



University of Warwick Campus
Supplementary Planning Document:
Archaeological Desk Based Assessment

AOC Project Number: 27550

February 2024



ARCHAEOLOGY

HERITAGE

CONSERVATION

University of Warwick Campus Supplementary Planning Document: Archaeological Desk Based Assessment

On Behalf of:

Daniel Gibbons
Programme Manager
Estates Office
Argent Court
University of Warwick

National Grid Reference (NGR):

SP 29967 76240

AOC Project No:

27550

Prepared by:

Michael Lavery & Lynne Roy

Illustrations by:

Michael Lavery & Lisa Bird

Date of Report:

February 2024

This document has been prepared in accordance with AOC standard operating procedures.

Author: Michael Lavery

Date: February 2024

Approved by: Lynne Roy

Date: February 2024

Draft/Final Report Stage: Final

Date: February 2024

Enquiries to:

AOC Archaeology Group
Edgefield Industrial Estate
Edgefield Road
Loanhead
EH20 9SY

Tel. 0131 440 3593
Fax. 0131 440 3422
e-mail. admin@aocarchaeology.com



Contents

Page

List of Figures	iv
List of Plates	iv
List of Appendices	vi
1. NON-TECHNICAL SUMMARY	1
2. INTRODUCTION	3
2.1. Project Background	3
2.2. Topographical and Geological Conditions	3
2.3. Supplementary Planning Document (SPD) Proposal.....	4
2.4. Government and Local Planning Policies and Guidance	4
2.5. Planning Considerations	8
2.6. Limitations of Scope	9
3. OBJECTIVES	9
4. METHODOLOGY	10
4.1. Standards	10
4.2. Assessment Criteria	10
4.3. Data	11
4.4. Report Structure	11
5. ARCHAEOLOGICAL AND HISTORICAL EVIDENCE	12
5.1. Undated evidence	12
5.2. Prehistoric (pre- AD 43).....	12
5.3. Roman (AD 43 to AD 410)	14
5.4. Early medieval and medieval (AD 410 – 1540)	15
5.5. Post-medieval (AD 1540 – 1900)	17
5.6. Modern (AD 1900 onwards)	19
5.7. Previous Archaeological Investigations	20
5.8. Aerial Photography and Satellite Imagery	23
5.9. LiDAR Data.....	23
5.10. Historic Landscape Character	24
5.11. Site Walkover Survey	25
6. CONCLUSION	27
6.1. Direct Impacts	27
6.2. Mitigation	29
7. REFERENCES	33
7.1. Bibliographic References	33
7.2. Cartographic References	36
7.3. Archive	37
7.4. Aerial Photography.....	38
7.5. Tithe Map of Parish of Stoneleigh 1843 Field Names within Site	39

List of Figures

- Figure 1: Site Location Plan
- Figure 2: Designated Assets and Locally Listed Buildings within the 1km Study Area
- Figure 3: Non-designated Heritage Assets within the Site
- Figure 4: Non-designated Heritage Assets within the 1km Study Area
- Figure 5: Non-designated Heritage Findspots Assets within the 1km Study
- Figure 6: Events within the 1km Study Area
- Figure 7: Extract from map by Blaeu, 1646
- Figure 8: Extract from map by Baker 1766
- Figure 9: Extract from map by Greenwood, 1830
- Figure 10: Extract from Parish of Stoneleigh Tithe map 1843
- Figure 10a: Extract from Parish of Stoneleigh Tithe map 1843 North Section
- Figure 10b: Extract from Parish of Stoneleigh Tithe map 1843 South Section
- Figure 11: Extract from the Ordnance Survey maps 1886-8
- Figure 12: Extract from the Ordnance Survey map, 1955
- Figure 13: LiDAR Imagery: Visualisation for Archaeological Topography (VAT) 1m resolution DTM
- Figure 14: Zones of Archaeological Potential

List of Plates

- Plate 1: Site of medieval Cryfield Grange farm (Asset 185), containing medieval the Grade II listed farmhouse (Asset 274), located on private land, southeast of the Site.
- Plate 2: Site of medieval watermill (Asset 180, no longer visible) and medieval dam (Asset 280), once fed by water from a now backfilled medieval canal that once rerouted water from Canley Brook. Located south of Cryfield Grange Farm (Asset 185) and Grade II listed farmhouse (Asset 274).
- Plate 3: East facing view of Cryfield Grange New Bridge (Asset 162) over Canley Brook, located west of Cryfield Grange Farm (Asset 185).
- Plate 4: South facing view from Cryfield Grange Road showing the possible main location of the non-designated medieval building (Asset 179) at Oaktree Cottage and also showing the location of the non-designated prehistoric flint scatter located in the eastern field.
- Plate 5: Site of medieval Cryfield House Farm (Asset 207), containing the Grade II listed farmhouse (Asset 276) and an alternative possible location of the medieval Cryfield monastic site (Asset 206), located on private land in centre south of the Site.

- Plate 6: Possible location of prehistoric barrow and medieval windmill (Asset 203) located north of Cryfield Farm (Asset 207).
- Plate 7: Site of medieval fishpond (Asset 204), located northwest of Cryfield House Farm (Asset 207) and Grade II listed farmhouse (Asset 274).
- Plate 8: Brickyard plantation (Asset 13) containing post-medieval brick kilns (Asset 202), where the modern Cryfield Cottages (Student accommodation) are now located, north of Cryfield House Farm.
- Plate 9: Possible bronze age settlement site (Asset 196), now occupied by the modern Cryfield Sports Pavilion, south of Cryfield House Farm (Asset 207).
- Plate 10: The site of 14 roundhouses belonging to the Westwood Iron Age settlement (Asset 21, 39, 219) and placed within an archaeological constraint area (Asset 72), now occupied by University of Warwick 3G Tarkett Pitch, north of the Site.
- Plate 11: Surviving ditch and rampart found along Lord Bhattacharyya Way, belonging to the Westwood Iron Age settlement situated north of campus within the Site boundary (Asset 21, 39, 219) and placed within an archaeological constraint area (Asset 72).
- Plate 12: Location of possible Iron Age settlement west of Westwood way Road (Asset 42, 43) and placed within an archaeological constraint area (Asset 76), outside the Site boundary where the Coventry University Sports Ground is now located.
- Plate 13: Location of possible medieval motte (Asset 19), placed within an archaeological constraint area (Asset 65) and can be found between the current Westwood Games Hall and Engineering Management Building in the north of the Site.
- Plate 14: Possible location of post-medieval Tocil House Farm where the current Tocil Halls of Residence are now located in the east of the Site (Asset 281).
- Plate 15: The eastern extant bank of the rectilinear Iron Age enclosure (Assets 56-58, 68) located within Tocil Woods outside the Site boundary to the east and placed within an archaeological constraint area (Asset 41).
- Plate 16: Post-medieval Gibbet Hill Farm and farmhouse (Asset 36), now part of the Warwick University complex at Gibbet Hill.
- Plate 17: Modern Grade II* listed houses for visiting mathematicians (Asset 91) located north of the Medical Teaching Centre at Gibbet Hill.
- Plate 18: Modern Grade II listed sculpture currently on display in centre east of the main University campus (Asset 92).
- Plate 19: Location of the former watercourse (Asset 54) now present, along with an Iron Age ditch of similar alignment (Asset 55), recorded during an evaluation in advance of the International Digital Laboratory building (Event 120).
- Plate 20: Southeast facing view of the large field located south of Cryfield Grange Road in the southwest area of the Site where the non-designated Palaeolithic and Mesolithic flint artefacts were found (Asset 141, Event 244).

Plate 21: Northeast view of the large field north of Cryfield Grange Road in the southwest of the Site.

Plate 22: Northwest view of the large fields visible from the A429 Kenilworth Road in the southeast of the Site showing the non-designated linear cropmarks of unknown date (Asset 189, Event 263), along with the non-designated Prehistoric flint artefact findspot in the field beyond (asset 143, Event 247).

List of Appendices

Appendix 1: Assessment Criteria

Appendix 2: Asset/Event Gazetteer

Appendix 3: Non-designated Landscape Assets Table

1. NON-TECHNICAL SUMMARY

- 1.1. AOC Archaeology Group was commissioned by the University of Warwick, to provide an archaeological desk-based assessment to support and inform a Supplementary Planning Document (SPD) for the Warwick University Campus Development Framework (hereafter 'the Campus Development Framework') concerning future development of the University of Warwick campus (hereafter 'the Site').
- 1.2. The Site includes the main campus of the University of Warwick, located on the south-western fringe of Coventry, approximately three miles from the City Centre centred at National Grid Reference (NGR) SP 29967 76240 (Figure 1). The Site covers an area of approximately 300 hectares which includes the main University campus buildings and open areas of countryside with lakes, woods and gardens. The Site is comprised of two main areas comprising; a developed block of land in the northeast, and a largely undeveloped block of land in the southeast of the Site. The northwestern area includes a central campus with faculty buildings and Science building. To the north there are residential buildings and sports fields at Westwood and to the east lie further residential buildings and the Medical School at Gibbet Hill. The southeastern area includes sparsely located residential buildings, sports fields, and arable farmland, with the Cryfield Grange Road running through it (aligned east to west).
- 1.3. This assessment has identified the Site contains three Grade II listed buildings, a single Grade II* listed building (Figure 2), 40 non-designated heritage assets (Figure 3), four archaeological constraint areas (Figure 3), eleven archaeological findspots (Figure 5) and 50 archaeological events (Figure 6). These attest to a wide range of evidence for human activity and settlement of the land within the Site from the prehistoric period onwards. The 50 previous archaeological events also demonstrate a legacy of previous archaeological investigations across the Site resulting from the work of Dr Stephen Hill, former University Archaeologist, as well as those prompted by the extensive previous development across the Site.
- 1.4. Any future developments proposals which come forward in line with the SPD will be required to assess the potential for construction works to impact directly or indirectly upon below ground remains. The Site has a long and detailed history of archaeological investigations and much of the Site area has already been subject to some form of archaeological assessment which has demonstrated that archaeological remains survive well in previously undeveloped areas.
- 1.5. This assessment has established that the archaeological potential of the campus varies. A plan showing archaeological potential zones based on the evidence presented in this assessment is included at Figure 14. This plan is necessarily broad but can be used as a basis for mitigation proposals as part of any future development proposals which come forward in line with the SPD. The scope and requirement of any archaeological mitigation should be agreed by the University and be undertaken in consultation with the Local Planning Authority, as advised by the Planning Archaeologists for Coventry and/or Warwickshire.

- 1.6. ClfA (2022) and The Association of Local Government Archaeological Officers (ALGAO) (Mann, 2023) have recently noted the need for public engagement in archaeology. The Levelling-up and Regeneration Act 2023 also notes that where heritage assets are to be impacted a consideration should be given to "enhancing" the asset. Archaeological works undertaken as part of any future planning applications within the Site could offer an opportunity for a programme of public engagement and/or enhancement. Engagement could include opportunities for students and members of the public to visit archaeological excavations within the Site or take part in surveys (if conditions/circumstances allow). The University of Warwick already hosts an excellent website (<https://warwick.ac.uk/about/campus/archaeology>) which maps and describes some of the main archaeological sites across the campus and provides 3D digital reconstructions. Any works undertaken as part of any future planning applications could be used to further enhance the Site and/or provide links to further information.
- 1.7. It is recommended that consideration should also be given in future development proposals, where relevant, to referencing historic land boundaries in the Site layout and commemoration of the farm, fields, clay pits and station perhaps in the naming of streets, public realm or areas within the new buildings proposed.

2. INTRODUCTION

2.1. Project Background

- 2.1.1. AOC Archaeology Group was commissioned by the University of Warwick, to provide an archaeological desk-based assessment to support and inform a Supplementary Planning Document (SPD) for the Warwick University Campus Development Framework (hereafter ‘the Campus Development Framework’) concerning future development of the University of Warwick campus (hereafter ‘the Site’).
- 2.1.2. The Site includes the main campus of the University of Warwick, located on the south-western fringe of Coventry, approximately three miles from the City Centre centred at National Grid Reference (NGR) SP 29967 76240 (Figure 1). The Site covers an area of approximately 300 hectares which includes the main University campus buildings and open areas of countryside with lakes, woods and gardens. The Site is comprised of two main areas comprising; a developed block of land in the northeast, and a largely undeveloped block of land in the southeast of the Site. The northwestern area includes a central campus with faculty buildings and Science building. To the north there are residential buildings and sports fields at Westwood and to the east lie further residential buildings and a medical centre at Gibbet Hill. The southeastern area includes sparsely located residential buildings, sports fields, and arable farmland, with the Cryfield Grange Road running through it (aligned east to west).
- 2.1.3. The Site straddles the boundary of Coventry City Council and Warwick District Council.

2.2. Topographical and Geological Conditions

- 2.2.1. The British Geological Survey GeoIndex (BGS 2023) records a single superficial deposit of alluvium within the Site (clay, silt, sand, and gravel), formed during the Quaternary period and present along the Canley Brook that flows between the central campus and Gibbet Hill Campus in a south westerly direction and includes a smaller sub-catchment at Gibbet Hill.
- 2.2.2. The BGS records that the Site sits on two bands of bedrock including the Tile Hill mudstone formation and Kenilworth sandstone formation. The Tile Hill mudstone formation is prevalent throughout the site but varies between argillaceous rock and sandstone, formed between 309.5 and 302 million years ago during the Carboniferous period. This argillaceous and sandstone formation is a red brown mudstone with subordinate thin red brown and green fine to coarse grained sandstone with rare thin conglomeratic lenses. The Kenilworth sandstone formation is located around the south of Site and is predominantly a sandstone formation of red brown with subordinate thin beds of red mudstone, formed between 298.9 and 272.3 million years ago during the Permian period. (BGS 2023).
- 2.2.3. Numerous geotechnical investigations have been undertaken in the developed area within the northwest of the Site (predominantly associated with the University of Warwick). Within the centre of the Site, a borehole (BGS ID:16024704) was sunk to a depth of 40m at the site of the Molecular Science building, now the building of Materials and Analytical Sciences by Foundations Engineering LTD in 1964 (BGS 2023b). This recorded firm light brown sand clay down to depth of 2m, firm yellow clay down to a depth of 7m, firm red clay marl down to a depth of 9m, coarse red medium hard sandstone with some grey bands and thin layers of red clay marl down to a depth of 40m. Another borehole within the northern area of Site (BGS ID: 18164622) was sunk to a depth of 4.18m at the site of the Westwood Teaching and Westwood Lecture Theatre by IGES Ltd in 2005 (BGS 2023c). This recorded firm dark brown mottled orange brown slightly sand gravel clay with occasional charcoal fragments down to a depth of 0.3m, made ground of fine to coarse red brick down to a depth of 0.5m, made ground of black fine to

medium gravel of asphalt down to a depth of 0.65m, orange brown mottled grey sand with brown patches (Tile Hill mudstone formation) down to a depth of 0.95m, very dense grey sand (Tile Hill mudstone formation) down to a depth of 1.55m, hard red brown clay with occasional grey reduction spots (Tile Hill mudstone formation) down to a depth of 4.18m. Another borehole just outside the red line boundary to the southeast of Site (BGS ID: 325792) was sunk to a depth of 2.9m at land adjacent to Manderley Cryfield Grange by IGES Ltd in 1998 (BGS 2023d). This recorded topsoil down to a depth of 0.15m, red brown silt clay fine to medium sand with occasional quartz gravel, sandstone gravel and clay pockets down to a depth of 0.65m, red brown silt sand with some to much sandstone gravel down to a depth of 1.2m, stiff red brown silt clay with mudstone down to a depth of 2.8m, red brown fine grained thin bedded, closely jointed mudstone down to a depth of 2.9m.

- 2.2.4. Archaeological watching brief of geotechnical works undertaken in 2016 in advance of the Sports and Wellness Hub and associated grounds located within the southwestern area of the Site revealed the area to be overlain by Tile Hill mudstone formation and Kenilworth sandstone formation. The geotechnical works recorded sandstone at a depth of 1.8m, mudstone at a depth of 3.2m, sandstone and mudstone at a depth of 2m, sand at a depth of 1.6m, and gravel at a depth of 2m (Cotswold 2016a/Event 138).
- 2.2.5. Archaeological evaluation works of the same area undertaken in 2016 revealed the southwestern part of the Site to be underlain by superficial deposits of mid red brown sand clay to clay sand matrix (thought to be subsoil during the preceding watching brief that year). These natural deposits were encountered at a height of c.0.46m below present ground level (BPGL). The general topography of the area evaluated was described 90m AOD within its southeast corner, from which it slopes downward to approximately 82 and 80m AOD in its northern and western corners (Cotswold 2016b/Event 139).
- 2.2.6. The results of previous geotechnical and archaeological investigation therefore indicate that topsoil or made ground within the Site is likely to be underlain by superficial clay and sand deposits, in addition to alluvium along the Canley Brook recorded by the BGS. There is consequently judged to be limited potential for peat and alluvial deposits of geoarchaeological and paleoenvironmental interest within the Site.

2.3. The Supplementary Planning Development (SPD) Proposals

- 2.3.1. The Supplementary Planning Document (SPD) has been prepared by City and District Councils in conjunction with the University of Warwick to give effect to their local plan policies which guide how the campus should develop. As such, it is not a masterplan but a development framework – setting out a series of capital projects likely to be delivered by 2033 within the context of a longer-term vision to 2050 (Turley & BDP 2024). This assessment is focussed on the 2033 Campus Development Framework proposals which will form part of the wider SPD to be submitted to Warwickshire County and Coventry City Councils at the start of 2024. Brief consideration is also given to the 2050 Vision. The Proposed Development Zones for both the 2033 Campus Development Framework and 2050 Vision are described and shown in greater detail in the SPD Report (Turley & BDP 2024).
- 2.3.2. The SPD identifies projects to be delivered over the next ten years to 2033. This includes the proposed Science and Engineering Precinct and the Social Sciences Quarter together with solar PV farms. Taking into account the committed and proposed projects, a capacity of 13,000 sqm floorspace is identified to allow for other projects to come forward in the period to 2033 (Turley & BDP 2024).

2.4. Government and Local Planning Policies and Guidance

Legislative Framework

- 2.4.1. Parliamentary legislation for listed buildings is provided by the Planning (Listed Building and Conservation Areas) Act 1990 and legislation for scheduled monuments is provided by the Ancient Monuments and Archaeological

Areas Act 1979. The most recent legislation, the Levelling Up and Regeneration Act 2023, includes provision for designated heritage assets including scheduled monuments, registered parks and gardens as well as placing a statutory duty on local planning authorities to maintain Historic Environment Records (HERs).

National Planning Policy Framework (NPPF)

- 2.4.2. The revised National Planning Policy Framework (NPPF) was last updated in December 2023. The NPPF sets out the Government's planning policies for England and how these should be applied. It provides a framework within which locally prepared plans for development can be produced and assessed. Chapter 16 of the NPPF is concerned with *'conserving and enhancing the historic environment'*. It identifies heritage assets as *'an irreplaceable resource'* and notes that they *'should be conserved in a manner appropriate to their significance, so that they can be enjoyed for their contribution to the quality of life of existing and future generations'* (DLUHC 2023, para 195).
- 2.4.3. Where designated assets are concerned great weight should be given to the asset's conservation. The more important the asset the greater the weight should be. Any harm to or loss of significance that is predicted to result from either a direct impact upon a designated heritage asset or a change to its setting should require 'clear and convincing justification. Substantial harm to or loss of:
- *'grade II listed buildings, or grade II registered parks or gardens, should be exceptional.'*
 - *'assets of the highest significance, notably scheduled monuments, protected wreck sites, registered battlefields, grade I and II* listed buildings, grade I and II* registered parks and gardens, and world heritage sites, should be wholly exceptional'* (DLUHC 2023, Para 206).
- 2.4.4. Impacts upon non-designated heritage assets are also a pertinent planning consideration; Paragraph 209 states that *'In weighing applications that directly or indirectly affect non-designated heritage assets, a balanced judgement will be required having regard to the scale of any harm or loss and the significance of the heritage asset.'* (DLUHC 2023, Para 209)
- 2.4.5. Where a heritage asset is to be lost, either in part or in whole, as a result of the development, the local planning authority should require developers to *'record and advance understanding of the significance of any heritage assets to be lost (wholly or in part) in a manner proportionate to their importance and the impact, and to make this evidence (and any archive generated) publicly accessible.'* (DLUHC 2023, Para 211).

Planning Practice Guidance

- 2.4.6. Planning practice guidance (PPG) was published in November 2016 and is updated periodically, though the section on the Historic Environment was last updated on the 23rd of July 2019, to expand upon the NPPF. Section 18a of the guidance is concerned with *'...enhancing and conserving the historic environment'*. The Guidance notes that *'conservation is an active process of maintenance and managing change. It requires a flexible and thoughtful approach to get the best out of assets as diverse as listed buildings in everyday use and as yet undiscovered, undesignated buried remains of archaeological interest.'*

'Paragraph: 002 Reference ID: 18a-002-20190723'. (MHCLG, 2019)

- 2.4.7. When considering whether a proposal would cause substantial harm to a designated asset the PPG observes that:
- 'Substantial harm is a high test, so it may not arise in many cases. For example, in determining whether works to a listed building constitute substantial harm, an important consideration would be whether the adverse impact seriously affects a key element of its special architectural or historic interest. It is the degree of harm to the asset's significance rather than the scale of the development that is to be assessed. The harm may arise from works to the asset or from development within its setting. While the impact of total destruction is obvious, partial destruction is*

likely to have a considerable impact but, depending on the circumstances, it may still be less than substantial harm or conceivably not harmful at all, for example, when removing later additions to historic buildings where those additions are inappropriate and harm the buildings' significance. Similarly, works that are moderate or minor in scale are likely to cause less than substantial harm or no harm at all. However, even minor works have the potential to cause substantial harm, depending on the nature of their impact on the asset and its setting'.

'Paragraph: 018 Reference ID: 18a-018-20190723' (MHCLG, 2019)

- 2.4.8. PPG (2019, Para 18) requires assessments to consider the potential for harm to heritage assets to result from impacts arising from any future developments outlined in the SPD in order to understand the impact on the significance of the heritage asset. Where designated heritage assets will be impacted upon, the PPG requires the assessment to clearly state whether that harm will be substantial or less than substantial.

Local Planning Policy

- 2.4.9. The Site straddles the boundary of Coventry City Council and Warwick District Council; therefore this assessment considers the Local Planning Policies of both administrative areas as both plans will guide the area's development.
- 2.4.10. The section of the Coventry Local Plan 2011-2031 (Adopted December 2017) relating to the conservation and enhancement of the historic environment contains the following policies that are relevant to this assessment.

'Policy HE2: Conservation and Heritage Assets

1. In order to help sustain the historic character, sense of place, environmental quality and local distinctiveness of Coventry, development proposals will be supported where they conserve and, where appropriate, enhance those aspects of the historic environment which are recognised as being of special historic, archaeological, architectural, artistic, landscape or townscape significance. These Heritage Assets include:

- a. Listed Buildings and Locally Listed buildings;*
 - b. Conservation Areas;*
 - c. Scheduled Ancient Monuments and Archaeological sites;*
 - d. Registered Parks and Gardens; and*
 - e. Other places, spaces, structures and features which may not be formally designated but are recognised as significant elements of Coventry's heritage and are positively identified on the Coventry Historic Environment Record.*
- 2. Proposals likely to affect the significance of a heritage asset or its setting should demonstrate an understanding of such significance using currently available evidence.*
- 3. Development proposals involving heritage assets in general and listed buildings in particular, should acknowledge the significance of the existing building and the area by means of their siting, massing, form, scale, materials and detail.*
- 4. The sympathetic and creative re-use of heritage assets will be encouraged, especially for heritage that is considered to be at risk, so long as it is not damaging to the significance of the heritage asset. The embodied energy present in historic buildings contributes to sustainability.*
- 5. The Council will use its statutory powers to secure the preservation of buildings and other heritage assets that are deemed to be at risk by the national and local heritage at risk registers.*
- 6. Demolition or destruction of heritage assets will be resisted; proposals to demolish a heritage asset will therefore*

need substantial justification. The greater the damage to the significance of the asset, the greater the justification required and the public benefit needed to outweigh such damage.

7. All proposals should aim to sustain and reinforce the special character and conserve the following distinctive historic elements of Coventry:

- a. The surviving buildings, defences and street plan of the medieval city centre and its suburbs;*
- b. The surviving pre-industrial settlements and landscape features which have been subsumed by the expansion of the city such as Walsgrave, Canley, Binley, Brownhill Green, Coundon Green, Little Heath (Spring Road), Stivichall Croft and Lower Eastern Green (at Dial House Lane);*
- c. The wider Arden rural environment on the fringe of the city comprising field-systems, ancient woodlands and commons which developed over centuries; interspersed with a mix of settlements, farmsteads and smallholdings;*
- d. Buildings associated with the city's industrial heritage; ribbon weaving, watch making, cycle making, motor car manufacturing, brick making, coal mining, synthetic textiles, munitions, aeronautical engineering, canals and railways;*
- e. The Victorian and Edwardian suburbs such as Earlsdon and Stoke;*
- f. Designed landscapes, including historic parks and gardens (both registered and locally listed), historic cemeteries, churchyards and public parks; 102*
- g. The significant elements of Coventry's ground-breaking post-war reconstruction including its plan, built form, public art works and public spaces; and*
- h. Archaeological remains of all periods from the earliest Prehistoric human habitation to the modern industrial period.*

8. Where material change to a heritage asset has been agreed, recording and interpretation should be undertaken to document and understand the asset's archaeological, architectural or historic significance. The scope of the recording should be proportionate to the asset's significance and the impact of the development on the asset. The information and understanding gained should be made publicly available, as a minimum through the Coventry Historic Environment Record.'

2.4.11. The section of the Warwick Local Plan 2011-2029 (adopted September 2017) relating to the conservation and enhancement of the historic environment contains the following policies that are relevant to this assessment.

HE4 Archaeology

Development will not be permitted that results in substantial harm to Scheduled Monuments or other archaeological remains of national importance, and their settings unless in wholly exceptional circumstances.

There will be a presumption in favour of the preservation of locally and regionally important sites, except where the applicant can demonstrate that the benefits of development will outweigh the harm to archaeological remains.

The Council will require that any remains of archaeological value are properly evaluated prior to the determination of the planning application.

Where planning permission is granted for development which will have an adverse effect on archaeological remains, the Council will require that an agreed programme of archaeological investigation and recording precedes

development.

2.5. Planning Considerations

- 2.5.1. The Site straddles the boundary of Coventry City Council (CCC) and Warwick District Council (WDC) therefore planning decisions rest with both authorities. The local planning authorities are advised on archaeological matters by the Coventry City Council (CCC) and Warwickshire County Council (WCC) planning archaeologists. Any requirement for archaeological work either preceding or during development would be determined by the planning archaeologist with responsibility for the area of the Site within which the specific element of the Campus Development framework is located. Where a proposed development element straddles the two authority areas both planning archaeologists would be consulted.
- 2.5.2. This assessment has utilised a 1km Study Area for the identification of all known heritage assets and previous archaeological interventions to help identify the potential for direct impacts upon known heritage assets and to predict whether any similar hitherto unknown archaeological remains are likely to survive within the Site and thus be impacted by the Campus Development Framework proposals.
- 2.5.3. The National Heritage List for England (NHLE) identifies four listed building assets within the Site (Figure 2), including the Grade II* listed modern Houses for Visiting Mathematicians, located near the Medical School at Gibbet Hill (Asset 91), the Grade II listed modern sculpture located near the International House in the centre east of the Site (Asset 92), and the Grade II listed post-medieval Cryfield House Farmhouse located along the Leighfield Road in the centre of the Site (Asset 276). The Grade II listed post-medieval Cryfield Grange Farmhouse is not within the Site (Asset 274), however the listed building lies within a non-designated area which extends into the Site boundary. The lands of the Site were part of the wider Cryfield Grange Farm from the medieval period (Asset 185) and therefore this assessment will also consider Cryfield Grange Farm as within the Site boundary where relevant.
- 2.5.4. There are 40 non-designated heritage assets within the Site including features recorded from the HER files and historic mapping (Assets 13-14, 19, 21-22, 25-27, 36, 39, 50-51, 54-55, 162, 179-181, 185-187, 189, 195-197, 202-207, 219, 224-225, 279-283, 286, Figure 3), four non-designated heritage assets included as archaeological constraint areas (64-65, 72, 80, Figure 3) and eleven non-designated heritage assets included as archaeological findspots (Assets 15, 20, 141-143, 145, 149, 167, 169, 277-278, Figure 5).
- 2.5.5. Records relating to previous archaeological investigations have been recorded as events within the Site, where a total of 50 events have been identified (Events 98, 100-106, 112-120, 122, 123, 127, 130-132, 134, 138-139, 236-237, 239-242, 244-254, 247-254, 256, 263, 266, 268, 270-271, 284, 285, Figure 6).
- 2.5.6. Coventry City Council have designated two Conservation Areas, located within the 1km Study Area. These are the post-medieval Kenilworth Road Conservation Area and the post-medieval Ivy Farm Lane Conservation Area (Assets 95 & 96, Figure 2). The Kenilworth Road Conservation Area clips the red line boundary of the Site (Asset 95).
- 2.5.7. There are ten Grade II listed buildings within the 1km Study Area (Figure 2), including the post-medieval Church of St John the Baptist (Asset 82) and a post medieval barn named the Moat House, now converted into two cottages (Asset 85). There are also several post-medieval buildings, now used as residential dwellings, located along the Ivy Farm Lane at Canley, including the Grade II listed Ivy Farmhouse with converted Grade II listed Barn and Grade II listed Stables (Assets 83, 86 & 88), while there are two separately located Grade II listed Canley Hall Farmhouses of the same name in the same area (Assets 84 & 87). In addition, there is a modern Grade II listed house along Kenilworth Road (Asset 89), a modern Grade II listed house along Cryfield Grange Road (Asset 90) and a post-medieval cottage in South Hurst (Asset 275).
- 2.5.8. In addition to the aforementioned listed buildings within the 1km Study Area (Figure 2) there are two locally listed

buildings; the post-medieval Canley Hall Farm cottages, located along Ivy Farm Lane, c.550m northeast of the Site and the modern Network Rail College, located along the Westwood Heath Road c1.15km west of the Site (Assets 93-94). Two scheduled monuments are also identified within 1km of the Site and comprise two separately located medieval moated sites at Bishop Ullathorne School and at Bockenden Grange (Assets 81 & 277).

- 2.5.9. The Coventry and Warwickshire Historic Environment Records (HER) have also identified a large number of non-designated heritage assets within the 1km Study Area, including 78 recorded as features taken from the HER files and historic mapping (Assets 1-4, 8-12, 18, 23-24, 28-35, 37-38, 40-42, 44-48, 52-53, 56-58, 140, 154, 161, 163, 165, 170-172, 174-178, 182-184, 188, 190-194, 198-201, 209-211, 218, 220-223, 226-234, Figure 4). There are also 18 archaeological constraint areas (Asset 59-63, 66-71, 73-79, Figure 4), and 22 findspots (Assets 5-7, 17, 144, 146-148, 150-153, 155-160, 164, 166, 168, 208, Figure 5).
- 2.5.10. Records relating to previous archaeological investigations have been recorded as events within the Site and 1km Study Area of the Site, where a total of 84 events have been identified (Events 97-139, 235-273, 284-285, Figure 6).
- 2.5.11. Non-designated landscape assets have also been recorded by the Warwickshire HER where a total of 865 have been identified within the Site and 1km of the Site and included on a table in Appendix 3.
- 2.5.12. There are no world heritage sites, registered parks and gardens, registered battlefields identified within the Site or the surrounding 1km Study Area.

2.6. Limitations of Scope

- 2.6.1. This assessment is based upon data obtained from publicly accessible archives as described in the *Data Sources* in Section 4.3. All known heritage assets within 1km of the Site were identified. Historic Environment Record (HER) data from Coventry HER was obtained on 14th December 2023 and HER data from Warwickshire HER was received on 22nd December 2023 with information on designated assets downloaded from the National Heritage List for England (NHLE). The information presented in the asset and event gazetteer (Appendix 2) regarding known heritage assets and events is current to these dates.
- 2.6.2. This assessment is focused on the potential for known and unknown archaeological remains to be impacted by future development within the Site. Consideration of potential impacts upon the setting of heritage assets and impact on the wider historic landscape character have been considered elsewhere as part of the SPD process.
- 2.6.3. It should be noted that this report has been prepared under the instructions and solely for the use of The University of Warwick and their partners. All the work carried out in this report is based upon AOC Archaeology Group's professional knowledge and understanding of current (February 2024) and relevant United Kingdom standards and codes, technology, and legislation.
- 2.6.4. Changes in these areas may occur in the future and cause changes to the conclusions, advice or recommendations given. AOC Archaeology Group does not accept responsibility for advising The University of Warwick or associated parties of the facts or implications of any such changes in the future.
- 2.6.5. Online searches were conducted in December 2023 using online sources highlighted in the *Data Sources* in section 4.3.

3. OBJECTIVES

- 3.1 The main objective of this assessment is to identify the potential for archaeological remains assets to be impacted by future development within the SPD boundary. The evidence presented and the conclusions offered will provide

a comprehensive basis for further discussion and for the formulation of guidance within the SPD and a mitigation strategy for future development proposals, should this be required. This will be done, by examining a variety of evidence for upstanding and buried remains of heritage interest including designated and non-designated heritage assets within 1km of the Site. The assessment is based upon data obtained from publicly accessible archives as described in Data Sources in Section 4.3.

4. METHODOLOGY

4.1. Standards

- 4.1.1. The scope of this assessment meets the requirements of current planning regulations set out in Planning Practice Guidance (PPG) (2016, updated November 2023, Historic Environment section published 2014, updated July 2019); National Planning Policy Framework (NPPF) (December 2023); Planning (Listed Buildings and Conservation Areas) Act, 1990; and local planning policy.
- 4.1.2. AOC Archaeology Group conforms to the standards of professional conduct outlined in the Chartered Institute for Archaeologists' (CIfA) Code of Conduct (CIfA 2019, updated 2022), and Regulations for Professional Conduct (2019, updated 2021), the CIfA Standard and Guidance for Historic Environment Desk Based Assessment (CIfA 2014, updated 2020), and the CIfA Standard and guidance for commissioning work on, or providing consultancy advice on, archaeology and the historic environment' (CIfA 2014, updated 2020), and other relevant guidance.
- 4.1.3. AOC Archaeology Group is a Registered Organisation of the CIfA. This status ensures that there is regular monitoring and approval by external peers of our internal systems, standards and skills development.
- 4.1.4. AOC is ISO 9001:2015 accredited, in recognition of the company's quality management system.

4.2. Assessment Criteria

- 4.2.1. The assessment aims to identify the known and likely archaeological potential of the Site and the relative value or importance of such a resource / asset. The criteria for assessing these factors are laid out in detail in Appendix 1.
- 4.2.2. The criteria for assessing archaeological potential are expressed in this report as ranging between the scales of High, Medium, Low and Uncertain, criteria for which are also noted in Appendix 1.
- 4.2.3. Levels of importance in the report are expressed as ranging between the scales of High, Medium, Low, Negligible and Unknown. The importance of heritage assets is determined firstly by reference to existing designations – for example scheduled monuments are already classified as nationally important and therefore of High importance. For assets where no designation has previously been assigned, the likely importance of that resource has been based upon the available evidence and professional knowledge and judgement.
- 4.2.4. The likely magnitude of the impact of the Proposed Development works is determined by identifying the degree of change from the Proposed Development upon the 'baseline' conditions of the Site and the heritage resource identified in the assessment. This impact can be either adverse (negative), beneficial (positive) or Neutral and is ranked according to the scale of High, Medium, Low, Negligible or Neutral.

Assessment of Direct Impacts

- 4.2.5. The assessment of Direct Impacts will be undertaken in line with the assessment criteria noted above and in Appendix 1. This will be done by establishing the historic environment baseline through examination of the data sources outlined in Section 4.3 and a walkover survey. Any future development as outlined in the SPD will be assessed against the established historic environment baseline, and potential direct impacts on known and

unknown heritage assets will be identified.

4.3. Data

4.3.1. The following data sources were consulted during preparation of this heritage impact assessment:

- Historic England, for:
 - National Heritage List for England (NHLE) designated heritage asset data.
- Coventry City Council, for:
 - Historic Environment Record (HER) data (including designated and non-designated assets).
- Warwickshire County Council, for:
 - Historic Environment Record (HER) data (including designated and non-designated assets).
- National Map Library (National Library of Scotland) for:
 - Online Ordnance Survey maps (1st and 2nd Edition, small and large-scale); and pre-Ordnance Survey historical maps.
- Google Earth Pro for:
 - Current and historic satellite imagery and aerial photographs.
- National Collection of Aerial Photography (Historic Environment Scotland, NCAP), Cambridge University Collection of Aerial Photography (CUCAP) and Historic England (Swindon) for:
 - Aerial photographs.
- Environment Agency, National Lidar Programme for:
 - LiDAR data covering the Site.
- University of Warwick Archive, Modern Records Centre for:
 - Historic maps and plans and archaeological reports and plans relating to the Site
- Herbert Museum, Coventry;
 - Online catalogue of historic maps and archaeological reports and plans relating to the site (note that the Herbert Museum is currently closed for stocktaking, but relevant records were found to be duplicated either in the Modern Records Centre or Warwickshire County Record Office)
- Shakespeare Centre Library and Archive;
 - Historic maps and plans relating to land within the Site.
- Warwickshire County Record Office for:
 - Historic maps, plans and documents relating to land within the Site.
- Published and unpublished sources listed in Section 7.

4.4 Report Structure

4.4.1. Each heritage asset, archaeological constraints area and findspots referred to as an 'asset') and each previous archaeological investigation (referred to as an 'event') referred to in the text is listed in the Gazetteer in Appendix 2. Each has been assigned an 'Asset/Event No.' unique to this assessment, and the Gazetteer includes information

regarding the type, period, grid reference, NRHE number, HER number, protective designation, and other descriptive information, as derived from the consulted sources.

4.4.2. Each heritage asset and event referred to in the text is plotted on Figures 3, 4, 5 and 6 at the end of the report, using the assigned asset/event numbers with the Site outlined in red and Study Areas outlined in blue and black.

4.4.3. All sources consulted during the assessment, including publications, archived records, photographic and cartographic evidence, are listed amongst the *References* in Section 7.

5. ARCHAEOLOGICAL AND HISTORICAL EVIDENCE

5.1. Undated evidence

5.1.1. The site of a possible non-designated fishpond (Asset 204), used for the breeding and storage of fish, is located to the northwest of the Grade II listed Cryfield House Farmhouse (Asset 276). It may also have been used as a marl pit. Although presently undated, the fishpond is likely to date to the medieval or post-medieval periods.

5.1.2. An undated roughly northwest–southeast aligned non-designated cropmarked feature (Asset 205) has been identified to the northeast of the post-medieval Grade II listed Cryfield House Farmhouse (Asset 276). It is possible that this cropmarked feature forms part of an enclosure. Although presently undated, this feature could be prehistoric or Roman as prehistoric and Roman finds were recovered from this and the adjoining field during fieldwalking undertaken in 1996 (Assets 145, 167, 169. Events 242, 248).

5.1.3. Non-designated undated cropmarked features (Asset 195) have been identified c.300m south of the Grade II listed Cryfield House Farmhouse (Asset 207) via aerial photography where two parallel linear features may have defined a trackway or a bank, but this remains unconfirmed as the land has been levelled for sports fields. Further undated cropmarked features are present in the southeast of the Site where aerial photography from 1965 supported by geophysical survey undertaken in 2013 identified linear features of unknown date (Asset 189, Event 263). These features could range from the prehistoric to the medieval period, if associated with the non-designated prehistoric flint artefact (Asset 143), Mesolithic flint scatter (Asset 159), Roman coins (Asset 164) and medieval pottery sherds (Asset 152) recovered from fieldwalking undertaken in 1996 of the surrounding fields to the west (Event 246, 247). The close proximity of the non-designated Milburn deserted medieval settlement c.200m south of the cropmarked features should also be considered and may indicate a medieval date for the features (Asset 191, Event 259).

5.1.4. A resistivity survey undertaken in 1996 of land northeast of Cryfield House Farm, identified a non-designated possible archaeological anomaly of unknown date and form (Asset 197, Event 226), however subsequent fieldwork revealed medieval features were present within the area (Asset 224, Events 266, 268).

5.1.5. Undated remains have been recorded on undeveloped land located on the corner of Kirby Corner Road and Gibbet Hill Road where a geophysical survey recorded anomalies of undetermined origin and while these are likely to be agricultural and/or modern in origin, an archaeological origin cannot be completely ruled out (Asset 286, Event 285, Magnitude Surveys 2023).

5.2. Prehistoric (pre- AD 43)

5.2.1. Palaeolithic, Mesolithic and Neolithic artefacts have been discovered on campus, indicating human activity in the early prehistoric period (Rupp 2007). However, there is no direct evidence for human occupation within the Site or indeed within the Coventry City boundary during the Palaeolithic period as finds of flints of Palaeolithic date have been found in surface deposits of drift geology and therefore provide no context (Coventry City Council 2013).

5.2.2. The Mesolithic period has been little studied in the West Midlands (Garwood 2011, 25) and finds densities are

relatively low in comparison with other parts of Britain. While finds of likely Mesolithic date have been located within the Site as a result of systematic fieldwork most Mesolithic material in the wider area derives from unsystematic surface collection. Finds within the centre of the Site include a scatter of non-designated prehistoric flintwork recorded in 'Field C2' during archaeological fieldwalking in advance of development to the east of Scarman Road (Asset 142, Event 241), while another non-designated flint scatter comprising a total of 54 flint objects of Mesolithic and Neolithic date was recorded in 'Field C6' in the same area (Asset 145, Event 242). Further south of Site, three flint artefacts of Palaeolithic and Mesolithic date were recorded in 'Field D3', 200m southeast of Roughknowles Wood (Asset 141, Event 244) along with 18 flint artefacts of Neolithic to Bronze Age date which were recorded in 'Field D4' (Asset 149, Event 245) and an unworked but imported flint object of potential prehistoric date found in 'Field D11' (Asset 143, Event 247). The recover of flints of Mesolithic date where systematic surface collection has occurred indicates that there may be potential for recovery of further artefact assemblages within the Site.

- 5.2.3. An archaeological evaluation in 1997 within the vicinity of the post-medieval Grade II listed Cryfield House Farm recorded a scatter of finds of Mesolithic or Neolithic date associated with undated features, mainly possible post-holes, identified during the fieldwork (Asset 145, Event 242, Smith and Wilson 1997).
- 5.2.4. Neolithic sites in the region are unevenly but sparsely distributed, finds densities are low in comparison with other regions and evidence is often represented by pits and surface scatters of lithic artefacts (Garwood 2011, 34 and 38). A non-designated Neolithic hand axe (Asset 20) was found at the north end of the campus near Sma' Lane while another non-designated Neolithic axe was found within the 1km Study Area, c1.22km southeast of Gibbet Hill (Asset 150).
- 5.2.5. While there is limited evidence for Bronze Age settlement in the wider Warwickshire area (Palmer 2002), excavations prior to the construction of the Sports Pavilion uncovered post-holes in a concentric circular arrangement typical of a Bronze Age roundhouse about six metres in diameter with a thatched roof extending beyond the main wall of the building and supported on an outer circle of small posts. An associated rubbish pit contained the remains of a pregnant cow and butchered fox bones (Asset 196, Event 237, Warwick University 2014b).
- 5.2.6. A raised earthen mound (Asset 203) in the centre of the Site is possibly a Bronze Age barrow although this is based upon its form and location and no dating evidence exists to confirm this hypothesis.
- 5.2.7. The remains of an extensive Iron Age settlement (Westwood Iron Age Settlement) are located within the Site in the vicinity of University House and represents the earliest evidence for occupation so far proven in Coventry (Asset 21, 39, 219, Soden 2005, 16). The settlement was found to be defended by a substantial ditch and rampart (Asset 21) and is now included within an archaeological constraint area for the settlement (Asset 72). A section of the defensive ditch of the Iron Age settlement survives in the north of the Site where it runs from the road between the gatehouse (Community Safety Hub building) and the Boiler house, towards the Engineering building (Plate 11). Gibbet Hill Road represents a possible continuation of the prehistoric Hollow Way, which runs from the Westwood Iron Age Settlement (University of Warwick 2014f).
- 5.2.8. Part of the Iron Age settlement was excavated by Dr Stephen Hill in 2002 where parts of the defensive ditch and rampart were uncovered alongside the construction slots of at least 14 round houses together with several simple four-post structures which would have served as animal sheds (Assets 39/72/219, Event 240, 103, Hill 2002). The round houses were up to 18 metres in diameter and had wattle and daub (mud on hurdle) walls and thick thatched roofs. Votive materials (horses' heads and pottery vessels) were placed in the round house construction trenches when the round houses were built. The round houses had entrances with porches on their east side away from the

prevailing winds where some of the buildings were used for industrial purposes and contained small pottery crucibles for smelting metal. Aerial photographs show a banjo-shaped enclosure on the north side of the Iron Age site, now underlying the running track (Asset 22) and placed within an archaeological constraint area (Asset 64). This structure may represent the earliest phase of the settlement as excavated structures were arranged in overlapping groups, demonstrating that there were at least three phases of occupation. The implication of this, given the cost and effort involved in constructing buildings from vast quantities of oak, reed and clay, is that the site may have been occupied for a long period in later prehistory (Hill 2002).

- 5.2.9. Prehistoric remains were recorded in 2014 prior to the construction of the National Automotive Innovation Centre. Archaeological fieldwork recovered a single prehistoric flint tool in the topsoil and was subsequently retained due to Iron Age activity in the surrounding landscape (Asset 15, Event 127). Iron Age remains were also recorded further south of this where fieldwork undertaken in 2006, prior to the construction of the International Digital Laboratory building, uncovered a former watercourse (Asset 54) of the present-day stream along with a separate ditch of similar alignment (Asset 55, Event 120).
- 5.2.10. Within Tocil Wood, close to the Gibbet Hill Road and outside the Site boundary, is the site of a small rectilinear Iron Age enclosure (Asset 41, 56-58, Plate 15) which is placed within an archaeological constraint area (Asset 68). Excavation of the enclosure revealed fragments of Roman pottery from the early 1st century AD, buried by the collapse of the rampart, along with examples of local Iron Age pottery (Event 97). Pollen analysis of samples from the buried topsoil hidden by the construction of the rampart indicated that the Iron Age settlement was constructed within deciduous woodland containing oak as the dominant species, with hazel undergrowth. Holly, maple and sycamore pollen were absent from the record, being respectively Roman, medieval and post-medieval introductions to the region. The excavation demonstrated three phases of revetting to the front of the rampart dating the Iron Age settlement in Tocil Wood to a period extending from the late 1st century BC into the 1st century AD, up to the Roman occupation of the Midlands from about AD 60 (Asset 196, Event 97).
- 5.2.11. Given the survival of both upstanding and buried prehistoric remains within the Site, the potential for previously unrecorded prehistoric remains to survive on the Site beyond the footprints of modern University buildings is considered to be Medium to High.

5.3. Roman (AD 43 to AD 410)

- 5.3.1. Mosaic fragments and pottery of Roman date were located during fieldwalking of a field northeast of the post-medieval Grade II listed Farmhouse at Cryfield House Farm with more found in the same field in 2013 (Asset 167, Event 242) while another field northwest of Cryfield House Farm contained further mosaic fragments (Asset 169, Event 248). Most of the mosaic fragments were noted to be individual tessera, but some larger elements of tessellated pavement were also recovered and could suggest the location of a Roman villa or rural shrine in the wider vicinity.
- 5.3.2. During the construction of the modern lake to the northeast of Tocil Wood, sherds from Roman mortaria and a fragment of a quernstone for milling flour were salvaged (Asset 277) while similar loose Roman finds (Asset 278) were retrieved during the construction of the Jack Martin residences to the north of the lake (University of Warwick, 2014e).
- 5.3.3. Based on the limited evidence for Roman activity within the Site, there is judged to be a Low potential for Roman

remains to survive within the Site.

5.4. Early medieval and medieval (AD 410 – 1540)

- 5.4.1. The Site is located within the historic parish of Stoneleigh, to the west and south of Coventry which has absorbed much of the parish over the last century (VCH 1951, 229). Stoneleigh was ‘ancient demesne land’ having been held before the Conquest by Edward the Confessor (VCH 1951, 233). At Domesday it was rated at six hides. The Domesday survey gives a total of 68 villeins and four borders however the former term was probably used only loosely, since by the mid-12th century there were a number of sokemen, each holding a virgate of 30 acres at the King’s two manors of Stoneleigh and Cryfield. A mill was also to be recorded in operation at Cryfield, which was worth ‘5s’ (Asset 180, Event 256, Powell- Smith, 2023).
- 5.4.2. The placename of Cryfield also provides some indication that the settlement has medieval origins; with the name being recorded as ‘Croilesfelda’ in 1154 and ‘Crulefeld’ in 1262. The first element of the name probably derives from the word ‘Creowel’, derived from Old English words for a fork and may reference the forking valleys at this location, hence a meaning of ‘open land by the fork’ (University of Nottingham, 2023).
- 5.4.3. In the medieval period the land in the south of the Site, including land associated with the non-designated post-medieval Cryfield House Farm (Asset 207) and the lands around the non-designated medieval Grange (Asset 185), was in the possession of Stoneleigh Abbey (a Cistercian house). Stoneleigh Abbey was initially known as the Abbey of Radmore, founded in the reign of King Stephen (c. 1092–1154) where a royal grant in the 12th century allowed the construction of a monastery at Cryfield on land that had formed part of the royal hunting estate at Stoneleigh. Shortly after its foundation the monks are reported to have moved their monastic buildings away from Cryfield to Stoneleigh, claiming that the site at Cryfield was too disturbed (Spendlove 1999).
- 5.4.4. Traces of the central monastic buildings, including its church and cloister, have yet to be discovered, however the non-designated post-medieval Cryfield House Farm (Asset 207) and the Grade II listed Cryfield Grange Farmhouse (Asset 274) are two possible locations. The presence of an un-degraded pebble floor of a kind not uncommon in medieval buildings and a substantial, well-made sandstone wall were discovered during the conversion of a post-medieval barn (now known as Oak Tree Cottage) near to Grade II listed Cryfield Grange Farmhouse (Asset 274). While the Barker map of 1766 (Figure 8) shows a building on the site quite different in shape to that of the 19th century barn, the 1996 investigations appear to have exposed the remains of an earlier floor beneath this structure which may be of medieval date (Asset 179, Event 270, Wilson 2009). The presence of 12th century pottery and substantial sandstone structures at the non-designated post-medieval Cryfield House Farm (Asset 207) suggest an alternative possible location for the monastic building (Asset 206). The sandstone features, which could also be of 17th century or 18th century date, include the footings of the present post-medieval Grade II listed farmhouse (Asset 276), a sandstone lined well, a pavement of cut blocks and a massive wall buried in the back garden. It is likely that most of the stone for these features was also quarried fairly close to the Site.
- 5.4.5. Medieval remains have also been recovered on land northeast of Cryfield House Farm (Asset 207) where two phases of fieldwork undertaken in 2017 and 2018 recorded a group of five medieval pits containing medieval pottery (Asset 224, Events 266, 268). One of the pits had been identified as Roman during the first phase of fieldwork however the pottery recovered from the pit was reassessed during the second phase of fieldwork where the site was reinterpreted as medieval.
- 5.4.6. A Leger Book dating to the 14th century and compiled by Thomas Pype, Abbot of Stoneleigh from 1352 to 1381, has been studied in detail by Hilton (1960) and is summarised by Russel and De Smet (2017). The Stoneleigh Leger Book combines a chronicle of the abbey with the records of its properties including the mansion and a mill at

Cryfield. Much detail is provided with regards to the work of the abbey's tenants at Cryfield Grange, indicating farming of arable strips, with livestock grazing taking place on fallow fields or in enclosed pastures (Asset 181, Russel and De Smet 2017) thus providing an insight into land use within the south of the Site during the medieval period.

- 5.4.7. A charter made by King John in 1203–4 mentions a dam at Cryfield which may have been intended to supply Cryfield Mill with hydraulic power (Asset 180, Russel and De Smet 2017, 16). A possibly canalised or artificially straightened stretch of the Canley Brook water course (Asset 279) is recorded in the central eastern part of the Site and considered likely attributable to the medieval monastic systems for controlling the water supply into the dam and mill system below Cryfield Grange (University of Warwick 2014c). Similarly, sandstone footings support the bridge (Asset 162) at a crossing over the channel and indicate that the bridge may originally have been a more substantial structure designed to provide a crossing over the north end of the lake created by the dam below Cryfield Grange. A large earthwork (Asset 280) stands up to 2m in height and forms the remains of a medieval dam (Spendlove 1999), which would have created a lake as far back as the new bridge on Cryfield Grange Lane (Asset 162). This lake stood at the head of a series of such water features stretching southwards down the Canley Brook valley as far as Crackley at the northern edge of Kenilworth where the ploughed out remains of a further mill downstream of Cryfield Grange Farm were also reported by Dr Stephen Hill (Spendlove 1999). The Cistercian monks thus occupied Cryfield long enough to construct at least two great dams in the Coombe through which the Canley Brook flows (southwest of Cryfield Grange Farm) to produce a head of water to drive a mill.
- 5.4.8. It is not known whether the Cryfield Mill was originally used to grind grain or to beat wool to prepare it for the production of textiles (fulling) but a deed of 1545 records that a fulling mill was situated at Cryfield thus confirming its purpose in the later medieval period (Asset 180).
- 5.4.9. Medieval remains have been recorded west of Kirby Coner Road where a possible motte has been identified (Asset 19), the suggested motte of Roger de Maure, and placed within an archaeological constraint area (Asset 65), however such a monument is not recorded on the Ordnance Survey map of 1888 or any subsequent additions (Figure 11, 12) indicating that it was not recognised as a motte in the 19th century. Further medieval remains were recorded south of Kirby Coner Road where geophysical survey recorded an area of potential kiln debris (Asset 25, Event 98, 106), placed within an archaeological constraint area (Asset 86) and underlies the University of Warwick Finance Office. While to south of this area, a post-medieval ridge and furrow earthwork was recorded during fieldwork in 2014 prior to the construction of the National Automotive Centre (Asset 27, Event 127).
- 5.4.10. In 1486, the Warwickshire antiquarian John Rous, claimed that Cryfield had become severely depopulated owing to the enclosure of arable land to create pasture for sheep-farming (Dyer 1981). Further medieval remains have been recorded immediately east of Cryfield Grange Farm (Asset 185) where documentary evidence suggests the possible site of a medieval deserted village (Asset 187). In 1564, this village paid a stone of wax yearly for maintenance of the lights in Stoneleigh Abbey while going through a period of depopulation; of 12 tenements that were here, only the Grange remained by the beginning of Henry VIII's reign c.1509 (Asset 185). A mid-19th century account also mentions various embankments discernible immediately on the left of the high road between Kenilworth and Coventry, these banks could represent the site of the village, but traces of a medieval village are no longer visible (Figure 11, 12).
- 5.4.11. Based on current evidence, there is judged to be Medium potential for medieval remains within the Site as it is

considered likely that it was agricultural land associated with the lands of Cryfield Grange throughout this period.

5.5. Post-medieval (AD 1540 – 1900)

- 5.5.1. After the Dissolution of the Monasteries, Cryfield Grange became the property of the crown and Henry VIII sold it to Robert Boucher of Twickenham in October 1538. The house, gardens, adjacent fields and dwellings (including land within the south of the Site) were said to amount to an acre and a half and included orchards and dovecotes. In addition, the grange possessed 430 acres of pasture which included land within the Wallfield, which is shown on Baker's survey of 1766 (Figure 8) within the Site. 'Mill Hill Field' is also recorded in the centre of the Site in the location of an earthen mound (barrow) which has led to the hypothesis that a medieval windmill may have been located in this area (Asset 203, Field 132 Warwick University 2014a). Similarly, 'Pottersfield' applies to the area now known as Tocil Wood which includes numerous former clay extraction ponds or puddling pits used for preparing the clay as well as watercourses that run through the wood which include artificial leats, set to direct water between the pits (Assets 44, 47)
- 5.5.2. The amount of land attached to Cryfield Grange was estimated at around 600 acres when Robert Boucher senior leased it to Henry Porter in 1541. However, a reduction in landholdings occurred between 1661 and 1736, when many of the larger woods and coppices including Roughknowles wood on the Site's southwest boundary were separated from it by the Leigh family (Russel and De Smet 2017, 26). Records from the estate also show a general reduction in the number of tenants which is consistent with the wider trend in the 14th and 15th centuries when the population of Warwickshire halved as a result of economic problems, the Black Death of 1348–1349, subsequent epidemics and possible changes in patterns of marriage and fertility (Dyer 1996, 128). Cryfield Grange came into the ownership of the Leigh family in 1560 (Rupp 2007).
- 5.5.3. Records from 1606, which record the lease of Cryfield Grange to Otho Nicholson, detail provisions for the conservation of forested areas. The lease stated that at the end of the period of 41 years the coppice called Great Whitefield should be 'left standing and groweing', especially the 'timber trees and pollingers (pollarded trees)' (Russel and De Smet 2017, 37). Whitefield Coppice is shown to the west of Cryfield Grange on Baker's survey of 1766 (Figure 8) may have extended into the western part of the Site.
- 5.5.4. Cryfield House Farm, originally part of Cryfield Grange, was acquired by the Leigh family in 1639. It was built between 1676 and 1680. In 1736 it was known as 'New Cryfield' (Asset 276) to distinguish the building from Cryfield Grange, which was known as 'Old Cryfield' (Asset 274).
- 5.5.5. A range of legal documents dated to 1639 studied by Rupp (2007) document fields and pastures connected to Cryfield Grange spreading over an area of at least 1,300 acres along with an inventory of Cryfield Farmhouse dated 1720 describing six rooms. A later account of 1817, also analysed by Rupp indicates that the farm had reduced in size but remained profitable, however by 1871 evaluation of accounts show the farm had become less profitable (Rupp 2007, 10-12). In 1871 Cryfield House Farm (Asset 276/207) which included land within the Site (where the current Cryfield Accommodation, and Redfern and Lakeside Residences are located) was recorded to be leased by Edward Swinnerton and to comprise 223 acres and employed three men and one boy. William Campbell's farm at Tocil House (where the Tocil Halls of Residence are located) comprised of 450 acres in 1871 and employed 13 men and one boy (Asset 281, Russel and De Smet 2017, 40).
- 5.5.6. Post-medieval remains have been recorded to the immediate southeast of Cryfield Grange Farm where documentary sources taken from the map book of 1766 suggest the site of a brickworks dating to the post-medieval period, where two fields are named 'The Brickyard Close' and 'Close at the Brickyard' (Asset 186, Fields 26, 27,

Figure 8).

- 5.5.7. A post-medieval farmstead, later called Tocil House Farm, comprising a three-storey house along with three outbuildings on 300 acres of land, existed to the north of today's Health Centre Road (Asset 281, Coventry City Council 2013a). Reference is made to 'Tosale' in the 14th century Stoneleigh Leger Book, the name possibly being a variant of 'teazle': perhaps a place where teasles grew in this part of Warwickshire, centuries before it was inhabited. It is unclear as to when the house was built, but it was lived in by the Parkes family in the early 19th century when the family moved there in 1817 from the post-medieval Grade II listed Canley Moat House (Asset 85, University of Warwick 2014g).
- 5.5.8. Gibbet Hill Campus located to the east of the Site contains the non-designated post-medieval Gibbet Hill Farmhouse and associated farm buildings, now used as a general maintenance centre for the University (Asset 36). Although Gibbet Hill Farmhouse retains some interesting 17th century architecture, this is not of sufficient significance to meet the bar for listing, and the later alterations have obscured, rather than illuminated, the evolution of the early house, through the 18th century and 19th century, to the present building. Nevertheless, the farmhouse and surrounding outbuildings uphold a significant historical interest that help shape and maintain a post-medieval landscape throughout the University of Warwick.
- 5.5.9. Potential post-medieval remains underlaying the Sherbourne Halls of Residence in the west of the Site have been recorded where aerial photography from 1946 identified an area of north-south aligned ridge and furrow earthworks, not picked up in a geophysical survey in and subsequent evaluation in 2011 (Asset 47, Event 239, 249).
- 5.5.10. Post-medieval remains were recorded to the immediate southwest of the standing modern Boiler Room at Westwood campus, where the Ordnance Survey map of 1886-8 recorded an 18th century cottage (Figure 11, Asset 51) and demolished c.2017 during construction of the multi-storey Kirby Corner Road carpark (Figure not reproduced: modern satellite imagery).
- 5.5.11. The site of a brickworks/kiln of early 19th century date (Asset 202), located in Old Brickyard Plantation, adjoining Gibbet Hill Road (Asset 13) was in operation by the Leigh Estate however the field was called 'Pitt Hill Field' suggesting clay extraction as early as the 18th century (Field 133, Figure 8, Cotswold Archaeology 2016, 6). Another brickworks site located along the immediate northwest boundary of the Site along Westwood Heath Road is recorded on the Ordnance Survey map of 1886, changing to a sawmill by 1925 in the (Ordnance Survey map of 1926 not reproduced), while aerial photography shows the main buildings still upstanding in 2007 where the site is used as a sub-contractor's yard until present day (Asset 50, Figure 11).
- 5.5.12. Pre-Ordnance Survey maps tend to be schematic and lack detail, although they give some idea of the nature of settlements. The approximate Site location is visible on Blaeu's 1646 map as a patch of woodland with 'Kenchworth' to the south and 'Coventre' to the northeast (Figure 7). The field numbers taken from the 18th century Baker map have been superimposed onto the 1776 Stoneleigh Estate map and show the accurate location of the Site (Figure 8) while an annotated map found at the Modern Records Centre contains all the field names located within the Site, taken from the Baker map book and superimposed onto the Stoneleigh Estate map. This map shows the surrounding agricultural fields in detail and includes the Grade II listed Cryfield House Farmhouse (Asset 276) within Cryfield House Farm (Asset 207), the Grade II listed Cryfield Grange Farmhouse (Asset within the medieval Cryfield Grange site (Asset 185), and road systems including the Cryfield Grange Road to the south, the Gibbet Hill Road to the northeast and Kirby Corner Road to the north. Greenwood's map of 1830 is less detailed however it does record roads with greater accuracy with the addition of Westwood Heath Road to the northwest and placenames such as Hurst and Canley (Figure 9). The Parish of Stoneleigh Tithe map contains the location and names of each field located within the Site and shows the layout of the landscape underwent little major throughout the 18th and 19th

centuries (Figures 10, 10a, 10b). A table showing the different field names within Site has been included in References in section 7.5.

5.5.13. The Ordnance Survey map of 1886-8 (Figure 11) provides a detailed depiction of the Site and the surrounding landscape. Several post-medieval buildings are depicted here including the Grade II listed farmhouses at Cryfield House (Asset 276) and Grade II listed farmhouse at Cryfield Grange (Asset 274) along with the non-designated farmhouses at Tocil House Farm (Asset 281) and Gibbet Hill Farm (Asset 36) which are connected via roads including the Cryfield Grange Road to the south, the Gibbet Hill Road along the centre and the Westwood Way and Kirby Corner Road to the north. The Canley Brook is shown flowing down the eastern boundary of the Site where an elevated bank is visible, suggesting the site of the non-designated medieval dam (Asset 280) where the non-designated medieval watermill is also believed to be located (Asset 180), powered by the Canley Brook canal (Asset 279, University of Warwick, 2014c, 2014d).

5.5.14. There is judged to be a Medium potential for post-medieval remains to survive within the Site.

5.6. Modern (AD 1900 onwards)

5.6.1. The Ordnance Survey maps of the early 20th century record little change across the Site and surrounding landscape until 1955 where development relating to the University of Warwick commenced with the construction of the Teachers Training College in the north of the Site (Figure 12). Warwick University in Coventry's Canley/Westwood Heath area opened in 1965 (McGrory 2022).

5.6.2. An auction of the contents of William Swinnerton's Cryfield House Farm (Asset 207) in 1929 revealed that it had continued to function as a dairy and sheep farm into the 20th century as he possessed 68 grand store cattle, including steers, heifers and milking cows, as well as 143 sheep and lambs (Russel and De Smet 2017, 40). A landmine is recorded to have been dropped on the Edgars' Cryfield House Farm (Asset 207) during World War II but it exploded in empty fields (Russel and De Smet 2017, 49).

5.6.3. The Grade II listed Cryfield Grange farmhouse continued as a working farm into the 1960s, even as the construction of the university was taking place around it (Asset 274). The Cryfield House Farm also continued as a working farm as part of the estate until 1973 (Asset 207), when the university leased its fields (but not the Grade II listed farmhouse or its outbuildings, Asset 276) to another Coventry farmer while Cryfield Grange was sold by auction in 1978. The auction catalogue shows a farm in apparent good order, complete with its poultry unit and extensive outbuildings and listed as encompassing approximately 292 acres (Rupp 2007) until Cryfield Grange was purchased by Warwick University in 2007 (Asset 274, Russel and De Smet 2017, 53).

5.6.4. To the northeast of Gibbet Hill campus, the Grade II* listed modern houses for Visiting Mathematicians are located and still provide accommodation to visiting academics (Asset 91). Built in 1968-70 to the designs of William Howell of Howell, the buildings are arranged around a central circular lawn and joined by low walls at either side of the front doors. The houses are of two stories with a single-storey porch, store and laundry room at the front and a single-storey study to the rear apart from the block of flats that comprise two storeys and do not include a study extension. This group of houses and flats was designed for the very particular function of accommodating academics attending mathematics symposia at Warwick University. Working outwards from the provision of study space with continuous blackboards, the architects, Howell, Killick, Partridge, and Amis, took this as their starting point to create a design which combined the practical considerations of privacy and family life, together with the more symbolic expression of a welcoming community, and devised an intricate plan of great clarity which maximised the small space. The buildings show a thoroughly considered approach to their siting and a masterful use of materials and detailing. Their placing at different compass points allows continuously shifting patterns of

light to fall across flat and sinuous surfaces. This is an intact grouping which make a particularly strong architectural statement and resulted in the granting of the RIBA Architecture Award in 1970, showing the high regard in which the design was held by its contemporaries, and it continues to be considered as amongst one of the very best works by this renowned architectural practice who were responsible for some of the best university buildings in the 1960s and 1970s.

- 5.6.5. Modern architecture is prevalent throughout the University and includes the Grade II listed 3B series No.1 sculpture of 1968 by Bernard Schottlander, issued in the courtyard in front of the Rootes Building (Asset 92). This geometrical sculpture of welded mild steel is painted a bright red and is approximately 2.6m high, 4.8m wide and 2.5m deep. It comprises three rectangular pillars varying in height, interacting with three differently sized hollow rings. The weld marks have been removed, has no plinth, and stands directly on the ground leaving a seamless form (Asset 92).
- 5.6.6. The University was one of seven universities built in the 1960s to provide more university places for a new, socially diverse cohort of students ushered in by the introduction of student grants. The University was designed by architect, Eugene Rosenberg, who prepared detailed and never fully realised proposals for buildings on a grid system which incorporated an extensive network of wide aerial pedestrian streets, raised over vehicular traffic below and designed to integrate the main academic buildings at first floor level. Whilst the plan was never fully realised, a number of key principles were retained; namely the clear zoning of academic and residential buildings and the grid-based organisation (Carter 2021). From the mid 1970s and into the early 1990s the University expanded with the construction of more moderately scaled buildings with enclosed courtyards and shrub and tree planting as evidenced in the Science Park in the east of the campus, the Westwood campus and the development of Heronbank / Lakeside residencies. Further development has taken place on campus over recent years and includes addition of; Kirby Corner multi-storey (car park), NAIC - National Automotive Innovation Centre, Maths and Stats Building, Degree Apprenticeship Centre, Materials Engineering Centre, Warwick Arts Centre refurbishment and extension, Cryfield Residences, Sports Hub, Interdisciplinary Biomedical Research Building and Faculty of Arts Building (BDP et al 2023, 24). The construction of several of these buildings prompted archaeological investigations the results of which are discussed below.
- 5.6.7. Excepting the upstanding modern buildings which are part of the University central Campus, there is judged to be a Low potential for modern archaeological remains to survive buried within the Site.

5.7. Previous Archaeological Investigations

- 5.7.1. Where relevant, previous archaeological investigations have been referred to in the period by period summary above and have informed assessment of archaeological potential of each period. The following section includes a precis of archaeological investigations presented in the order in which they were undertaken.
- 5.7.2. A site visit was made in 1961 to the medieval non-designated watermill 200m southwest of Cryfield Grange by Ordnance Survey (Asset 180, Event 256) in close proximity with the medieval non—designated dam (Asset 280).
- 5.7.3. The University of Warwick conducted a geophysical survey (Asset 98) in 1990 where two areas were selected within the campus, south of Kirby Corner Road resulting in negative evidence collected in the first area (Event 105), and placed in an archaeological constraint area (Asset 280). Further medieval remains were recorded south of Kirby Corner Road where geophysical survey recorded an area of potential kiln debris (Asset 25, Event 106), placed within an archaeological constraint area (Asset 80) and underlying the University of Warwick Finance Office.
- 5.7.4. Oaktree Cottage, located in the southern undeveloped area of the Site underwent renovation and alterations in 1996 and was subject to an archaeological watching brief. Two phases of earlier structures were located below the

19th century floor along with several carved sandstone blocks including 18th century window arches present within rubble from the barn floor (Event 270).

- 5.7.5. An extensive largely non-intrusive investigation undertaken in 1995-6 by the University of Warwick in advance of the University's 1994 Development Plan comprised of a geophysical survey (Events 102, 114-116), fieldwalking survey (Events 117-119, 241-248) and desk-based evaluation (Events 112, 113, Hill and Smith 1997). Approximately 290 hectares of the campus were surveyed and many non-designated monuments recorded including the upstanding Iron Age enclosure at Tocil Wood (Asset 56-58,68), the Iron Age banjo-shaped enclosure (Asset 22, 64), the area around the post-medieval Grade II listed Cryfield House Farmhouse (Asset 276) and surrounding medieval site (Asset 207) utilising aerial photography and geophysical anomalies as well as investigating prehistoric, Roman and medieval artefacts (Assets 141-145, 167-169, 277-278).
- 5.7.6. In 1997, a geophysical survey was undertaken as the first stage of an archaeological evaluation at Cryfield House Farm (Event 236). This identified traces of possible prehistoric occupation (Asset 196). The second stage of this evaluation comprised a programme of trenching and test-pitting where a possible prehistoric post-hole structure was identified within Trenches 47 and 47A (Asset 283, Event 237, Smith and Wilson 1997).
- 5.7.7. An excavation was carried out in 2002 on part of the non-designated Iron Age settlement site at the running track at Westwood, part of the University of Warwick in 2002 (Assets 21, 39, 219, 72, Event 240). The works carried out by the Centre for Lifelong Learning at Warwick University formed part of a rescue excavation following on from a pre-determination evaluation and watching brief (Event 103) where the remains of up to 14 roundhouses were recorded, arranged in a manner to suggest at least two phases of occupation including a banjo enclosure (Assets 22, 64). Finds from the site comprised pottery and animal remains, some of which may have been 'ritually' placed and a crucible suggesting silver-working was taking place on the site.
- 5.7.8. Fieldwork occurred in 2006 where six trial trenches opened north of the running track prior to the development of the indoor tennis centre at the north end of the Site, identified no archaeological features as any remaining archaeological deposits are thought to have been removed during modern landscaping in the 1960s (Event 101).
- 5.7.9. Investigations occurred in 2006 where aerial photography across the University campus was interpreted by the University of Warwick (Event 104).
- 5.7.10. The centre of campus underwent an evaluation in 2006 prior to the construction of the International Digital Laboratory building where one of five trenches uncovered a former watercourse (Asset 54) of the present-day stream and separate ditch of a similar alignment (Asset 55, Event 120).
- 5.7.11. Archaeological salvage recording took place at Milburn House in the north of the Site where a watching brief took place in 2008 however nothing of archaeological significance was recorded (Event 123).
- 5.7.12. A desk-based assessment was carried out in 2008 by Birmingham Archaeology to assess the archaeological potential of an area of land adjacent to Tocil Ponds (Event 271, 131).
- 5.7.13. A watching brief followed by an evaluation was undertaken in 2009 prior to the construction of the Bluebell Halls of Residences, located in the east of the Site however the works did not identify any archaeological features or deposits (Events 100, 132).
- 5.7.14. A magnetometer survey (Event 239) was undertaken during 2011 in advance of proposals for new student residences off Scarman Road. The survey identified widespread magnetic debris associated with earlier landscaping groundworks or earlier industrial activity. The report authors suggested that this debris could have masked weak archaeological anomalies, although the report also noted that other anomalies should have been identified. The

survey was followed by the excavation of a total of 15 evaluation trenches (Event 249) later in 2011 where no archaeological finds or features were identified.

- 5.7.15. Field observations of a number of ancient hedgerows at the Warwick University Science Park were carried out during a field visit by the Conservation Officer and the Tree Preservation Officer in 2012 where hedgerows investigated dated back to the late 17th century (Event 130).
- 5.7.16. Wessex Archaeology carried out a detailed gradiometer survey in 2013 as part of the archaeological works for HS2 on land off Coventry Road, Kenilworth (Event 262). The survey revealed several archaeological features which may be associated with the non-designated deserted medieval Millburn village (Asset 190) and the non-designated medieval Millburn grange recorded in the area (Asset 185). The medieval settlement is thought to be located to the southwest, closer to the Canley Brook (Asset 279), but this might represent an extension of the settlement or associated agricultural features.
- 5.7.17. Fieldwork undertaken in 2014 in the form of 11 trenches prior to the construction of the National Automotive Innovation Centre recovered a single prehistoric flint tool in the topsoil and was subsequently retained due to Iron Age activity evident in the surrounding landscape (Asset 15, Event 127).
- 5.7.18. An archaeological strip, map and sample was undertaken at University of Warwick Science Park in 2015 during the construction of a new car park (Event 134). The site lies within an area of potential, archaeological deposits associated with the utilisation of this area from the prehistoric, Romano-British and medieval periods. The work established that a clay layer, recorded beneath the topsoil, had probably been recently imported, perhaps from the surrounding locality.
- 5.7.19. A geophysical survey was conducted by Magnitude Surveys followed by an archaeological watching brief and evaluation undertaken by Cotswold Archaeology in 2016 on land off Scarman Road at the University of Warwick. This fieldwork was to inform a planning application for the redevelopment of the site as a Sports Hub with associated artificial pitches and services, forming part of the University of Warwick Masterplan 2008-2018 (Events 254, 138, 139). The only features identified during the watching brief comprised a shallow U-shaped ditch and part of a possible second ditch, both recorded as undated in test-pit TP11 (Asset 282, Cotswold Archaeology 2016a). Despite the perceived archaeological potential of the site only one undated pit feature was identified during the evaluation (Asset 225, Cotswold Archaeology 2016b).
- 5.7.20. A gradiometer survey was undertaken in February 2016 of the Cryfield football pitches (Events 251, 252, 253) where a number of ferrous type magnetic anomalies were identified, which are the result of modern landscaping in the near surface, and a modern buried service, however, no anomalies of archaeological, or possible archaeological interest could be identified.
- 5.7.21. An evaluation was carried out for the Sherbourne Residences at Warwick University in June 2015 by Archaeology Warwickshire. Investigations comprised 11 trial trenches however no archaeological deposits were identified, and no finds were recovered (Event 250).
- 5.7.22. Archaeology Warwickshire conducted an evaluation in 2017 at Cryfield Residences, on land northeast of Cryfield House Farm prior to development of Cryfield Halls of Residence where nine trial trenches were placed and revealed archaeological deposits along with a pit containing possible Roman pottery (Event 266). This was followed by an excavation in 2018 where the Roman pit previously identified in the evaluation was found to be part of a line of five pits or possible postholes and reinterpreted as medieval in date (Asset 224, Event 268).
- 5.7.23. A desk-based assessment was undertaken in 2023 by Cotswold Archaeology to assess the archaeological potential of land off Gibbet Hill Road and Westwood Heath Road, University of Warwick (Event 284, Cotswold 2023). The

land is proposed for the development of the University of Warwick Social Science Quarter and was followed by a geophysical survey later that year where undated remains were recorded as anomalies of undetermined origin (Asset 286). These anomalies are likely to be agricultural and/or modern in origin however an archaeological origin cannot be discounted (Event 285, Magnitude Surveys 2023).

5.8. Aerial Photography and Satellite Imagery

- 5.8.1. An online search of aerial photography available on the Historic England website along with a search of aerial photography held at the Modern Records Centre, University of Warwick was consulted and included in References in Section 7.
- 5.8.2. Aerial photographs from July 1953 show the non-designated banjo-shaped enclosure in Rough Close Field, on the north side of the non-designated Westwood Iron Age Settlement, now underlying the running track (Asset 22) and placed within an archaeological constraint area (Asset 64, No. 0019. RAF/58/1182, Barnes 2004).
- 5.8.3. Aerial photographs taken in 1946 provide the only firm evidence of the roundhouse structures prior to the Westwood Iron Age settlement investigations (Asset 39, 21, 219, Event 103, 240), placed within an archaeological constraint area (Asset 72). The roundhouses structures appear to follow the line of the present Kirby Coner Road until visibility decrease towards Canley (No. 5096, TWD/UK12/80, No. 5097, TWD/UK12/80 and No. 5098, TWD/UK12/80, Barnes 2004).
- 5.8.4. In the 1946 aerial photograph, the prehistoric sunken way/ hollow way that passes north to south beside the mound clearly bows around the structure, as does the equivalent boundary marked on the Ordnance Survey map from 1888 to present (Figures 11, 12, No. 5255, TUD/UK/12/18). The mound in question is wider and higher at its northern end, presenting a classic wedge shape (Asset 42, 43, 76, Barnes 2004).
- 5.8.5. By 1953, aerial photography (No. 5256, TUD/UK/12/28) shows the first of a range of new buildings on the Site and the aerial photograph in 1963 depicts the re-building that had taken place for the new Teacher Training College on the Westwood site (No. 0183, 543/RAF/1698, Barnes 2004).
- 5.8.6. The aerial photography from 1948 shows the prehistoric barrow located north of the post-medieval Grade II listed Cryfield Farmhouse (Asset 203) with earlier field boundaries now removed and damaged by deep ploughing and heavy machinery of potato cultivation (No.4328, CPE/UK/2546, Barnes 2004).
- 5.8.7. To the east and south of the post-medieval Grade II listed Cryfield Grange Farmhouse (Asset 274) are clear indications of the non-designated deserted medieval settlement (Asset 187), still visible in 1947 on aerial photography (No. 5110, CPE/UK/2011). The site of the medieval non-designated watermill (Asset 180) and non-designated medieval dam located (Asset 280) southwest of the post-medieval Grade II listed Cryfield Grange Farmhouse are also visible on aerial photography from 1947 (No. 5110, CPE/UK/2546).
- 5.8.8. No previously unrecorded heritage assets were identified through the review of aerial photography.

5.9. LiDAR Data

- 5.9.1. For this desk-based assessment, a 1m spatial resolution Digital Surface Model (DSM) and Digital Terrain Model (DTM) have been produced from processing LiDAR Point Cloud, and subsequently enhanced by implementing different visualisation techniques. Analytical Hillshading (x16), Sky View Factor (SVF), Visualisation for Archaeological Topography (VAT), Simple Local Relief model (SLRM), Laplacian Filter and VAT & Analytical Hillshading (x16) have been produced by using the software Relief Visualization Toolbox 2.2.1 and SAGA GIS. A plan showing the processed LiDAR data is included at Figure 13 and clearly demonstrates the extensive landscaping that has occurred across the Site excepting the south where arable land use prevails. No new archaeological features

are visible within the LiDAR data showing the Site.

5.10. Historic Landscape Character

- 5.10.1. The Character Area located to the southwest of the city centre on the fringes of the Coventry–Warwickshire border encompasses the whole of the University of Warwick Campus including Halls of Residence, sports facilities, and all University buildings. It is surrounded by fields to the southwest and by residential areas on all other sides. The Canley Brook runs along its southeast border (University of Warwick Character Area, 2013a)
- 5.10.2. The Character Area incorporates archaeological evidence for one of Coventry’s earliest occupation sites, an Iron Age settlement to the north of Kirby Corner Road (Assets 21, 39, 72, 219). As discussed above, archaeological excavations revealed Iron Age round houses with pits, gullies and ditches and recovered pottery and bone (Event 103, 240). As noted in Section 5.8, aerial photography suggests the presence of more Iron Age enclosures and pits along Westwood Way (Asset 42, 43, 76) and an Iron Age/Roman banjo enclosure located east of Westwood Way (Asset 22, 64). Evidence dating to the medieval period includes a possible motte that is located to the west of Kirby Corner Road (Asset 19). By 1597 an estate map (not illustrated) records small, enclosed fields in the northern half of the Character Area, whilst the south may have been an area of common land or waste (Figure not reproduced). The 1597 survey also records a road on the same alignment as the current Kirby Corner Road. By the late 18th century, a small hamlet had grown around the edge of the common and on roadside waste at Kirby Corner and another existed at the north end of Kirby Corner Road and much of the remaining common had been enclosed as fields. The pattern of 16th century enclosures further north remained unchanged. A farmstead, later called Tocil House Farm (Asset 281) and comprising a house and three outbuildings, existed to the north of today’s Health Centre Road University of Warwick Character Area, 2013a).
- 5.10.3. The Character Area underwent few major changes in the 19th century and the landscape remained agricultural. The alignment of Gibbet Hill Road, which had previously run north towards Tocil House Farm before taking a sharp bend westward towards Kirby Corner, changed between 1846 and 1888 and took a more direct route across the enclosed fields (Asset 281). It was not until the period immediately after the Second World War that an area in the north was used for the building of a teacher training college and two areas along Kirby Corner Road were changed to sports fields. The site of the college was redeveloped between 1955 and 1977 and new college buildings were built. Further south Warwick University also built its first campus buildings during this period and created playing fields on the agricultural land immediately to its north. Subsequent years saw the development of much of this area for Warwick University including halls of residence, sports facilities and departmental buildings. Although much of the area is now built up, development seems to have respected the former landscape in places, and some former hedgerow boundaries have been retained, particularly in the north of the Character Area (University of Warwick Character Area, 2013a).
- 5.10.4. The modern Character Area is comprised almost entirely of buildings and facilities associated with the University of Warwick. The core, original 1970s lecture buildings are arranged in a central block around University Road and the rest of the university gradually expanded outwards from this area. There is a mix of building styles and materials which reflects the gradual development of the University. In general, however, the buildings are large, flat-roofed and rectangular in plan with large areas allocated for parking. There are trees, grass verges and other landscaping along the roadsides, many historic hedgerows and landscape features have been retained and incorporated in the University’s landscaping. Halls of Residence are located around the edges of the campus and comprise of small, red-brick, roofed buildings generally arranged in courtyards and / or geometric shapes, located in an open green setting with areas of woodland nearby. Sports facilities including extensive playing fields are present to the

northwest of the character area (University of Warwick Character Area, 2013a).

5.11. Site Walkover Survey

- 5.11.1. A walkover survey of the University of Warwick campus was conducted on the 8th and 9th of January 2024 and included the undeveloped land within the south of the Site. The weather conditions throughout the survey were dry and mild with variable overhead cloud cover and good visibility. Every accessible area of the main campus was walked except for the private agricultural fields to the south where a photograph was taken of each field from a safe accessible point along the Cryfield Grange Road in the southwest of the Site (Plate 4, 20, 21,) and the A429 Kenilworth Road along the immediate southeast Site boundary (Plate 22). The main campus was walked to provide coverage of the entire area and identification of the non-designated heritage assets within the Site boundary described above.
- 5.11.2. The location of the undated cropmarked features, present in the southeast of the Site was visited during the walkover survey. However the field could not be surveyed systematically due to private land ownership and the nearby HS2 construction work in the area (Asset 189, Plate 22). These features could range from the prehistoric to the medieval period, if associated with the non-designated prehistoric flint artefact (Asset 143), Mesolithic flint scatter (Asset 159), Roman coins (Asset 164) and medieval pottery sherds (Asset 152) recovered from fieldwalking undertaken in 1996 of the fields to the west, beyond the field in the photograph (Event 246, 247). The proximity of the non-designated Milburn deserted medieval settlement c.200m south of the cropmarked features should also be considered and may indicate a medieval date for the features however this site could not be visited due to HS2 construction work in the area (Asset 191, Event 259).
- 5.11.3. The walkover survey began in the south of the site where the agricultural fields were overlooked and photographed as noted above, along with the Grade II listed post-medieval Cryfield Grange Farmhouse (Asset 274, Plate 1) and the possible location of the non-designated medieval building thought to be a possible location for the medieval Stoneleigh Abbey site (Asset 179, Plate 4). This was carried out while avoiding trespass on private land and travelling along the Cryfield Grange Road which crossed the Canley Brook via the 'New Bridge' (Asset 162, Plate 3).
- 5.11.4. The site of the non-designated medieval watermill and associated dam was located in the south of the Site (Assets 180, 280 Plate 2), west of the current watercourse of Canley Brook (Asset 279) and the immediate southeast of the possible non-designated medieval building possibly associated with the monastic activity at Cryfield. The area was difficult to access due to overgrown, boggy terrain however a photographic record was achieved.
- 5.11.5. The modern upstanding Cryfield Sports Pavilion, located along the Leighfield Road, south of Cryfield House Farm overlies an area of possible Bronze Age occupation. No evidence for upstanding features is present in this area and any buried remains are considered to have likely been destroyed by the constriction of the buildings and associated landscaping works. However the presence of such a settlement highlights the potential for further prehistoric activity within the surrounding landscape (Asset 196, Event 236-7, Plate 9).
- 5.11.6. Cryfield House Farm (Asset 207), containing the Grade II listed post-medieval Cryfield House farmhouse (Asset 276, Plate 5), located along the Leighfield Road in the south of campus is a possible location for the medieval monastic centre at Cryfield (Asset 144). This area was difficult to reach due to the location of farm house within agricultural land and a closer photograph was not possible.
- 5.11.7. To the north of this, beyond Cryfield House Farm (Asset 207) spans a large area of mainly undeveloped land including a raised mound where the non-designated prehistoric barrow and medieval windmill was once located, now used as a congregational area for students at the University of Warwick during summer months (Asset 203, Plate 6). A non-designated cropmarked linear feature (Asset 205) is also located to the northwest of Cryfield House

Farm within the undeveloped land, however the area was largely overgrown and no associated remains were identified. A pool of water was visible to the immediate north of the cropmarked features, surrounded by trees and likely to be the location of the non-designated medieval fishponds used for breeding and storing fish (Asset 204, Plate 7), associated with the possible location of the monastic site at Cryfield (Asset 206).

- 5.11.8. The undeveloped land containing the raised mound (Asset 203) and fishponds (Asset 204) is bound by woodland to the northeast where the Ordnance Survey of 1886 depicts the Brickyard plantation (Asset 13) containing the site of a post-medieval brick kiln (Asset 202). This area was observed to be occupied by dense vegetation and contained the modern Cryfield Cottages used by the University as student accommodation. Evidence of the brick kiln was likely destroyed during the construction of the modern cottages (Plate 8).
- 5.11.9. The non-designated Iron Age Westwood Settlement located in the north of the Site (Asset 21, 39, 219), including the non-designated Iron Age banjo enclosure (Asset 22, 64) is no longer visible in an area occupied by the running track and sports fields, (Plate 10), however the bank and rampart is still visible in places, particularly the area between the Gatehouse (Community Safety Hub) and Boiler Room where it runs under the Lord Bhattacharyya Way Road, towards the Engineering Building (Asset 21, Plate 11).
- 5.11.10. Another possible Iron Age enclosure located at Coventry University Sports Ground is located west of Westwood Way Road and no longer visible due to landscaping works for the sports grounds (Asset 42, 43). This earthwork is likely to be associated with the Iron Age Westwood settlement and banjo enclosure located on the opposite side of Westwood Way Road to the east and placed within an area of archaeological constraint (Asset 76). The area was visited during the walkover survey and although the earthwork is no longer visible and lies outside the Site boundary, its association with the nearby Westwood settlement and banjo enclosure warranted a visit due to its high archaeological potential (Plate 12).
- 5.11.11. The walkover survey included the International Digital Laboratory building, where the former watercourse (Asset 54) of the present-day stream along with a separate ditch of similar alignment were recorded (Asset 55, Event 120). The trench has long since been backfilled however the exact location of the trench where the Iron Age features were recorded can still be located using the plans from the archaeological evaluation report (Asset, 54, 55, Event 120, Plate 19, Birmingham Archaeology, 2007).
- 5.11.12. Medieval remains have been recorded west of Kirby Coner Road where a possible motte has been identified (Asset 19; Plate 13), the suggested motte of Roger de Maure, located within an archaeological constraint area (Asset 65). The earthwork is partially covered by trees with the modern addition of a landscaped garden and water feature constructed into its northern base, belonging to the University of Warwick (Garden of Contemplation).
- 5.11.13. The non-designated post-medieval Tocil House Farm is no longer present within the Site and has been replaced by the Tocil Halls of Residence located along the University Road (Asset 281). The site of the former Tocil House Farm was visited during the walkover survey however no evidence of the farm's existence could be found due to the modern redevelopment of the area (Plate 14).
- 5.11.14. Tocil Wood and Nature Reserve, although located outside the Site boundary was visited during the walkover survey where the non-designated rectilinear Iron Age enclosure was still visible in the form of extant ditch and ramparts evident throughout the wood (Asset 56-58, Plate 15), placed within an area of archaeological constraint (Asset 68). No other earthworks apart from the ditch and rampart could be seen due to the dense vegetation within Tocil Wood.
- 5.11.15. The non-designated post-medieval Gibbet Hill Farmhouse is located within the grounds of the Gibbet Hill campus to the east of the Site and currently functions as a ground maintenance centre for the University of Warwick. The

walkover survey also recorded a notable gabled timber porch at the front door of the non-designated post-medieval farmhouse building (Asset 36, Plate 16). To the northeast of Gibbet Hill campus, the Grade II* listed modern houses for Visiting Mathematicians were visited during the walkover survey where six buildings were recorded and exhibited contemporary architectural ideas of the 1960s and 70s within the fabric of its buildings (Asset 91, Plate 17).

- 5.11.16. Other modern architecture is prevalent throughout the University including the Grade II listed 3B series No.1 sculpture of 1968 located in front of the Rootes Building and visited during the walkover survey (Asset 92, Plate 18). This geometrical sculpture of welded mild steel is painted a bright red and is approximately 2.6m high, 4.8m wide and 2.5m deep. It comprises three rectangular pillars varying in height, interacting with three differently sized hollow rings. The weld marks have been removed, has no plinth, and stands directly on the ground leaving a seamless form (Asset 92, Plate 18).

6. CONCLUSION

6.1. Direct Impacts

- 6.1.1. Potential impacts on known or unknown buried archaeological remains which may survive within the Site relate to the possibility of disturbing, removing or destroying *in situ* remains and artefacts during ground-breaking works (including excavation, construction and other works) associated with future developments as identified in the SPD.
- 6.1.2. The SPD identifies projects to be delivered over the next ten years to 2033. This includes the proposed Science and Engineering Precinct and the Social Sciences Quarter together with solar PV farms. Taking into account the committed and proposed projects, a capacity of 13,000 sqm floorspace is identified to allow for other projects to come forward in the period to 2033. Ground breaking works required for the construction of these new buildings have the potential to impact both known and hitherto unknown remains. Of particular note is the proposed development of the Science Precinct and new extension to Physics Building which would extend into an area of 'Archaeological Constraint' as defined by the Coventry HER (Figure 3 & 4). The SPD identifies that in addition to new buildings, the University is likely to refurbish some existing buildings to ensure that they continue to be fit for purpose. Some of this can be categorised as cosmetic refurbishment, whilst some buildings will need more detailed upgrades to their fabric in order to maintain standards of use and functionality. If the more detailed upgrades include changes to drainage below ground utilities or landscaping i.e. if they involve ground breaking works there will be a potential to impact upon hitherto unknown buried archaeological remains.
- 6.1.3. The SPD includes proposals for the use of the undeveloped fields in the west of the Site for a solar development as well as solar development in the centre of the Site. Works associated with the proposed solar PV farms may have the potential to disturb hitherto unknown remains in this part of the Site. Appropriate assessment will need to be undertaken as part of any future planning application.
- 6.1.4. It is important to ensure that all further developments proposals for the Site include an appropriate level of assessment of all aspects of development including landscape improvement works such as tree planting, courtyard creation, gardens, growing areas, orchards, terraces, walkways and creation of new water waterbodies. Depending on their location such proposals have the potential to disturb hitherto unknown buried archaeological remains. Similarly, potential proposals for Landscape and Sustainable Drainage Systems (SuDS) associated with future developments may include ground disturbance and/or alterations to existing water systems. Any such developments around the artificially straightened stretch of the Canley Brook water course which are part of historic land management which in some areas of the Site extends back into the medieval period would require careful management. Potential proposals for changes to historic land and water management practices thus also

have the potential to adversely impact upon both known and hitherto unknown archaeological remains. Archaeological investigation works thus may be required in advance of any ground breaking works associated with such proposals to ensure that archaeological remains associated with historic land and water management practices are adequately recorded and protected.

- 6.1.5. This assessment has identified that the Site contains three Grade II listed buildings, a single Grade II* listed building (Figure 2), 40 non-designated heritage assets (Figure 3), four archaeological constraint areas (Figure 3), 11 archaeological findspots (Figure 5) and 50 archaeological events (Figure 6). These attest to a wide range of evidence for human activity and settlement of the land within the Site from the prehistoric period onwards. The 50 previous archaeological events also demonstrate a legacy of previous archaeological investigations across the Site resulting from the work of Dr Stephen Hill, former University Archaeologist, as well as those prompted by the extensive previous development across the Site.
- 6.1.6. There is evidence of prehistoric settlement and funerary activity within the centre of the Site including the non-designated Bronze Age roundhouses underlying the Sports Pavilion (Asset 196, Event 237) and the upstanding non-designated Bronze Age barrow, located north of Cryfield House Farm (Asset 203). Evidence of Iron Age remains are present within the northern part of the Site where a non-designated Iron Age settlement (Asset 21, 39, 219, Events 103, 240) and the non-designated Iron Age banjo enclosure (Asset 22, 64) were found during archaeological investigations in the area, and non-designated Iron Age ditch, located near the International Digital Laboratory building (Asset 55, Event 120). There is a potential for future development in this area to impact upon as yet undiscovered and unexcavated Iron Age remains although much of this area has already undergone extensive archaeological investigation with ground subsequently levelled in advance of existing modern development. Given the survival of both upstanding and buried prehistoric remains within the Site, the potential for previously unrecorded prehistoric remains to survive on the Site beyond the footprints of modern University buildings is considered to be Medium to High.
- 6.1.7. Based on the limited evidence for Roman activity within the Site, there is judged to be a Low potential for Roman remains to survive within the Site although the possibility of uncovering remains associated with Roman activity cannot be ruled out.
- 6.1.8. Medieval sources indicate that the land in the south of the Site, including land associated with the non-designated post-medieval Cryfield House Farm (Asset 207) and the land around the non-designated medieval Grange (Asset 185) was in the possession of Stoneleigh Abbey (a Cistercian House). Shortly after its foundation the monks moved their monastic buildings away from Cryfield to Stoneleigh, claiming that the site at Cryfield was too disturbed. Traces of the central monastic buildings have yet to be discovered, however two possible locations have been hypothesised including the remains of a possible medieval building (Asset 179) recorded at Oaktree Cottage, to the southwest of Cryfield Grange Farmhouse (Asset 274) and the site of Cryfield House Farm (Asset 206) where the substantial sandstone structures (Asset 206) of Cryfield House (Asset 207, 276) along with the presence of medieval pottery and pits found during archaeological fieldwork in the area (Asset 224, Events 266, 268) suggest a second possible location for the medieval monastic building. Further medieval sources support the location of the monastic building near to Cryfield Grange Farmhouse where the 14th century Stoneleigh Leger Book mentions the monastic properties including a mansion and mill at Cryfield (Asset 180, Hilton 1960, Russel and De Smet 2017) while the documented activities of its tenants indicate farming of arable strips, with livestock grazing taking place on fallow fields or in enclosed pastures (Asset 181, Russel and De Smet 2017). Further medieval remains have been recorded immediately east of Cryfield Grange Farm (Asset 185) where documentary evidence suggests the possible site of a medieval deserted village (Asset 187). Medieval remains have also been recorded to the north of the Site where a possible motte has been identified (Asset 19). Based on current evidence, there is judged to be Medium potential for medieval remains within the Site as it is considered likely that it was agricultural land associated with the lands

of Cryfield Grange throughout this period.

- 6.1.9. The landscape across the Site was largely in agricultural use throughout the post-medieval period with the emergence of farms including the Grade II listed post-medieval farmhouses at Cryfield Grange Farm (Asset 274) and Cryfield House Farm (Asset 276) along with non-designated post-medieval farms including Gibbet Hill Farm (Asset 36) and Tocil House Farm (Asset 281) where each farm has either been incorporated into the University or demolished to make way for new development and any surrounding buried archaeological deposits are likely to have been subject to direct construction impacts. The only exception to this is the Cryfield Grange Farmhouse which remains upstanding in a location of undeveloped land. Should any future development proposals be submitted within this area they would require to be subject to an appropriate level of assessment. Overall, there is judged to be a Medium potential for post-medieval remains to survive within the Site.
- 6.1.10. Excepting the upstanding modern buildings which are part of the University central Campus, there is judged to be a Low potential for modern archaeological remains to survive buried within the Site.

6.2. Mitigation

- 6.2.1. National planning policies and planning guidance contained within the National Planning Policy Framework (DLUHC 2023) and its accompanying Planning Practice Guide (MCHLG 2016, updated November 2023, historic environment section published 2014, updated July 2019), as well as local planning policies referred to within Section 2.4 of this report, require a mitigation response that is designed to take cognisance of the possible impacts upon heritage assets by a Proposed Development and avoid, minimise or offset any such impacts as appropriate.
- 6.2.2. It is noted that the NPPF states that a local planning authority should require developers to '*record and advance understanding of the significance of any heritage assets to be lost (wholly or in part) in a manner proportionate to their importance and the impact*' (DLUHC 2023: Para 211).
- 6.2.3. Any future developments proposed within the Site will be required to assess the potential for construction works to impact directly or indirectly upon below ground remains. As demonstrated in Section 5.7 the Site has a long and detailed history of archaeological investigations and much of the Site area has already been subject to some form of archaeological assessment which has demonstrated that archaeological remains survive well in previously undeveloped areas.
- 6.2.4. This assessment has established that the archaeological potential of the campus varies by period and according to location within the campus. A plan showing archaeological potential zones based on the evidence presented in this assessment is included at Figure 14. This plan is necessarily broad but can be used as a guide for mitigation proposals as part of the SPD.

High Archaeological Potential

- 6.2.5. Areas of High Archaeological Potential include the land surrounding the Grade II listed post-medieval Cryfield House Farmhouse (Asset 276), located to the south of the main campus along with land surrounding the Grade II listed post-medieval Cryfield Grange Farmhouse (Asset 274), located to the south of the Site. Both areas are candidates for the lost location of the medieval monastic buildings of Cryfield associated with Stoneleigh Abbey. The largely agricultural lands in the south of the Site have also been assigned a High Archaeological Potential where several medieval non-designated features have been recorded, including the watermill (Asset 180), dam (Asset 280) and possible deserted Cryfield Grange settlement (Asset 187) along with associated medieval Grange (Asset 185).
- 6.2.6. The Site of the possible motte in the north of the Site is included as an area of High Archaeological Potential (Asset

19, 65) along with undeveloped land in the northeast of the Site, near the Claycroft and Tocil Halls of Residence.

- 6.2.7. In areas of High Archaeological Potential a survey will be required prior to any development and a detailed strategy for investigation put forward. It is advised that potential mitigation may take the form of preservation in situ and consequently flexibility of development design should be considered. In some instances, a phased programme of further archaeological works may be appropriate to ensure preservation by record. Any such requirement for mitigation would be subject to further consultation with the relevant Local Planning Authority, as advised by the Planning Archaeologists for Coventry and/or Warwickshire. All archaeological investigations should be informed by the West Midlands Regional Research Framework (2016).

Medium Archaeological Potential

- 6.2.8. Areas of Medium Archaeological Potential include the locations of Iron Age settlement remains recorded during excavations at Westwood campus (Assets 21, 22, 39, 64 219, Events 103, 240) which highlight the potential for further archaeological occupation in the surrounding area and although limited fieldwork to the immediate north lacked datable results (Event 101), the sports fields to the north beyond the Westwood Campus Tennis Courts may present opportunity to identify further archaeological activity.
- 6.2.9. Medium Archaeological Potential has also been identified on undeveloped land off Gibbet Hill Road and Westwood Heath Road to the northwest of the Site which appear to have been undisturbed in recent years and where evidence for Iron Age and Bronze Age settlement activity has been found nearby. Although a geophysical survey of the area identified no anomalies suggestive of significant archaeological activity, anomalies of an undetermined origin have been detected and while these are likely to be agricultural and/or modern in origin, an archaeological origin cannot be discounted (Asset 286, Events 284, 285).
- 6.2.10. Other areas of Medium Archaeological Potential include lands to the south and southeast of Leighfield Road, beyond the Cryfield Sports Pavilion where Bronze Age occupational remains were recorded (Asset 196, Event 237) which may extend beyond the limits of the previously developed area to include the undated linear feature to the south (Asset 195), however landscaping associated with the creation of the sports fields may have truncated and/or removed any surviving archaeological potential. The largely undeveloped agricultural lands around the western margins of the Site have also been assigned a Medium Archaeological Potential. While few non-designated features have been recorded in these areas, they appear to have remained undeveloped in recent years and thus any archaeological remains that do survive may be relatively intact and undisturbed.
- 6.2.11. In Areas of Medium Archaeological Potential it is advised that potential mitigation may take the form of archaeological evaluation or watching brief to ensure preservation by record. In some cases an initial programme on non intrusive survey such as fieldwalking, geophysical survey or topographic recording of the extent of the clay pits in the north of the Site may be more appropriate. The detail of works required would be subject to further consultation with Local Planning Authority, as advised by the Planning Archaeologists for Coventry and/or Warwickshire All archaeological investigations should be informed by the West Midlands Regional Research Framework (2016).

Low Archaeological Potential

- 6.2.12. Land around the main development areas of the Warwick University Campus have undergone numerous archaeological investigations prompted by the continuous development of the University producing limited archaeological results. Sites include the evaluation prompted by the construction of the Digital Laboratory Building (Event 120), another by the construction of the National Automotive Innovation Centre (Event 127) and a third undertaken before the construction of the Bluebell Student Residence in the east (Event 100). These areas of

investigation suggest Low Archaeological Potential. The Sports and Wellness Hub located to the west of the Site and subject to an evaluation in 2016 also presents an area of Low Archaeological Potential (Events 138, 139). Land around the Sherbourne Halls of Residence to the west of the Site have produced little evidence of archaeological activity and are thus also considered to have a Low Archaeological Potential

- 6.2.13. In Areas of Low Archaeological Potential archaeological investigation is likely to be limited and in some cases may not be required. These may include areas where there has been some limited previous archaeological investigation such as watching brief or evaluation where the remains recovered were of negligible to no value and no further investigation as considered necessary. The detail of any further works required would be subject to further consultation with Local Planning Authority, as advised by the Planning Archaeologists for Coventry and/or Warwickshire. All archaeological investigations should be informed by the West Midlands Regional Research Framework (2016).

Unknown Archaeological Potential

- 6.2.14. As shown on Figure 14 some areas of the Site have not been assigned an archaeological potential. These tend to be those areas of the Site that have previously been subject to some development but where the full extent of disturbance and/or extent and depth of any associated archaeological deposits is unknown. As for the identified Archaeological Potential Areas mitigation will need to be tailored to the specific nature of the development and supported by evidence of anticipated depths of archaeological survival compared to construction depths.
- 6.2.15. ClfA (2022) and The Association of Local Government Archaeological Officers (ALGAO) (Mann, 2023) have recently noted the need for public engagement in archaeology. The Levelling-up and Regeneration Act 2023 also notes that where heritage assets are to be impacted a consideration should be given to "enhancing" the asset. Archaeological works undertaken as part of future development on the campus offer an opportunity for a programme of public engagement and/or enhancement. Engagement could include opportunities for students and member so the public to visit archaeological excavations within the site or take part in surveys (if conditions/circumstances allow). For example, given the relative success of fieldwalking within some parts of the Site, systematic fieldwalking of open areas of the Site could help to better inform better about the distribution of Mesolithic and Neolithic finds materials (see Watt 2011). In addition desk based, digital and on-site interpretation and dissemination about any archaeological remains which may survive on the Site or to wider archaeological and historical information around the area. The University of Warwick already hosts an excellent website (<https://warwick.ac.uk/about/campus/archaeology>) which maps and describes some of the main archaeological sites across the campus and provides 3D digital reconstructions. Any works undertaken as part of future developments could be used to further enhance the site and provide links to further information.
- 6.2.16. Consideration should also be given during the preliminary stages of any planning applications relating to future developments, where relevant, within the Site to referencing historic land boundaries in the Site layout and commemoration of the farm, fields, clay pits and station perhaps in the naming of streets, public realm or within any new buildings proposed. Future developments, where relevant, may also see improvement to the public realm and development within the currently largely agricultural land in the south of the Site. Incorporation of information about the history of Cryfield Grange could be incorporated into any public information produced as part of any future development within these areas. The University of Warwick has a legacy of previous archaeological investigations. Proposals to animate the public realm through the use of memorable elements in key locations are for future developments and could include the provision of historic and archaeological information to contribute to 'placemaking'. The scope and requirement of any community benefit of any future development proposal should be agreed by the University and be undertaken in consultation with the Local Planning Authority, as advised by the

Planning Archaeologists for Coventry and/or Warwickshire.

7. REFERENCES

7.1. Bibliographic References

- Ancient Monuments and Archaeological Areas Act, 1979. (c46). [online]. London: The Stationary Office. [Accessed 15th December 2023]. Available from: http://www.legislation.gov.uk/ukpga/1979/46/pdfs/ukpga_19790046_en.pdf
- Barnes, S, 2004. Chasing Shadows. An assessment of Aerial Photography Anomalies and their Archaeological Significance. The University of Warwick
- BDP, Turley, Steer, 2023. University of Warwick Main Campus Masterplan Re-Fresh
- Berman, Constance Hoffman, 2012. "Chapter 8: Agriculture and economies". In *The Cambridge to the Cistercian Order*, edited by Mette Birkedal Bruun, 112–124. Cambridge: Cambridge University Press.
- Birmingham Archaeology, 2007. Warwick Digital Laboratory Site, University of Warwick, Coventry: An Archaeological Evaluation 2006. (Revised 2007)
- British Geological Survey (BGS), 2023. Geology of Britain Viewer. [Accessed 15th December 2023]. Available from: <https://www.bgs.ac.uk/map-viewers/geoindex-onshore/>
- BGS, 2023b. Borehole Record Sheet (BGS Reference SP58SW76). [Accessed 15th December 2023]. Available from: <https://api.bgs.ac.uk/sobi-scans/v1/borehole/scans/items/16024704>
- BGS, 2023c. Borehole Record Sheet (BGS Reference SP58SW76). [Accessed 15th December 2023]. Available from: <https://api.bgs.ac.uk/sobi-scans/v1/borehole/scans/items/18164622>
- BGS, 2023d. Borehole Record Sheet (BGS Reference SP58SW76). [Accessed 15th December 2023]. Available from: <https://api.bgs.ac.uk/sobi-scans/v1/borehole/scans/items/325792>
- Carter, B, 2021 Case Study – University of Warwick. <https://www.benjamin-carter.co.uk/post/case-study-university-of-warwick>
- Chartered Institute for Archaeologists (CIfA), 2014, updated 2020. *Standard and guidance for Commissioning Work or Providing Consultancy Advice on the Historic Environment*. [Accessed 15th December 2023]. Available from: https://www.archaeologists.net/sites/default/files/CIfAS%26GCommissioning_2.pdf
http://www.archaeologists.net/sites/default/files/CIfAS&GCommissioning_1.pdf
- CIfA, 2014, updated 2020. Standard and guidance for historic environment desk-based assessment. [Accessed 15th December 2023]. Available from: https://www.archaeologists.net/sites/default/files/CIfAS%26GDBA_4.pdf
- CIfA, 2019, updated 2021. Regulations for professional conduct. [Accessed 15th December 2023]. Available from: <https://www.archaeologists.net/sites/default/files/Regulations%20for%20professional%20conduct.pdf>
- CIfA, 2019, updated 2022. *Code of Conduct: Professional Ethics in Archaeology*. [Accessed 15 December 2023]. Available from: <https://www.archaeologists.net/sites/default/files/CodesofConduct.pdf>
- CIfA, 2021. Professional Practice Paper: Delivery Public Benefit. [Accessed 15th December 2023]. Available from: https://www.archaeologists.net/sites/default/files/Delivering_public_benefit.pdf
- CIFA, 2022. Expectations for professional archaeologists to deliver public benefit. [Accessed 15th December 2023]. Available from: <https://www.archaeologists.net/profession/publicbenefit/professionalexpectations>

Coventry City Council, 2011 – 2031, Adopted version 2017. [Accessed 22nd December 2023]. Available from: https://www.coventry.gov.uk/downloads/file/25899/final_local_plan_december_2017

Coventry City Council, 2013a. University of Warwick Character Area. Project No. 5927. [Accessed 20th December 2023]. Available from https://www.coventry.gov.uk/downloads/file/17424/hlc_area_12_university_of_warwick_character_area

Coventry City Council, 2013b. Coventry Historic Landscape Characterisation Final Report. [Accessed 20th December 2023]. Available from <https://www.coventry.gov.uk/downloads/file/11670/coventry-historic-landscape-characterisation-report>

Cotswold Archaeology, 2016. Proposed Sports Hub Development, University of Warwick off Scarman Road, Warwickshire. Archaeological Watching Brief of Geotechnical Works. CA Report: 16113

Cotswold Archaeology, 2016b. Proposed Sports Hub Development, University of Warwick off Scarman Road, Warwickshire. Archaeological Evaluation. CA Report: 16288

Cotswold Archaeology, 2023. University of Warwick Social Science Quarter: Land off Gibbet Hill Road and Westwood Heath Road Archaeological Desk-Based Assessment. CA Report: MK0827_1

Dyer, C, 1981. Warwickshire Farming 1349 – c. 1520: Preparations for Agricultural Revolution. Oxford: Oxford University Press for the Dugdale Society

Dyer, C, 1996 Rural settlements in medieval Warwickshire, Transactions of the Birmingham and Warwickshire Archaeological Society 100, 117–132.

Environment Agency, 2023. National LIDAR Programme. [Accessed 15th December 2023]. Available from: <https://www.data.gov.uk/dataset/f0db0249-f17b-4036-9e65-309148c97ce4/national-lidar-programme>

Garwood, P, 2011 The earlier prehistory of the West Midlands, in Watt, (ed) 2011, 9–100.

Genealogist, the, 2023. Tithe Apportionments map for the parish of Stoneleigh in the County of Warwick, 1842. [Accessed 20th December 2023]. Available from <https://www.thegenealogist.co.uk/>

Hill, S, 2002. Iron Age "Housing Estate" Uncovered by University of Warwick Researchers. [Accessed 20th December 2023]. Available from <https://warwick.ac.uk/newsandevents/pressreleases/ne1000000083397/>

Hill, S, and Smith, D. 1996. Archaeological Evaluation. University of Warwick

Hilton, R.H., ed. 1960. The Stoneleigh Leger Book. Oxford: Oxford University Press.

Levelling Up and Regeneration Act, 2023. [online]. London: The Stationary Office. [Accessed 20th December 2023]. Available from: <https://www.legislation.gov.uk/ukpga/2023/55/enacted>

Magnitude Surveys, 2016a. Land at the University of Warwick: Proposed Sports Hub, Geophysical Survey Report (MSSP14A).

Magnitude Surveys, 2016b. Land at the University of Warwick; Cryfield Pitches, Geophysical Survey Report (MSSP14B).

Magnitude Surveys, 2023. Geophysical Survey Report of Social Science Quarter, Gibbet Hill Road, University of Warwick, Warwickshire (MSSP1553A).

McGrory, D, 2022. A History of Coventry. The History Press, Cheltenham.

- Ministry of Housing, Communities & Local Government (MHCLG) 2012 (Updated 20th December 2023). National Planning Policy Framework. [Accessed 20th December 2023]. Available from: <https://www.gov.uk/government/publications/national-planning-policy-framework--2>
- Ministry of Housing, Communities & Local Government (MHCLG) 2014 (Updated 23rd July 2019). National Planning Practice Guide. [Accessed 20th December 2023]. Available from: <https://www.gov.uk/guidance/conserving-and-enhancing-the-historic-environment>
- Ministry of Housing, Communities & Local Government (MHCLG) 2016 (Updated 20th November 2023). National Planning Practice Guide. [Accessed 20th December 2023]. Available from: <http://planningguidance.planningportal.gov.uk/blog/guidance/>
- Natural England, 2014. National character area profile. 150, Dartmoor. [Accessed 28th November 2023]. Available from: <https://publications.naturalengland.org.uk/publication/5098832853467136>
- Open Domesday, 2023. [Accessed 15th December 2023]. Available from: <https://opendomesday.org/map/>
- Palmer, S, 2002. An Archaeological Resource Assessment for the Middle Bronze Age to Iron Age in Warwickshire and Solihull, West Midlands Regional Research Framework for Archaeology.
- Planning (Listed Buildings and Conservation Areas) Act 1990. (c9). [online]. London: The Stationary Office. [Accessed 15th December 2023]. Available from <http://www.legislation.gov.uk/ukpga/1990/9/contents>
- Powell- Smith, A, 2023. Open Domesday - Letchworth. [Accessed 20th December 2023]. Available at: <https://opendomesday.org/place/TL2131/letchworth/>
- Rupp, W.H 2007 Cryfield Grange A Brief History. University of Warwick.
- Russell, A and De Smet I.A.R 2017. Cryfield Grange The History of a Listed Warwickshire Farmhouse from its Medieval Origins to the Mid-Twentieth Century. University of Warwick. [Accessed 20th December 2023]. Available from https://warwick.ac.uk/fac/arts/ren/researchcurrent/cryfieldgrange/launchevent/56780_historyofcryfieldgrange-a5.pdf
- Soden, I, 2005 Coventry. The Hidden History. The History Press. Stroud.
- Smith, D, and Wilson, M, 1997. Cryfield House Farm archaeological evaluation
- Smith, D and Wilson, M. 1997. Cryfield House Farm
- Spendlove, 1999. The Archaeology and History of Cryfield. Unpublished Dissertation University of Warwick
- Turley & BDP, 2024. Supplementary Planning Document, Campus Development Framework, University of Warwick
- University of Nottingham, 2023. Key to English Place Names Website.[Accessed 20th December 2023]. Available from: <http://kepn.nottingham.ac.uk/>
- University of Warwick, 2014a. Campus Archaeology: Site 4 – Barrow and Windmill. [Accessed 20/12/2023]. Available from: <https://warwick.ac.uk/about/campus/archaeology/site4>
- University of Warwick, 2014b. Campus Archaeology: Site 5 – Bronze Age Roundhouse. [Accessed 20/12/2023]. Available from: <http://www2.warwick.ac.uk/about/campus/archaeology/site5>

University of Warwick, 2014c. Campus Archaeology: Site 6 – Medieval Canal. [Accessed 20/12/2023]. Available from: <https://warwick.ac.uk/about/campus/archaeology/site6>

University of Warwick, 2014d. Campus Archaeology: Site 8 – Medieval Windmill. [Accessed 20/12/2023]. Available from: <https://warwick.ac.uk/about/campus/archaeology/site8>

University of Warwick, 2014e. Campus Archaeology: Site 10 – Roman Settlement. [Accessed 20/12/2023]. Available from: <http://www2.warwick.ac.uk/about/campus/archaeology/site10>

University of Warwick, 2014f. Campus Archaeology: Site 11 – Iron Age Enclosure. [Accessed 20/12/2023]. Available from: <http://www2.warwick.ac.uk/about/campus/archaeology/site11>

University of Warwick, 2014g. Community Engagement- News Archive - Tocil House Farm. [Accessed 20/12/2023]. Available from: <https://warwick.ac.uk/about/community/newsandevents/news/tocil-house-farm/>

Victoria County History of Warwickshire (VCH), 1951: Volume 6, Knightlow Hundred (ed L F Salzman), Oxford University Press, Oxford.

Warwick District Council, 2011 – 2029, adopted version 2017. [Accessed 22nd December 2023]. Available from: https://www.warwickdc.gov.uk/downloads/file/4623/new_local_plan

Watt, S, (ed), 2011. The Archaeology of the West Midlands, A Framework for Research, Oxbow: Oxford, 9–100.

Wilson, M, 2009. The Mystery of the Cistercian House of Cryfield. Coventry And District Archaeological Society Bulletin No 441.

West Midlands Regional Research Framework, 2016. West Midlands Regional Research Framework. York: Archaeology Data Service. [Accessed 20th December 2023]. Available from <https://doi.org/10.5284/1038433>

7.2. Cartographic References

The following maps were consulted through National Library of Scotland website (<http://maps.nls.uk>), Old Maps Online (<http://www.oldmapsonline.org/>) and David Rumsey Historical Map Collections (<https://www.davidrumsey.com/>).

John Godwin, 1597. Plan of estates at Hurst, Fletchamstead and Canley in Stoneleigh belonging to Sir Thomas Leigh, made by [WCRO Ref: Z0139/2 (U)]. [Accessed 20th December 2023]. Available from <https://collections.shakespeare.org.uk/search/archive/arch-156374>

Blaeu, 1646. Leicestrensis comitatvs cum Rvltlandiæ vulgo Leicester [and] Rutland Shire. Owned by Gerard Valk and Peter Schenk. [Accessed 20th December 2023]. Available from <https://www.oldmapsonline.org/map/unibern/000994877>

Baker, 1766. Survey of Stoneleigh Manor and Parish by Matthias Baker. [Accessed 20th December 2023]. Available from https://warwick.ac.uk/fac/arts/ren/researchcurrent/cryfieldgrange/launchevent/56780_historyofcryfieldgrange-a5.pdf

Greenwood, 1830. Map of the county of Warwick. The David Rumsey Map Collection. [Accessed 20th December 2023]. Available from https://www.davidrumsey.com/luna/servlet/detail/RUMSEY~8~1~319365~90088275:Map-of-the-county-of-Warwick?sort=Pub_List_No_InitialSort%2CPub_Date%2CPub_List_No%2CSeries_No&qvq=q:warwickshire;sort:Pub_List_No_InitialSort%2CPub_Date%2CPub_List_No%2CSeries_No;lc:RUMSEY~8~1&mi=10&trs=25

Tithe, 1843. Map of the Parish of Stoneleigh in the County of Warwick. Made for the purpose of the Tithe Commutation. [Accessed 20th December 2023]. Available from https://www.thegenealogist.co.uk/search/advanced/landowner/titherecords/full/?id=58050200#loadwindow_1625495181

Baker 1766 Survey of Stoneleigh Manor and Parish SCLA, DR 671/30a. Map. [Accessed 20th December 2023]. Available from https://warwick.ac.uk/fac/arts/ren/researchcurrent/cryfieldgrange/launchevent/56780_historyofcryfieldgrange-a5.pdf

OS Map. Six Inch. 1887. Warwickshire Sheet XXI.SW. Surveyed: 1887, Published: 1887 [Accessed 20th December 2023]. Available from <https://maps.nls.uk/view/101584999>

OS Map. Six Inch. 1888. Warwickshire Sheet XXI.SE. Surveyed: 1887, Published: 1888. [Accessed 20th December 2023]. Available from <https://maps.nls.uk/view/101585014>

OS Map. Six Inch. 1889. Warwickshire Sheet XXVI.NW. Surveyed: 1886, Published: 1886. [Accessed 20th December 2023]. Available from <https://maps.nls.uk/view/101585188>

OS Map. Six Inch. 1886. Warwickshire Sheet XXVI.NE. Surveyed: 1886, Published: 1886. [Accessed 20th December 2023]. Available from <https://maps.nls.uk/view/101585200>

OS Map. 1:10,560. 1955. SP27NE – A. Surveyed / Revised: 1937 to 1955, Published: 1955. [Accessed 20th December 2023]. Available from <https://maps.nls.uk/view/189236115>

OS Map. 1:10,560. 1955. SP37NW – A. Surveyed / Revised: 1947 to 1953, Published: 1955. [Accessed 20th December 2023]. Available from <https://maps.nls.uk/view/189236451>

OS Map. 1:10,560. 1955. SP27SE – A. Surveyed / Revised: Pre-1930 to 1955, Published: 1955. [Accessed 20th December 2023]. Available from <https://maps.nls.uk/view/189236136>

OS Map. 1:10,560. 1955. SP37SW – A Surveyed / Revised: Pre-1930 to 1954, Published: 1955. [Accessed 20th December 2023]. Available from <https://maps.nls.uk/view/189236478>

7.3. Archive

The Herbert Museum in Coventry was closed for stocktaking during the time of this assessment however the a collection of relevant documents were available for consultation and include the Modern Records Centre, University of Warwick, the Warwickshire Record Office, Warwick and the Shakespeare Centre Library and Archive, Stratford-upon-Avon.

The following relevant documents were available from the Modern Records Centre, University of Warwick:

Reference Number	Description	Hyperlink
UWA/HILL/23	Research papers and dissertations relating to campus excavations and archaeology, 1996 - 2002	https://mrc-catalogue.warwick.ac.uk/records/UWA/I/4/23
UWA/HILL/4	Location plans of farms/houses and acetone map of Cryfield farmhouse	https://mrc-catalogue.warwick.ac.uk/records/UWA/I/4/4
UWA/MAP/19	Plans of possible University of Warwick sites and of the central campus area by the County Borough of Coventry Department of Architecture and Planning, nd. 1948 and 2003	https://mrc-catalogue.warwick.ac.uk/records/UWA/G/4/2/15
UWA/MAP/11	Photocopies of plans for the University of Warwick sites, 1964	https://mrc-catalogue.warwick.ac.uk/records/UWA/G/4/2/11
UWA/HILL/25	Folders on archaeological work carried out on and around campus, 1982 – 2010	https://mrc-catalogue.warwick.ac.uk/records/UWA/I/4/25

UWA/HILL/26	Print out of resistivity survey and aerial photographs of land owned by University of Warwick	https://mrc-catalogue.warwick.ac.uk/records/UWA/I/4/26
UWA/MAP/6f	Westwood site plan by W.S. Hattrell and Partners, 18 Feb 1975	https://mrc-catalogue.warwick.ac.uk/records/UWA/G/4/2/6e
UWA/HILL/27	Sources for the history of Cryfield Farmhouse (1995-2007): Arch Evaluation of Cryfield House Farm. Map of Cryfield with archaeological notes. Aerial photography of Cryfield. Plan of Cryfield.	https://mrc-catalogue.warwick.ac.uk/records/UWA/I/4/27
UWA/HILL/21	A series of folders on archaeological topics from the Centre for Lifelong Learning: Archaeological evaluation report 1996 and 1997	https://mrc-catalogue.warwick.ac.uk/records/UWA/I/4/21

The following relevant documents were available from the Warwickshire Records Office, Warwick:

Reference Number	Description	Hyperlink
CR0561/2	‘a note of the evidence in this box concerning Cruelfield Grange and marked as in the margin’ 1638. Abstracts of deeds etcetera (1545-1606) numbered 1 to 44; survey of Cruelfield or Crefeild Grange taken in October 1638 by Thomas Bankes; further deeds (1615-1638).	https://archivesunlocked.warwickshire.gov.uk/calmview/Record.aspx?src=CalmView.Catalog&id=05527%2f2&pos=1
Z0142/1 (L)	Negative photostats of a survey with plans of the manors and parishes of Stoneleigh, Watergall and Hamstall Ridware, co Staffs. and of farms and lands in the parishes of Ashow, Leek Wootton (Wootton Grange), Hunningham, Priors Marston, Priors Hardwick, Tysoe (Edge Hill) and Curdworth (Dunton), the estates of the Rt, Hon Edward Lord Leigh. Made by Matthias Baker. From originals in possession of Lord Leigh of Stoneleigh Abbey.	https://archivesunlocked.warwickshire.gov.uk/calmview/Record.aspx?src=CalmView.Catalog&id=04556%2f1&pos=2

The following relevant documents were available from the Shakespeare Centre Library and Archive, Stratford-upon-Avon:

Reference Number	Description	Hyperlink
DR671/3	John Godwin, 1597. Plan of estates at Hurst, Fletchamstead and Canley in Stoneleigh belonging to Sir Thomas Leigh	https://collections.shakespeare.org.uk/search/archive/arch-156374
DR671/31	Copy Maps and surveys of the estate of Edward Lord Leigh d 1786, 1766	https://collections.shakespeare.org.uk/search/archive/arch-61990

7.4. Aerial Photography

A collection of aerial photography relating to the Site and held at the Modern Records Centre at the University of Warwick were consulted in preparation of the assessment and can be viewed below.

Photo No.	Sortie Number	Date
No.0019	RAF/58/1182	28-Jul-53
No.5096	TWD/UK12/80	25-Mar-46
No. 5097	TWD/UK12/80	26-Mar-46
No. 5098	TWD/UK12/80	25-Mar-46
No. 5255	TUD/UK/12/18	15-Jan-46
No.0183	543/RAF/1698	15-Mar-62

No.5103	CPE/UK/2011	16-Apr-47
No.4328	CPE/UK/2546	26-Mar-48
No.5109	CPE/UK/2011	16-Apr-47
No.5110	CPE/UK/2011	16-Apr-47
No. 5256	TUD/UK/12/28	15-Jan-46

7.5. Tithe Map of Parish of Stoneleigh 1843 Field Names within Site

Parcel No.	Landowner	Occupier	Name
314	The Right Honorable Chandos Leigh Baronet	The Right Honorable Chandos Leigh Baronet and others	Rough Close
315	The Right Honorable Chandos Leigh Baronet	The Right Honorable Chandos Leigh Baronet and others	Further Close
318	The Right Honorable Chandos Leigh Baronet	The Right Honorable Chandos Leigh Baronet and others	Acre Close
319	The Right Honorable Chandos Leigh Baronet	The Right Honorable Chandos Leigh Baronet and others	Lane Close
320	The Right Honorable Chandos Leigh Baronet	The Right Honorable Chandos Leigh Baronet and others	Upper Sowings
321	The Right Honorable Chandos Leigh Baronet	The Right Honorable Chandos Leigh Baronet and others	Long Sowings
322	The Right Honorable Chandos Leigh Baronet	The Right Honorable Chandos Leigh Baronet and others	Corner Sowings
323	The Right Honorable Chandos Leigh Baronet	The Right Honorable Chandos Leigh Baronet and others	Moat Close
324	The Right Honorable Chandos Leigh Baronet	The Right Honorable Chandos Leigh Baronet and others	Cross Hay Close
420	The Right Honorable Chandos Leigh Baronet	The Right Honorable Chandos Leigh Baronet and others	The Meadows
427	Richard Horseman Solly Esquire	Charles Weston and Others	Great Hurst Field
428	Richard Horseman Solly Esquire	Charles Weston and Others	Little Hobbs
429	Richard Horseman Solly Esquire	Charles Weston and Others	Blundells Close
431	The Right Honorable Chandos Leigh Baronet	The Right Honorable Chandos Leigh Baronet and others	Feife of Cottages
433	The Right Honorable Chandos Leigh Baronet	The Right Honorable Chandos Leigh Baronet and others	Gautions Place
434	The Right Honorable Chandos Leigh Baronet	The Right Honorable Chandos Leigh Baronet and others	Feife of Cottages
435	Richard Horseman Solly Esquire	Charles Weston and Others	1st Allotment
436	Richard Horseman Solly Esquire	Charles Weston and Others	Brooks Close
437	The Right Honorable Chandos Leigh Baronet	The Right Honorable Chandos Leigh Baronet and others	Feife of Cottages
438	The Right Honorable Chandos Leigh Baronet	The Right Honorable Chandos Leigh Baronet and others	25th Allotment
439	Richard Horseman Solly Esquire	Charles Weston and Others	Lower Field
441	Richard Horseman Solly Esquire	Charles Weston and Others	2nd Allotment
442	Reverend Vaughan Thomas (Glebe) /Reverend Robert Trimmer as Vicar (Glebe)	Reverend A C H Morrison/ Reverend Robert Trimmer as Vicar (Glebe)	Allotment to Vicar of Kirby Corner
443	The Right Honorable Chandos Leigh Baronet	The Right Honorable Chandos Leigh Baronet and others	Feife of Cottages
444	The Right Honorable Chandos Leigh Baronet	The Right Honorable Chandos Leigh Baronet and others	Upper Kirby Corner Meadow
445	Richard Horseman Solly Esquire	Charles Weston and Others	Lower Hibby

446	Richard Horseman Solly Esquire	Charles Weston and Others	Great Hibby
447	Richard Horseman Solly Esquire	Charles Weston and Others	Hucks Meadow
448	Richard Horseman Solly Esquire	Charles Weston and Others	Hucks Meadow
449	Richard Horseman Solly Esquire	Charles Weston and Others	Broad Meadow
450	Richard Horseman Solly Esquire	Charles Weston and Others	Hibbs Pale
451	Richard Horseman Solly Esquire	Charles Weston and Others	Carriers Close
452	The Right Honorable Chandos Leigh Baronet	The Right Honorable Chandos Leigh Baronet and others	Lower Kirby Corner Meadow
453	The Right Honorable Chandos Leigh Baronet	The Right Honorable Chandos Leigh Baronet and others	Home Meadow
454	Richard Horseman Solly Esquire	Charles Weston and Others	Mortons Meadow
455	The Right Honorable Chandos Leigh Baronet	The Right Honorable Chandos Leigh Baronet and others	Rotten Meadow
456	The Right Honorable Chandos Leigh Baronet	The Right Honorable Chandos Leigh Baronet and others	Rough Meadow
457	The Right Honorable Chandos Leigh Baronet	The Right Honorable Chandos Leigh Baronet and others	Yards Garden
458	The Right Honorable Chandos Leigh Baronet	The Right Honorable Chandos Leigh Baronet and others	Home Close
459	The Right Honorable Chandos Leigh Baronet	The Right Honorable Chandos Leigh Baronet and others	Brown Field
460	The Right Honorable Chandos Leigh Baronet	The Right Honorable Chandos Leigh Baronet and others	Middle Close
462	The Right Honorable Chandos Leigh Baronet	The Right Honorable Chandos Leigh Baronet and others	Hither Howels fields
463	The Right Honorable Chandos Leigh Baronet	The Right Honorable Chandos Leigh Baronet and others	Further Howels Fields
464	The Right Honorable Chandos Leigh Baronet	The Right Honorable Chandos Leigh Baronet and others	Further Howels Fields
465	The Right Honorable Chandos Leigh Baronet	The Right Honorable Chandos Leigh Baronet and others	Hither Howels fields
466	The Right Honorable Chandos Leigh Baronet	The Right Honorable Chandos Leigh Baronet and others	Kirby Corner Meadow
467	The Right Honorable Chandos Leigh Baronet	The Right Honorable Chandos Leigh Baronet and others	The Pen
468	The Right Honorable Chandos Leigh Baronet	The Right Honorable Chandos Leigh Baronet and others	Rose Close
470	The Right Honorable Chandos Leigh Baronet	The Right Honorable Chandos Leigh Baronet and others	Free Field
471	The Right Honorable Chandos Leigh Baronet	The Right Honorable Chandos Leigh Baronet and others	Little Close
472	The Right Honorable Chandos Leigh Baronet	The Right Honorable Chandos Leigh Baronet and others	Pit Field
473	The Right Honorable Chandos Leigh Baronet	The Right Honorable Chandos Leigh Baronet and others	Hill Field
474	The Right Honorable Chandos Leigh Baronet	The Right Honorable Chandos Leigh Baronet and others	Heiferes Pen Close
475	The Right Honorable Chandos Leigh Baronet	The Right Honorable Chandos Leigh Baronet and others	The Croft
476	The Right Honorable Chandos Leigh Baronet	The Right Honorable Chandos Leigh Baronet and others	Rose Close Hang
477	The Right Honorable Chandos Leigh Baronet	The Right Honorable Chandos Leigh Baronet and others	The Meadows
478	The Right Honorable Chandos Leigh Baronet	The Right Honorable Chandos Leigh Baronet and others	Pit Close
479	The Right Honorable Chandos Leigh Baronet	The Right Honorable Chandos Leigh Baronet and others	Old Cloves Close

480	The Right Honorable Chandos Leigh Baronet	The Right Honorable Chandos Leigh Baronet and others	Home Close
481	The Right Honorable Chandos Leigh Baronet	The Right Honorable Chandos Leigh Baronet and others	Horse Pit Close
571	The Right Honorable Chandos Leigh Baronet	The Right Honorable Chandos Leigh Baronet and others	White Field
572	The Right Honorable Chandos Leigh Baronet	The Right Honorable Chandos Leigh Baronet and others	Heath Close
573	The Right Honorable Chandos Leigh Baronet	The Right Honorable Chandos Leigh Baronet and others	Heath Close Hang
574	The Right Honorable Chandos Leigh Baronet	The Right Honorable Chandos Leigh Baronet and others	Wood Furlong
615	The Right Honorable Chandos Leigh Baronet	The Right Honorable Chandos Leigh Baronet and others	Feife of Cottages
616	The Right Honorable Chandos Leigh Baronet	The Right Honorable Chandos Leigh Baronet and others	Crickets Close
622	The Right Honorable Chandos Leigh Baronet	The Right Honorable Chandos Leigh Baronet and others	Old Cow Close
623	The Right Honorable Chandos Leigh Baronet	The Right Honorable Chandos Leigh Baronet and others	Oldings Meadow
624	The Right Honorable Chandos Leigh Baronet	The Right Honorable Chandos Leigh Baronet and others	Spring Meadow
625	The Right Honorable Chandos Leigh Baronet	The Right Honorable Chandos Leigh Baronet and others	The Leys
626	The Right Honorable Chandos Leigh Baronet	The Right Honorable Chandos Leigh Baronet and others	Whitefield
627	The Right Honorable Chandos Leigh Baronet	The Right Honorable Chandos Leigh Baronet and others	Bushby Pit Field
628	The Right Honorable Chandos Leigh Baronet	The Right Honorable Chandos Leigh Baronet and others	Spring Close
629	The Right Honorable Chandos Leigh Baronet	The Right Honorable Chandos Leigh Baronet and others	Barn Close
630	The Right Honorable Chandos Leigh Baronet	The Right Honorable Chandos Leigh Baronet and others	Orchard Close
631	The Right Honorable Chandos Leigh Baronet	The Right Honorable Chandos Leigh Baronet and others	Calves Close
632	The Right Honorable Chandos Leigh Baronet	The Right Honorable Chandos Leigh Baronet and others	Whitefield Meadow
633	The Right Honorable Chandos Leigh Baronet	The Right Honorable Chandos Leigh Baronet and others	Thasthill Meadow
634	The Right Honorable Chandos Leigh Baronet	The Right Honorable Chandos Leigh Baronet and others	Grove Close
635	The Right Honorable Chandos Leigh Baronet	The Right Honorable Chandos Leigh Baronet and others	Yards Gardens
636	The Right Honorable Chandos Leigh Baronet	The Right Honorable Chandos Leigh Baronet and others	The Grove
637	The Right Honorable Chandos Leigh Baronet	The Right Honorable Chandos Leigh Baronet and others	Further Close
638	The Right Honorable Chandos Leigh Baronet	The Right Honorable Chandos Leigh Baronet and others	5 Acres Close
639	The Right Honorable Chandos Leigh Baronet	The Right Honorable Chandos Leigh Baronet and others	Middle Close
640	The Right Honorable Chandos Leigh Baronet	The Right Honorable Chandos Leigh Baronet and others	Long Close
641	The Right Honorable Chandos Leigh Baronet	The Right Honorable Chandos Leigh Baronet and others	Broom Close
642	The Right Honorable Chandos Leigh Baronet	The Right Honorable Chandos Leigh Baronet and others	Highway Close

643	The Right Honorable Chandos Leigh Baronet	The Right Honorable Chandos Leigh Baronet and others	Barn Close
644	The Right Honorable Chandos Leigh Baronet	The Right Honorable Chandos Leigh Baronet and others	Hop Yard Meadow
645	The Right Honorable Chandos Leigh Baronet	The Right Honorable Chandos Leigh Baronet and others	Long Meadow
646	The Right Honorable Chandos Leigh Baronet	The Right Honorable Chandos Leigh Baronet and others	Pottersfield Meadow
648	The Right Honorable Chandos Leigh Baronet	The Right Honorable Chandos Leigh Baronet and others	Orchard Gardens
649	The Right Honorable Chandos Leigh Baronet	The Right Honorable Chandos Leigh Baronet and others	Yards Gardens
650	The Right Honorable Chandos Leigh Baronet	The Right Honorable Chandos Leigh Baronet and others	Hill Close
651	The Right Honorable Chandos Leigh Baronet	The Right Honorable Chandos Leigh Baronet and others	Home Close
652	The Right Honorable Chandos Leigh Baronet	The Right Honorable Chandos Leigh Baronet and others	Barley Close
654	The Right Honorable Chandos Leigh Baronet	The Right Honorable Chandos Leigh Baronet and others	Great Close
656	The Right Honorable Chandos Leigh Baronet	The Right Honorable Chandos Leigh Baronet and others	Marl Pit Field
661	The Right Honorable Chandos Leigh Baronet	The Right Honorable Chandos Leigh Baronet and others	Dowesford Close

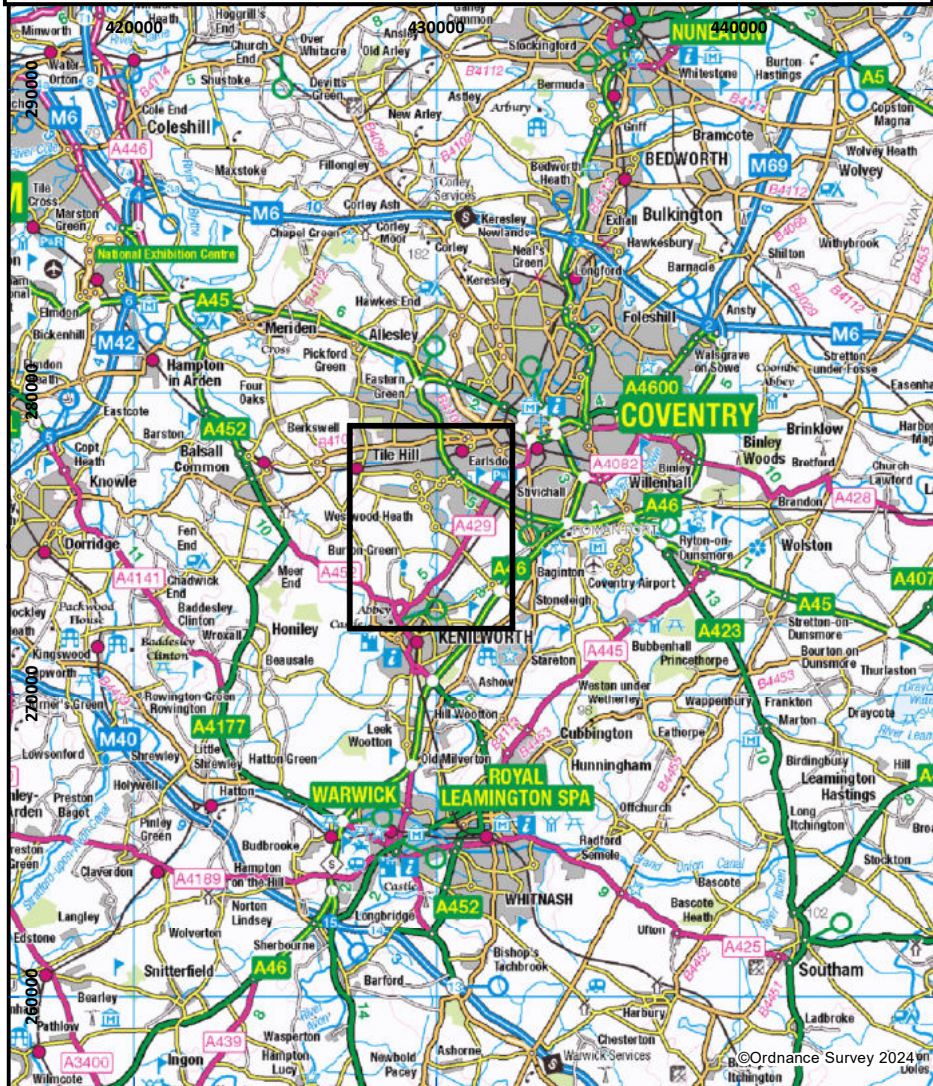





Figure		1
Site Location Plan		
Legend [Red Outline] Site Boundary		
FOR University of Warwick		
Drawn/checked:	LB/SO	
DWG no:	01/27550/ADBA/01/01	
AOC Project No.:	27550	
 (C) AOC Archaeology Group 2024		
		
SYSTEM Coordinate System: British National Grid Projection: Transverse Mercator Datum: OSGB 1936		
SCALE 1:25,000@ A3		
		
Service Layer Credits: © OpenStreetMap (and) contributors, CC-BY-SA		

C:\Users\michael.lavery\OneDrive - AOC Archaeology Group\27550_University_of_Warwick_GIS\Draft figures\AOC27550_Figure2_v2_20240130.mxd

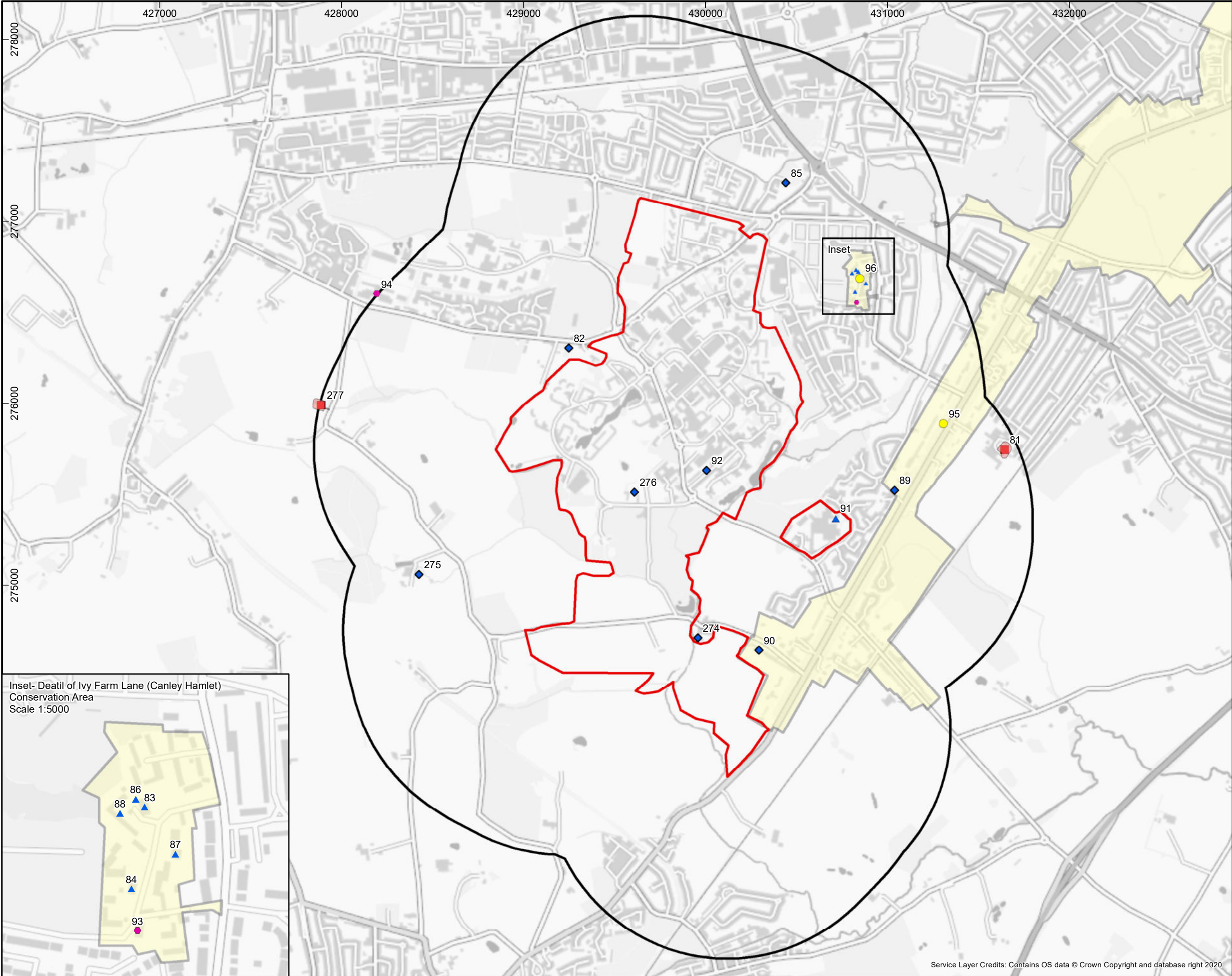





Figure		2
Designated Assets and Locally Listed Buildings within the 1km Study Area		
Legend [Red Square] Site Boundary [Black Circle] 1km Study Area [Red Square] Scheduled Monument [Blue Diamond] Listed Building- Grade II [Blue Triangle] Listed Building- Grade II* [Yellow Circle] Conservation Area [Pink Dot] Locally Listed Building [Pink Square] Scheduled Monument Extents [Yellow Square] Conservation Area Extents		
FOR University of Warwick		
Drawn/checked:	LB/SO	
DWG no:	01/27550/ADBA/02/02	
AOC Project No.:	27550	
 (C) AOC Archaeology Group 2024		
		
SYSTEM Coordinate System: British National Grid Projection: Transverse Mercator Datum: OSGB 1936		
SCALE 1:20,000 @ A3		
		
Service Layer Credits: Contains OS data © Crown Copyright and database right 2020		

C:\Users\michael.lavery\OneDrive - AOC Archaeology Group\27550_University_of_Warwick_GIS\Draft figures\AOC27550_Figure3_v2_20240130.mxd

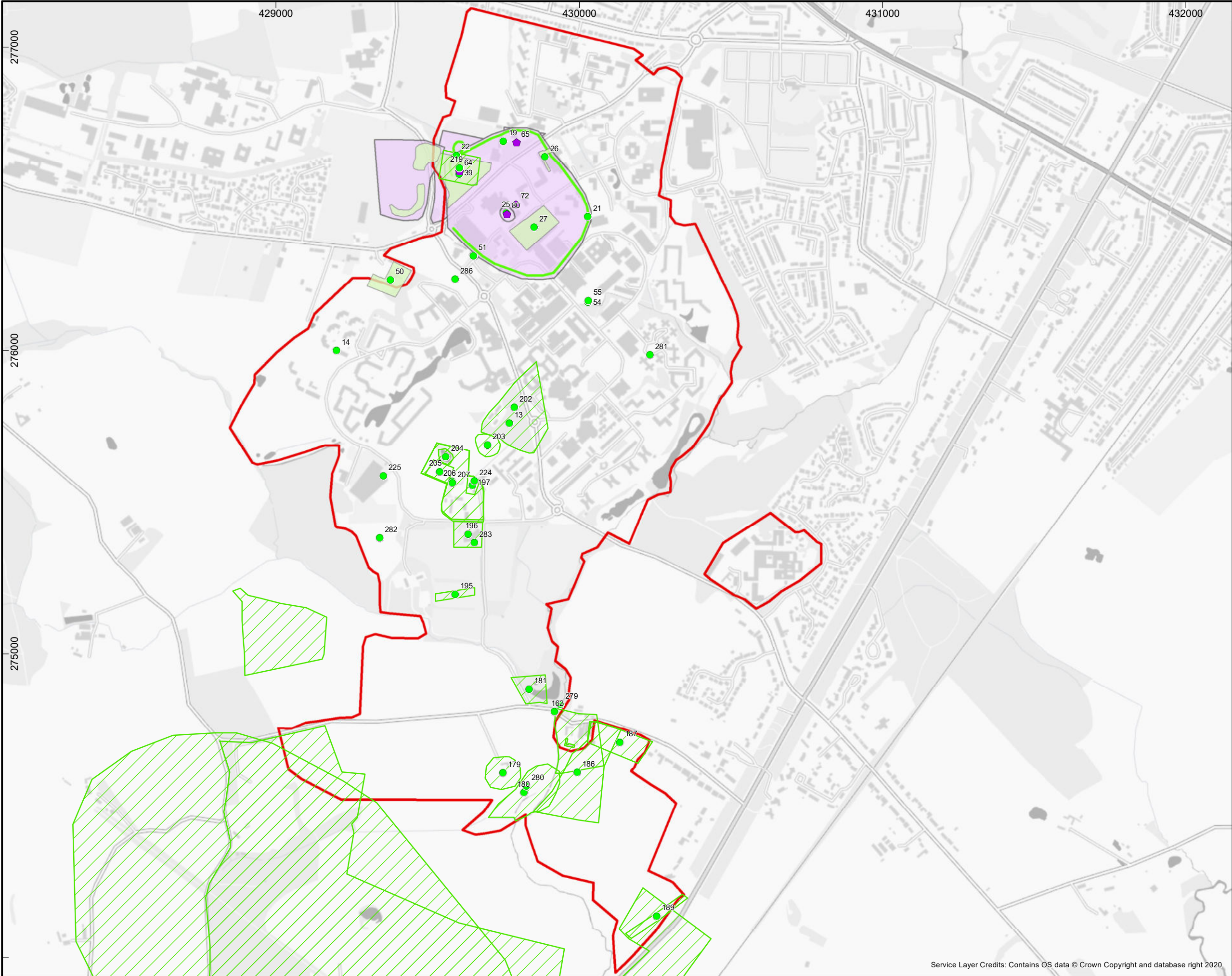
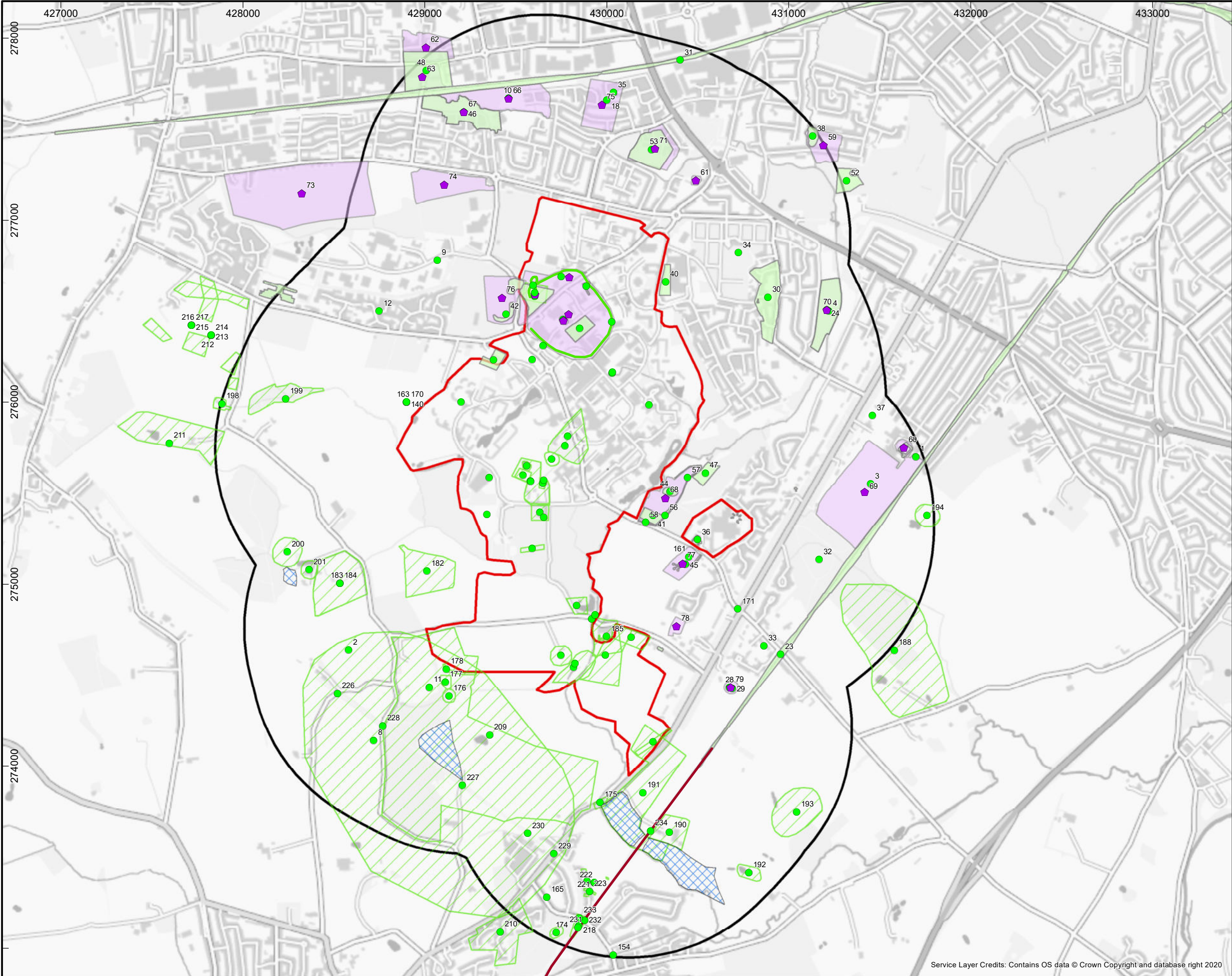


Figure		3
Non designated Heritage Assets within the Site		
<p>Legend</p> <ul style="list-style-type: none">Site Boundary1km Study AreaNon designated Heritage AssetsNon designated (Arch Constraint Area)Non designated Heritage Asset Extent (Warwick HER)Non designated Heritage Asset Extent (Coventry HER)Archaeological Constraint Areas Extent (Coventry HER)		
FOR University of Warwick		
Drawn/checked:	LB/SO	
DWG no:	01/27550/ADBA/03/02	
AOC Project No.:	27550	
<p>AOC Archaeology Group</p> <p>(C) AOC Archaeology Group 2024</p>		
<p>N</p>		
SYSTEM	Coordinate System: British National Grid Projection: Transverse Mercator Datum: OSGB 1936	
SCALE	1:12,000 @ A3	
SCALE	<p>0 500m</p>	

C:\Users\michael.lavery\OneDrive - AOC Archaeology Group\27550_University_of_Warwick_GIS\Draft figures\AOC27550_Figure4_v2_20240130.mxd



Service Layer Credits: Contains OS data © Crown Copyright and database right 2020

Figure		4
Non designated Heritage Assets within the 1km Study Area		
<p>Legend</p> <ul style="list-style-type: none">Site Boundary1km Study AreaNon designated Heritage AssetsNon designated (Arch Constraint Area)Non designated Heritage Asset Extent (Coventry HER)Non designated Heritage Asset Linear Extent (Coventry HER)Archaeological Constraint Areas Extent (Coventry HER)Non designated Heritage Asset Linear Extent (Warwick HER)Non designated Heritage Asset Extent (Warwick HER)Ridge and Furrow Extent (Warwick HER)		
FOR University of Warwick		
Drawn/checked:	LB/SO	
DWG no:	01/27550/ADBA/04/02	
AOC Project No.:	27550	
<p>AOC Archaeology Group</p> <p>(C) AOC Archaeology Group 2024</p>		
<p>Coordinate System: British National Grid Projection: Transverse Mercator Datum: OSGB 1936</p>		
SCALE	1:20,000 @ A3	
SCALE	<p>0 500 m</p>	

C:\Users\michael.lavery\OneDrive - AOC Archaeology Group\27550_University_of_Warwick_GIS\Draft figures\AOC27550_Figure5_v2_20240130.mxd

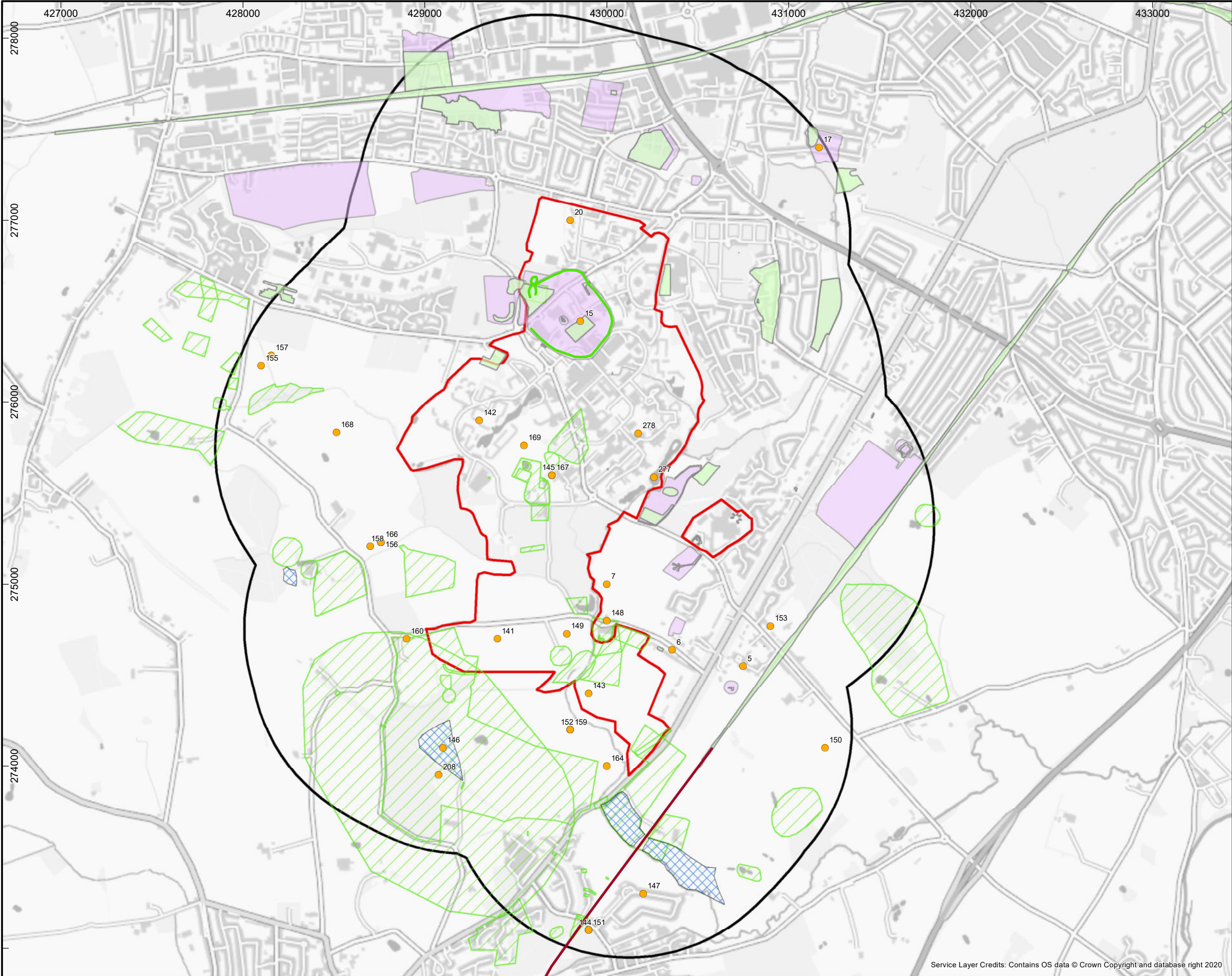
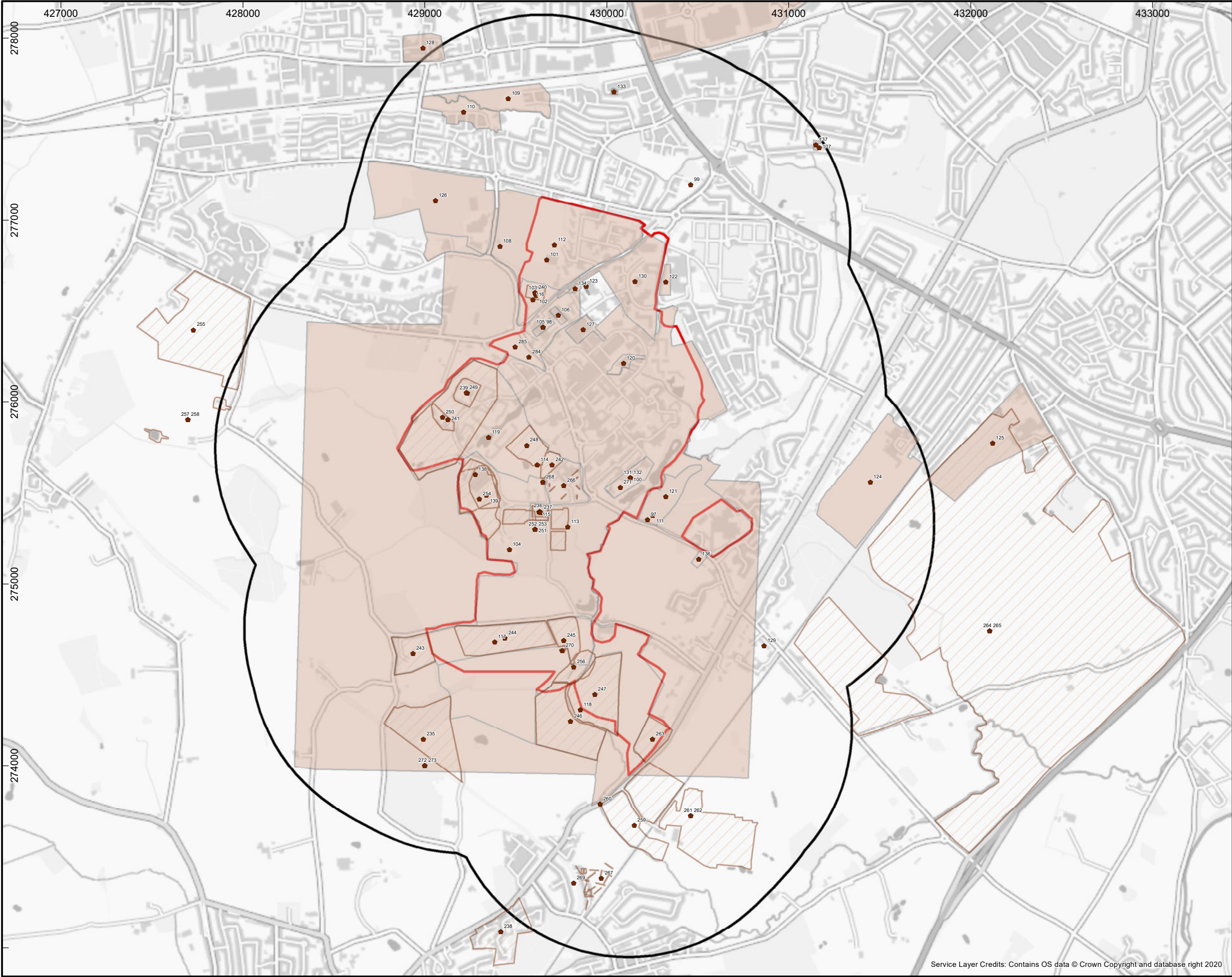


Figure		5
Non designated Heritage Asset Findspots within the 1km Study Area		
<p>Legend</p> <ul style="list-style-type: none">Site Boundary1km Study AreaNon designated Heritage Asset FindspotsNon designated Heritage Asset Extent (Coventry HER)Non designated Heritage Asset Linear Extent (Coventry HER)Archaeological Constraint Areas Extent (Coventry HER)Non designated Heritage Asset Linear Extent (Warwick HER)Non designated Heritage Asset Extent (Warwick HER)Ridge and Furrow Extent (Warwick HER)		
FOR University of Warwick		
Drawn/checked:	LB/SO	
DWG no:	01/27550/ADBA/05/02	
AOC Project No.:	27550	
<p>AOC Archaeology Group</p> <p>(C) AOC Archaeology Group 2024</p>		
<p>Coordinate System: British National Grid Projection: Transverse Mercator Datum: OSGB 1936</p>		
<p>1:20,000 @ A3</p>		
<p>0 500m</p>		

C:\Users\michael.lavery\OneDrive - AOC Archaeology Group\27550_University_of_Warwick_GIS\Draft figures\AOC27550_Figure6_v2_20240130.mxd



Service Layer Credits: Contains OS data © Crown Copyright and database right 2020

Figure		6
Events within the 1km Study Area		
<div>Legend</div> <div><div>Site Boundary</div><div>1km Study Area</div><div>Events</div><div>Events Extent (Coventry HER)</div><div>Events Extent (Warwick HER)</div></div>		
FOR University of Warwick		
Drawn/checked:	LB/SO	
DWG no:	01/27550/ADBA/06/02	
AOC Project No.:	27550	
<div><div>AOC Archaeology Group</div><div>(C) AOC Archaeology Group 2024</div></div>		
<div><div></div><div>N</div></div>		
SYSTEM	Coordinate System: British National Grid Projection: Transverse Mercator Datum: OSGB 1936	
SCALE	1:20,000 @ A3	
SCALE	<div><div>0</div><div></div><div></div><div></div><div></div><div></div><div>500 m</div></div>	



Figure

7

Extract from map by
Blaeu, 1646

Legend

■ Approximate Site Location

FOR

University of Warwick

Drawn/checked:	LB/SO
DWG no:	01/27550/ADBA/07/01
AOC Project No.:	27550



(C) AOC Archaeology Group 2024



SYSTEM

SCALE NOT TO SCALE

SCALE



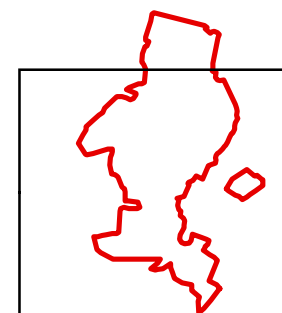
Figure

8

Extract from map by
Baker, 1766

Legend

Site Boundary



FOR

University of Warwick

Drawn/checked:	LB/SO
DWG no:	01/27550/ADBA/08/01
AOC Project No.:	27550




(C) AOC Archaeology Group 2024



SYSTEM
Coordinate System: British National Grid
Projection: Transverse Mercator
Datum: OSGB 1936

SCALE
1:13,000 @ A4





Extract from map by
Greenwood, 1830

Legend
□ Approximate Site Location

FOR
University of Warwick

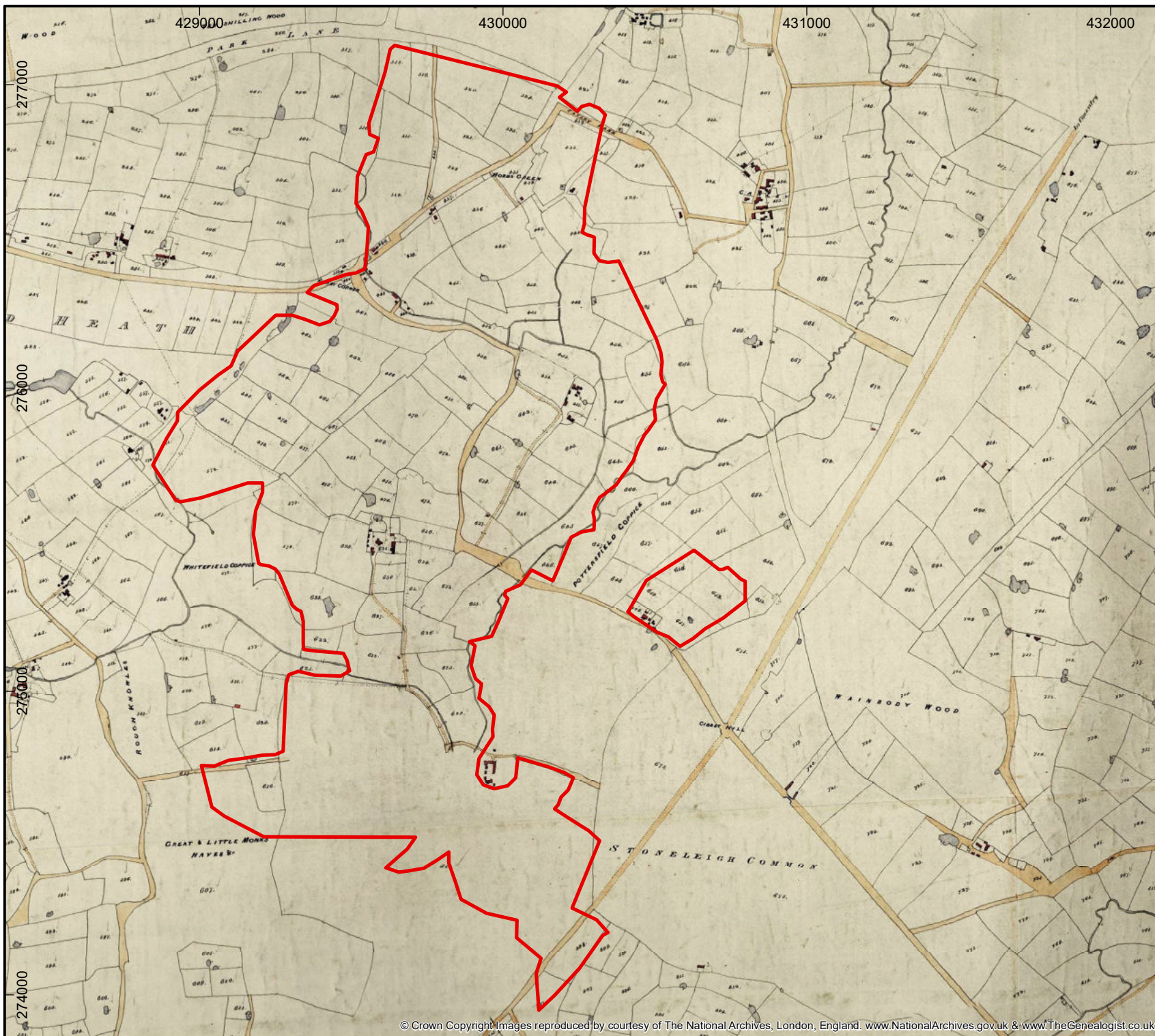
Drawn/checked:	LB/SO
DWG no:	01/27550/ADBA/09/01
AOC Project No.:	27550



(C) AOC Archaeology Group 2024



SYSTEM	
SCALE	NOT TO SCALE
SCALE	



© Crown Copyright. Images reproduced by courtesy of The National Archives, London, England. www.NationalArchives.gov.uk & www.TheGenealogist.co.uk

Figure

10

Extract from Parish of Stoneleigh
Tithe map, 1843

Legend

 Site Boundary

FOR

University of Warwick

Drawn/checked:

LB/SO

DWG no:

01/27550/ADBA/10/01

AOC Project No.:

27550



(C) AOC Archaeology Group 2024



SYSTEM

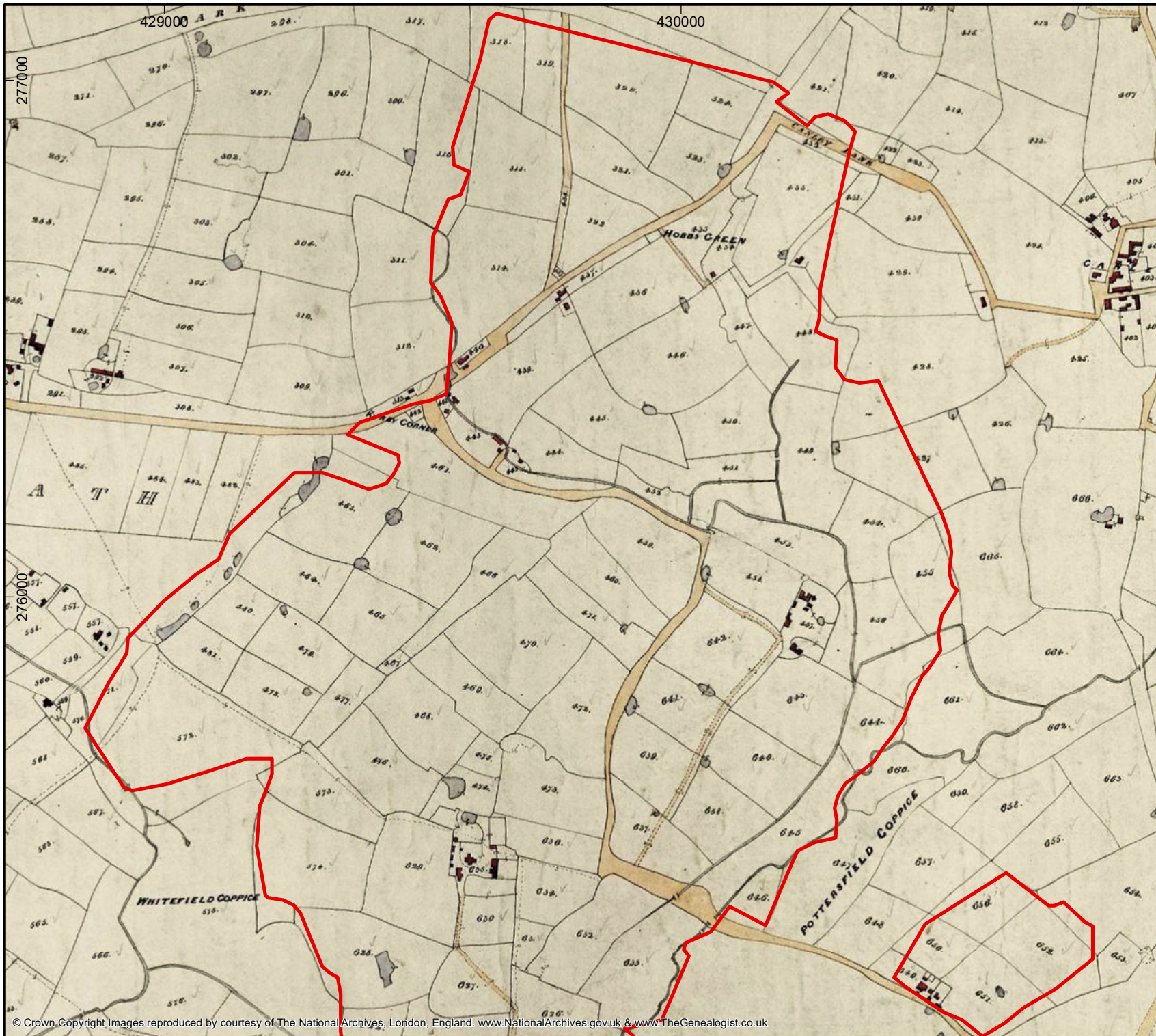
Coordinate System: British National Grid
Projection: Transverse Mercator
Datum: OSGB 1936

SCALE

1:17,000 @ A4

SCALE

0 500m



Figure

10a

Extract from Parish of Stoneleigh
Tithe map, 1843
North Section

Legend

Site Boundary



FOR

University of Warwick

Drawn/checked:	LB/SO
DWG no:	01/27550/ADBA/10a/01
AOC Project No.:	27550



(C) AOC Archaeology Group 2024



SYSTEM
Coordinate System: British National Grid
Projection: Transverse Mercator
Datum: OSGB 1936

SCALE
1:10,000 @ A4





Figure

10b

Extract from Parish of Stoneleigh
Tithe map, 1843
South Section

Legend

Site Boundary



FOR

University of Warwick

Drawn/checked:	LB/SO
DWG no:	01/27550/ADBA/10b/01
AOC Project No.:	27550




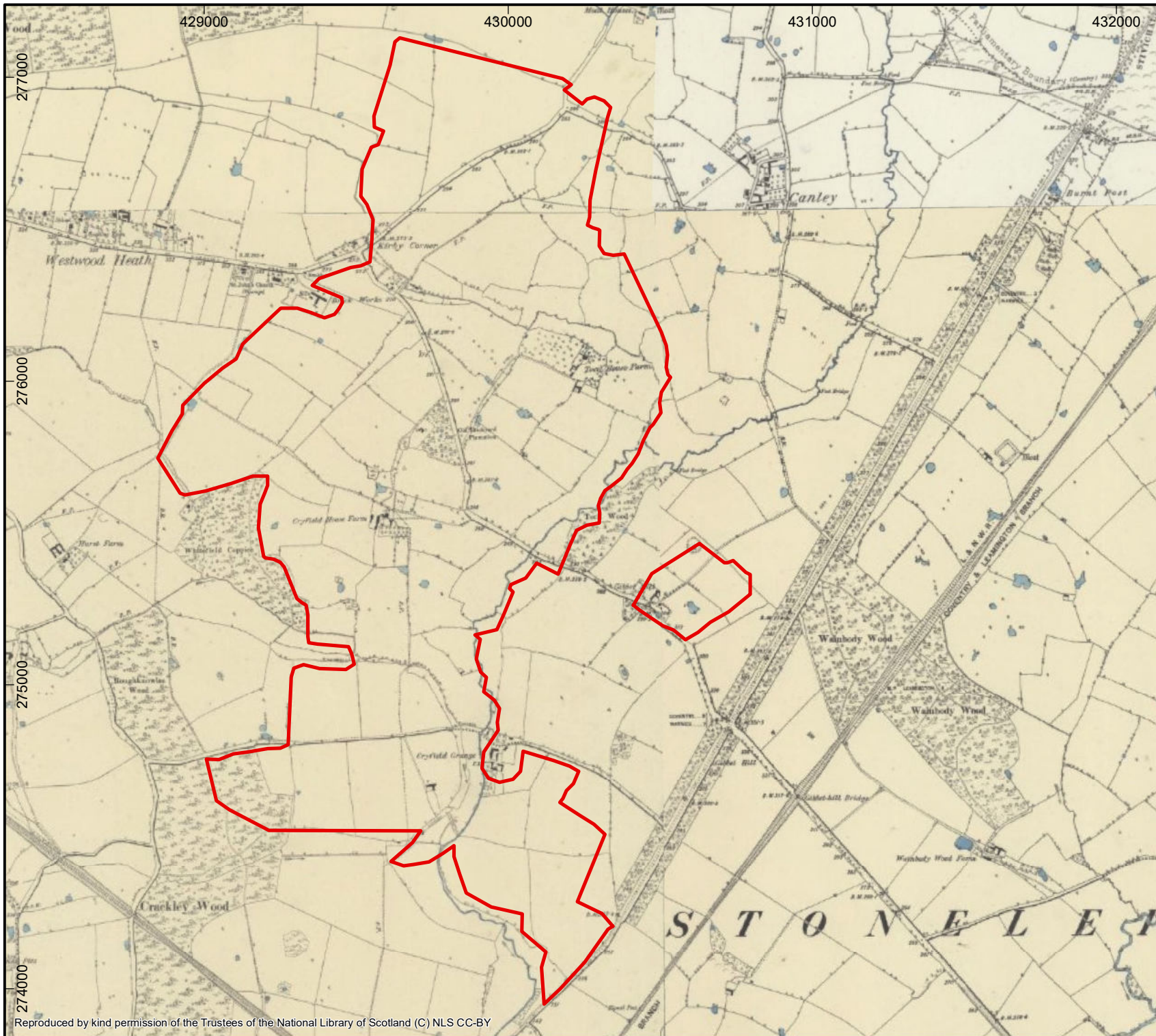
(C) AOC Archaeology Group 2024



SYSTEM
Coordinate System: British National Grid
Projection: Transverse Mercator
Datum: OSGB 1936

SCALE
1:10,000 @ A4





Figure

11

Extract from the Ordnance Survey map, 1886-8

Legend

Site Boundary

FOR
University of Warwick

Drawn/checked:	LB/SO
DWG no:	01/27550/ADBA/11/01
AOC Project No.:	27550



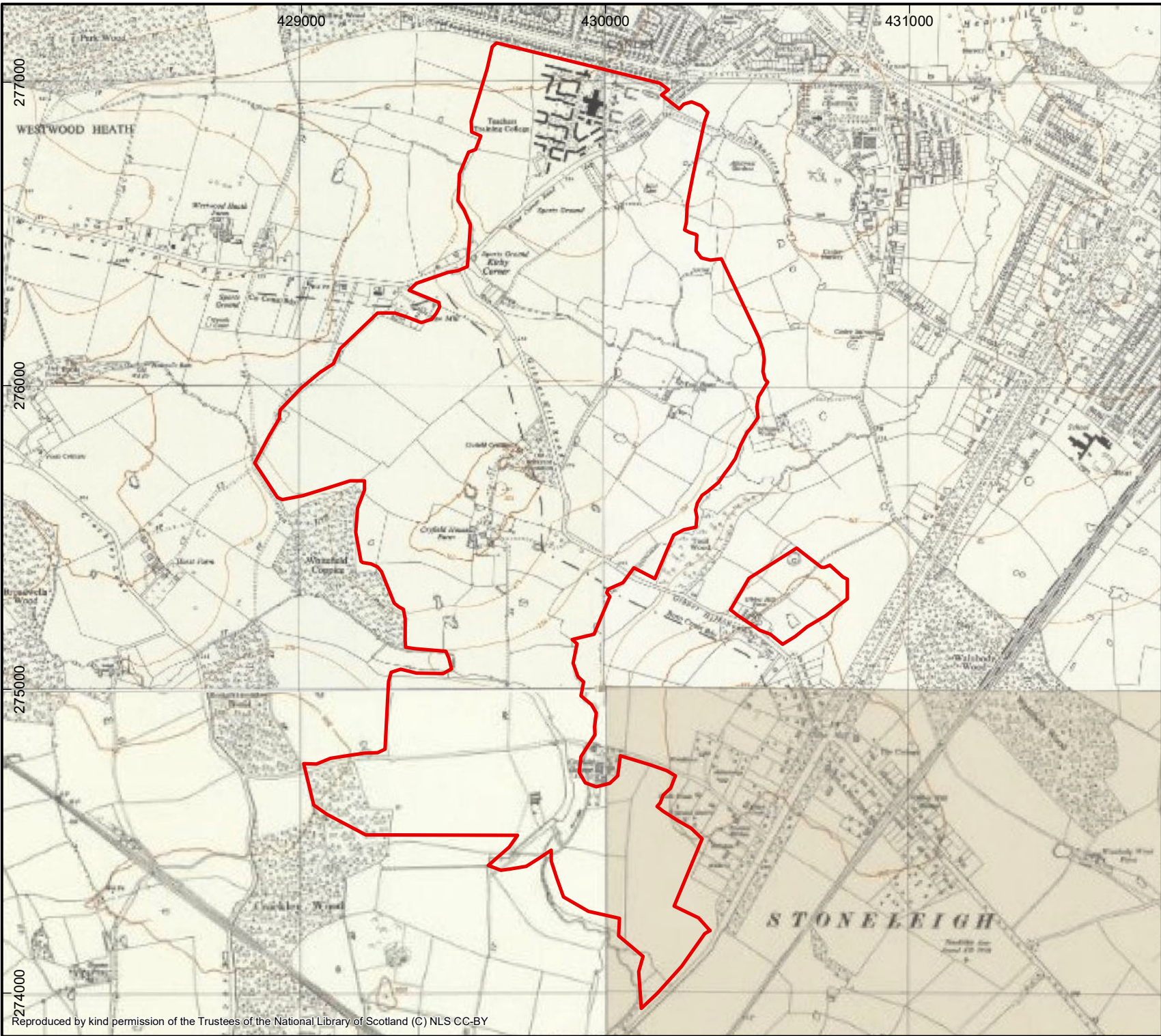
(C) AOC Archaeology Group 2024



SYSTEM
Coordinate System: British National Grid
Projection: Transverse Mercator
Datum: OSGB 1936

SCALE
1:17,000 @ A4

SCALE
0 500m



Reproduced by kind permission of the Trustees of the National Library of Scotland (C) NLS CC-BY

Extract from the Ordnance Survey map, 1955

Legend

Site Boundary

FOR
University of Warwick

Drawn/checked:	LB/SO
DWG no:	01/27550/ADBA/12/01
AOC Project No.:	27550



(C) AOC Archaeology Group 2024



SYSTEM	Coordinate System: British National Grid Projection: Transverse Mercator Datum: OSGB 1936
--------	---

SCALE	1:17,000 @ A4
-------	---------------





Figure

13

LiDAR Imagery: Visualization
for Archaeological Topography
(VAT) 1m resolution DTM

Legend

 Site Boundary

FOR

University of Warwick

Drawn/checked:	LB/SO
DWG no:	01/27550/ADBA/13/01
AOC Project No.:	27550



(C) AOC Archaeology Group 2024

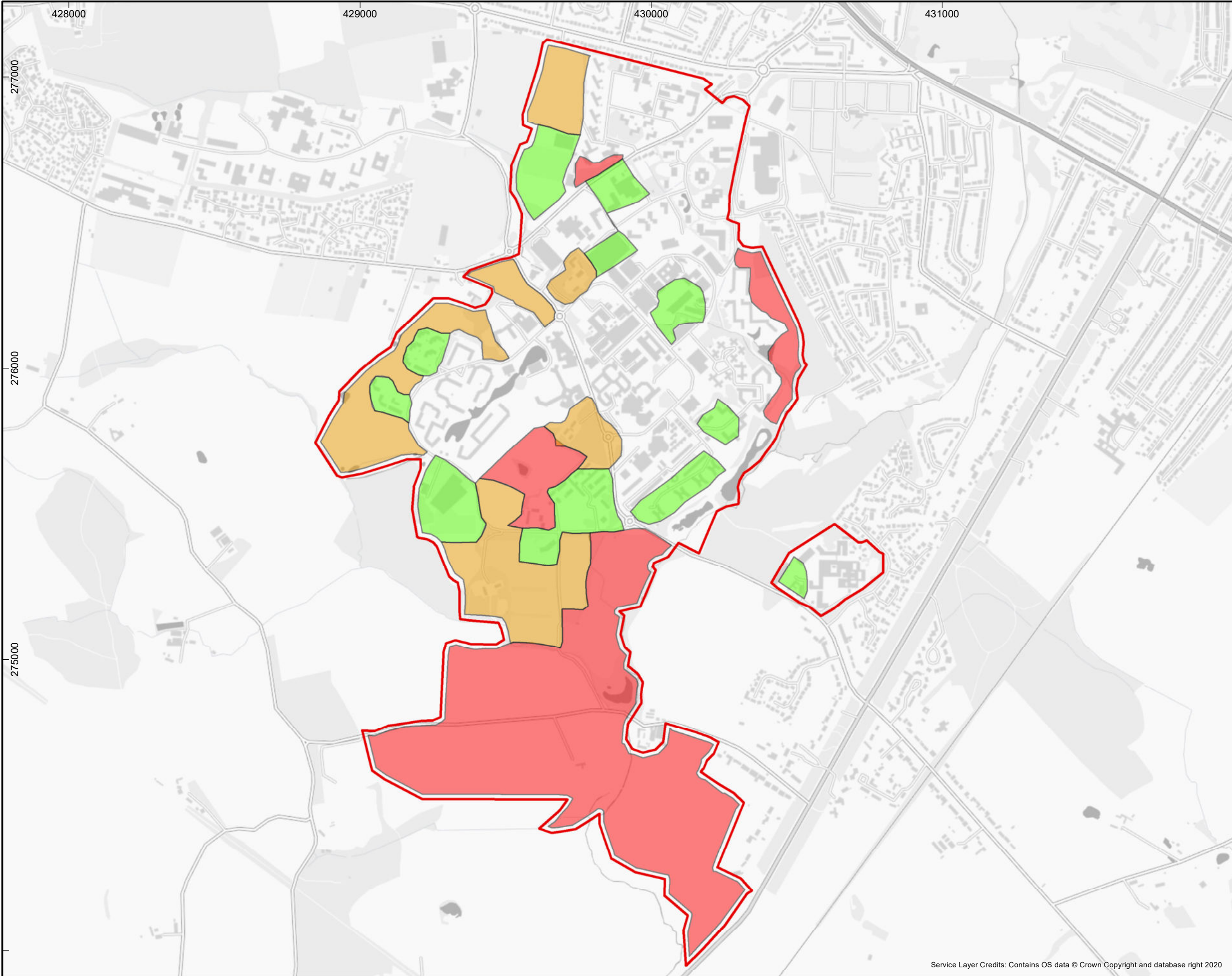


SYSTEM
Coordinate System: British National Grid
Projection: Transverse Mercator
Datum: OSGB 1936

SCALE
1:17,000 @ A4

SCALE
 0 500m

C:\Users\michael.lavery\OneDrive - AOC Archaeology Group\27550_University_of_Warwick_GIS\Draft figures\AOC27550_Figure14_20240115.mxd



Service Layer Credits: Contains OS data © Crown Copyright and database right 2020

Figure		14
Zones of Archaeological Potential		
<p>Legend</p> <ul style="list-style-type: none">Site BoundaryHigh Archaeological PotentialMedium Archaeological PotentialLow Archaeological Potential		
FOR University of Warwick		
Drawn/checked:	ML/SO	
DWG no:	01/27550/ADBA/14/01	
AOC Project No.:	27550	
<p>AOC Archaeology Group</p> <p>(C) AOC Archaeology Group 2024</p>		
<p>N</p>		
SYSTEM	Coordinate System: British National Grid Projection: Transverse Mercator Datum: OSGB 1936	
SCALE	1:12,500 @ A3	
SCALE	<p>0 500m</p>	



Plate 1: Site of medieval Cryfield Grange farm (Asset 185), containing medieval the Grade II listed farmhouse (Asset 274), located on private land, southeast of the Site.



Plate 2: Site of medieval watermill (Asset 180, no longer visible) and medieval dam (Asset 280), once fed by water from a now backfilled medieval canal that once rerouted water from Canley Brook. Located south of Cryfield Grange Farm (Asset 185) and Grade II listed farmhouse (Asset 274).



Plate 3: East facing view of Cryfield Grange New Bridge (Asset 162) over Canley Brook, located directly west of Cryfield Grange Farm (Asset 185).



Plate 4: South facing view from Cryfield Grange Road showing the possible main location of the non-designated medieval building (Asset 179) at Oaktree Cottage and also showing the location of the non-designated prehistoric flint scatter located in the eastern field.



Plate 5: Site of medieval Cryfield House Farm (Asset 207), containing the Grade II listed farmhouse (Asset 276) and an alternative possible location of the medieval Cryfield monastic site (Asset 206), located on private land in centre south of the Site.



Plate 6: Possible location of prehistoric barrow and medieval windmill (Asset 203) located north of Cryfield Farm (Asset 207).



Plate 7: Site of medieval fishpond (Asset 204), located northwest of Cryfield House Farm (Asset 207) and Grade II listed farmhouse (Asset 274).



Plate 8: Brickyard plantation (Asset 13) containing post-medieval brick kilns (Asset 202), where the modern Cryfield Cottages (Student accommodation) are now located, north of Cryfield House Farm.



Plate 9: Possible bronze age settlement site (Asset 196), now occupied by the modern Cryfield Sports Pavilion, south of Cryfield House Farm (Asset 207).



Plate 10: The site of 14 roundhouses belonging to the Westwood Iron Age settlement (Asset 21, 39, 219) and placed within an archaeological constraint area (Asset 72), now occupied by University of Warwick 3G Tarkett Pitch, north of the Site.



Plate 11: Surviving ditch found along Lord Bhattacharyya Way, belonging to the Westwood Iron Age settlement situated north of campus within the Site boundary (Asset 21, 39, 219) and placed within an archaeological constraint area (Asset 72).



Plate 12: Location of possible Iron Age settlement west of Westwood Way Road (Asset 42, 43) and placed within an archaeological constraint area (Asset 76), outside the Site boundary where the Coventry University Sports Ground is now located.



Plate 13: Location of possible medieval motte (Asset 19), placed within an archaeological constraint area (Asset 65) and can be found between the current Westwood Games Hall and Engineering Management Building in the north of the Site.



Plate 14: Possible location of post-medieval Tocil House Farm where the current Tocil Halls of Residence are now located in the east of the Site (Asset 281).



Plate 15: The eastern extant bank of the rectilinear Iron Age enclosure (Assets 56-58, 68) located within Tocil Woods outside the Site boundary to the east and placed within an archaeological constraint area (Asset 41).



Plate 16: Post-medieval Gibbet Hill Farm and farmhouse (Asset 36), now part of the Warwick University complex at Gibbet Hill.



Plate 17: Modern Grade II* listed houses for visiting mathematicians (Asset 91) located north of the Medical Teaching Centre at Gibbet Hill.



Plate 18: Modern Grade II listed sculpture currently on display in centre east of the main University campus (Asset 92).



Plate 19: Location of the former watercourse (Asset 54) now present, along with an Iron Age ditch of similar alignment (Asset 55), recorded during an evaluation in advance of the International Digital Laboratory building (Event 120).



Plate 20: Southeast facing view of the large field located south of Cryfield Grange Road in the southwest area of the Site where the non-designated Palaeolithic and Mesolithic flint artefacts were found (Asset 141, Event 244).



Plate 21: Northeast view of the large field north of Cryfield Grange Road in the southwest of the Site.



Plate 22: Northwest view of the large fields visible from the A429 Kenilworth Road in the southeast of the Site showing the non-designated linear cropmarks of unknown date (Asset 189, Event 263), along with the non-designated Prehistoric flint artefact findspot in the field beyond (asset 143, Event 247).

University of Warwick Campus

Supplementary Planning Document:

Archaeological Desk Based Assessment

Appendix 1: Assessment Scope & Criteria

Scope of the Assessment

This report details the results of a Heritage Impact Assessment and aims to identify and map the nature of the heritage resource within the site and surrounding study area. Where possible, the assessment will evaluate the likely impact from Proposed Development, upon the known and potential heritage resource.

This report will include recommendations for mitigation measures and / or further archaeological works; where the archaeological potential of the site warrants, or where additional information on the site is required.

Further works could include additional research, monitoring of geotechnical investigations, programmes of archaeological surveying and / or field evaluation. The results of any further studies can be used to inform the nature of any subsequent mitigation measures (if required) and provide advice upon the scope and design of the Proposed Development.

The assessment has used the sources listed in the main text to identify and map heritage assets and other relevant find spots or evidence within the site and defined study area. Heritage assets are defined in national planning guidance and can include designated assets (Scheduled Monuments, Listed Buildings etc.), standing, buried or submerged remains, historic buildings and structures, parks and gardens and areas, sites and landscapes - whether designated or not.

Assessment Criteria

Archaeological Potential

Consideration of archaeological potential will be informed by the number, density and distribution of known heritage assets of a specific period and/or type within the Study Area. The proximity of such assets to the Site and/or the similarities/dissimilarities in topographical location between the Site and the location of known assets will also be a factor in determining potential. Previous land use on the Site will also be a consideration in assessing potential, as later disturbance may have removed or damaged earlier buried archaeological remains and therefore may have reduced the potential for archaeological remains to survive on Site. Consideration will also be given to evidence from landform change in the study area and the possibility that natural deposits such as colluvium or alluvium may have buried archaeological remains. The potential for surviving archaeological evidence of past activity within the Site is expressed in the report as ranging between the scales of:

- High – The available evidence suggests a high likelihood for past activity within the site and a strong potential for archaeological evidence to survive intact or reasonably intact;
- Medium – The available evidence suggests a reasonable likelihood for past activity within the site and consequently there is a potential that archaeological evidence could survive.
- Low – The available evidence suggests archaeological evidence of activity is unlikely to survive within the site, although some minor land-use may have occurred.
- Uncertain - Insufficient information to assess.

Buried archaeological evidence is, by its very nature, an unknown quantity which can never be 100% identified during a desk-based assessment. The assessed potential is based on available evidence but the physical nature and extent of any archaeological resource surviving within the site cannot be confirmed without detailed information on the below ground deposits or results of on-site fieldwork.

Where known heritage assets are identified, the importance of such assets is determined by reference to existing designations where available. For assets where no designation has been assigned, an informed assessment has been made of the likely historic, artistic, or archaeological importance of that resource based on professional knowledge and judgement.

Adjustments to the classification (Table 2, below) are occasionally made, where appropriate; for some types of finds or assets where there is no consistent value, and the importance may vary. Levels of importance for any such areas are generally assigned on an individual basis, based on professional judgement and advice.

TABLE 1: Assessing the Importance of a Heritage Assets	
HIGH	Assets of High importance and rarity and those considered to be important at a national level., e.g. Scheduled Monuments (or non-designated assets of schedulable quality and importance), Grade I and II* Listed Buildings, Grade I and II* Registered Parks and Garden and Registered Battlefields. Well preserved historic landscapes, whether inscribed or not, with exceptional coherence, time depth, or other critical factor(s)
MEDIUM	Assets of Medium importance and rarity and those considered to be important at a regional level. Designated or non-designated assets including Grade II Listed Buildings and Conservation Areas; well preserved structures or buildings of historical significance, historic landscapes or assets of a reasonably defined extent and significance, or reasonable evidence of occupation / settlement, ritual, industrial activity etc. Examples may include burial sites, deserted medieval villages, Roman roads and dense scatters of finds.
LOW	Assets of Low importance and rarity and those considered to be important at a local level. Locally listed buildings or non-designated assets with some evidence of human activity which have the potential to contribute to local research objectives, structures or buildings of potential historical merit. Examples include assets such as historic field systems and boundaries, agricultural features such as ridge and furrow, etc.
NEGLIGIBLE	Assets of very Low importance which are common. Heritage assets with very little or no surviving archaeological interest or buildings and landscapes of no historical significance. Examples include destroyed antiquities, buildings of no architectural merit, or relatively modern landscape features such as quarries, field boundaries, drains and ponds etc.
UNKNOWN	Insufficient information exists to assess the importance of a feature (e.g. unidentified features on aerial photographs).

The likely magnitude of the impact of the Proposed Development works is determined by identifying the level of change from the Proposed Development upon the 'baseline' conditions of the Site and the heritage resource identified in the assessment. This effect can be either Adverse (negative), Beneficial (positive) or Neutral. The criteria for assessing the magnitude of impact are set out in Table 2 below.

TABLE 2: Criteria for Determining Magnitude of Impact	
LEVEL OF MAGNITUDE	DEFINITION
ADVERSE	

HIGH	Considerable impacts fundamentally changing the baseline condition of the receptor, leading to total or considerable alteration of the asset or its setting – e.g. complete or almost complete destruction of the archaeological resource; dramatic visual intrusion into a the setting of the asset resulting in considerable adverse change; significant increase in noise or changes in sound quality; extensive changes to use. Considerable impacts to or loss of designated heritage assets of the highest significance, notably Scheduled Monuments, Protected Wreck Sites, Registered Battlefields, Listed Buildings, Registered Parks and Gardens, and World Heritage Sites.
MEDIUM	Impacts changing the baseline condition of the receptor materially but not entirely, leading to partial alteration of the asset or its setting – e.g. a large proportion of the archaeological resource damaged or destroyed; visual intrusion into key aspects of the setting of the asset; and changes in noise levels or use of an asset that would result in detrimental changes to character.
LOW	Detectable impacts which alter the baseline condition of the receptor to a small degree – e.g. a small proportion of the surviving archaeological resource is damaged or destroyed; minor severance, change to the setting or structure or increase in noise; and limited encroachment into character of a historic landscape.
NEGLIGIBLE	Barely distinguishable adverse change from baseline conditions, where there would be very little appreciable impact on a known asset, possibly because of distance from the development, method of construction or landscape or ecological planting, that are thought to have no long term effect on the significance of the asset
NEUTRAL	
NEUTRAL	A change to the asset or its setting which does not result in harm or benefit. This may occur where there is a perceptible change but that change does not diminish or enhance the significance of the asset or the ability to appreciate its significance
BENEFICIAL	
NEGLIGIBLE	Barely distinguishable beneficial change from baseline conditions, where there would be very little appreciable impact on a known asset and little long term effect on the significance of the asset.
LOW	Minimal enhancement to an assets or its setting, such as removal of minor inappropriate features, limited improvements to setting or reduction in severance; slight changes in noise or sound quality; minor changes to use; resulting in a small improvement which would lead to enhancement of the ability to appreciate the significance of an asset.
MEDIUM	Changes to key to an asset or its setting resulting in material enhancements which allow for greater appreciation of the asset and/or its setting. For example, removal of an inappropriate later addition allowing for the assets significance to be reveal; removal of an inappropriate feature in an asset's setting allowing the contribution of setting to the assets significance to be better understood or substantial reductions in noise or disturbance such that the significance of known asset would be enhanced.
HIGH	Substantial positive changes to an asset and key elements of its setting which would greatly enhance its significance and the ability to appreciate that significance; this might result from the removal of adverse or considerably distracting features from the setting of an asset; significant decrease in noise or changes in sound quality; changes to use or access.

In certain cases, it is not possible to confirm the magnitude of impact upon a heritage resource, especially where anticipated buried deposits exist. In such circumstances a professional judgement as to the scale of such impacts is applied.

**University of Warwick Campus
Supplementary Planning Document:
Archaeological Desk Based Assessment
Appendix 2: Asset/Event Gazetteer**

Gazetteer of Heritage Assets and Events

Asset/Event Number	1
Asset/Event Name	Olney Settlement, Medieval
Type of Asset/Event	Settlement
Listing No./NRHE Number	
HER Number	MCT1015
Status	Non designated Heritage Assets
Easting	431700
Northing	275700
Parish	Stoneleigh
Council	Coventry
Description	<p>Prevalence of ley names (wood or clearing) in names of nearby hamlets....Dugdale mentions locality called Olney which in his day represented only bydouble moat (3158).Sources and Further ReadingPugh, R. B. (ed), 1969, Victoria County History: A History of the County of Warwickshire - Volume VIII, 8; 48- (--VOLUME). SCT683.Associated Designations: Earthwork Ridge & Furrow AP 1980. DCT1071Related records: MCT130. Related to: MOATED SITE (OLNEY); (Monument)https://www.heritagegateway.org.uk/Gateway/Results_Single.aspx?resourceID=1029&uid=MCT1015</p>

Asset/Event Number	2
Asset/Event Name	Brownhill Green Farm; Coundonx, 18Th Century
Type of Asset/Event	Farmhouse
Listing No./NRHE Number	
HER Number	MCT1035
Status	Non designated Heritage Assets
Easting	428582
Northing	274637
Parish	Stoneleigh
Council	Coventry
Description	<p>Farms which survived were Brownhill Green Farm. C18 stone house wasincorporated in old farm buildings c1900.MAP: Ordnance Survey. SP38SW. On Map SheetVOLUME: Pugh, R. B. (ed). 1969. Victoria County History: A History of the County ofWarwickshire - Volume VIII. 8; 55https://www.heritagegateway.org.uk/Gateway/Results_Single.aspx?resourceID=1029&uid=MCT1035</p>

Asset/Event Number	3
Asset/Event Name	R & F: Bishop Ullathorne Playing Fields, Medieval
Type of Asset/Event	Ridge And Furrow
Listing No./NRHE Number	
HER Number	MCT1088

Gazetteer of Heritage Assets and Events

Status	Non designated Heritage Assets
Easting	431450
Northing	275550
Parish	Stoneleigh
Council	Coventry
Description	An aerial photograph of 1980 shows ridge and furrow earthworks on the playing fields of Bishop Ullathorne School.1980, 892.6150, - (PHOTOGRAPH). SCT569Associated Designations: Archaeological Constraint Area Earthwork Ridge & Furrow AP 1980. DCT1071 https://www.heritagegateway.org.uk/Gateway/Results_Single.aspx?resourceID=1029&uid=MCT1088

Asset/Event Number	4
Asset/Event Name	Field System; W Of Stream; E Of Tutbury Ave, Medieval
Type of Asset/Event	Ridge And Furrow; Field System
Listing No./NRHE Number	
HER Number	MCT1089
Status	Non designated Heritage Assets
Easting	431220
Northing	276500
Parish	Stoneleigh
Council	Coventry
Description	An area of ridge and furrow visible as an earthwork on a 1980 aerial photograph to the east of Tutbury Avenue. Associated Designations: Archaeological Constraint Area Earthwork Ridge & Furrow AP 1980 DCT1072 https://www.heritagegateway.org.uk/Gateway/Results_Single.aspx?resourceID=1029&uid=MCT1089

Asset/Event Number	5
Asset/Event Name	Flints; Coventry/Gibbett Hill Rd, Lower Palaeolithic To Roman
Type of Asset/Event	Findspot
Listing No./NRHE Number	
HER Number	MCT126
Status	Non designated Heritage Assets
Easting	430750
Northing	274550
Parish	Stoneleigh
Council	Coventry
Description	A number of flints, including scrapers, have been found in the area of Coventry Road and Gibbet Hill Road. Number of flints including several dome round-scrapers found by a member of Coventry Natural History Society in field in S corner of Coventry-Gibbett Hill Rd crossing. Number of flint flakes and cores found in this field from time to time. No dates

or periods are ascribable to them - flint flakes etc being found in association with finds of all periods from the Palaeolithic to Roman in this area. Field centred at SP 3075 7455. Shotton FW, 1933, Untitled Source, 1; 4; 66 (---MONOGRAPH). SCT521.<2> 1951, OS Card, - (---MONOGRAPH). SCT715.<3> 1951, OS Card, - (---MONOGRAPH). SCT715.<4> Edwards JH, 1951, Pers Comm, - (TEXT). SCT522. Associated Designations Conservation Area Kenilworth Road Conservation Area.

DCT30 https://www.heritagegateway.org.uk/Gateway/Results_Single.aspx?resourceID=1029&uid=MCT126

Asset/Event Number	6
Asset/Event Name	Flint Implement; Cryfield Lane, Neolithic
Type of Asset/Event	Findspot
Listing No./NRHE Number	
HER Number	MCT127
Status	Non designated Heritage Assets
Easting	430360
Northing	274640
Parish	Stoneleigh
Council	Coventry
Description	<p>A flint implement of Neolithic date was found in a garden in Cryfield Lane. In 1935, obtained from the surface soil of a garden in Cryfield Lane, Kenilworth, the implement of light coloured flint figured. ' [see AO: 61:38:3] It is more suggestive of a neolithic date than most of the Warwickshire points. The road centred at SP 3036 7464 is known as Cryfield Grange Road, but according to local information it was formerly called Cryfield Lane. The area is occupied by large private houses, many of which have changed hands in recent years. Shotton FW, 1934, Transactions of the Birmingham and Warwickshire Archaeology Society, 58; 49 (---ARTICLE). SCT723. 1961, OS Card, - (---MONOGRAPH). SCT717. Associated Designations; Kenilworth Road Conservation Area.</p> <p>DCT30 https://www.heritagegateway.org.uk/Gateway/Results_Single.aspx?resourceID=1029&uid=MCT127</p>

Asset/Event Number	7
Asset/Event Name	Neo Axe; Green Lane; Coventry, Bronze Age
Type of Asset/Event	Findspot
Listing No./NRHE Number	
HER Number	MCT135
Status	Non designated Heritage Assets
Easting	430000
Northing	275000
Parish	Stoneleigh
Council	Coventry
Description	<p>A Bronze Age axe found in a garden in Green Lane. Broken perforated stone axe picked up in garden in Green Lane, Coventry, now in collection of JB Shelton. Dimensions are: length of cutting edge 2"; height at perforation 0.7"; length from centre of hole to middle of cutting edge, 2.5". Poorly made and rock used is moderately fine-textured igneous rock with</p>

hornblende and felspar. Suggested date -early Bronze Age.Axe in Coventry Museum, JB Shelton, who presented it, stated that whenfound being used as gate-weight and provenance is not known. Shotton FW, 1936, Transactions of the Birmingham and Warwickshire Archaeology Society,60; 151 (--ARTICLE). SCT508.1951, OS Card, - (--MONOGRAPH). SCT715.Curator Cov Mus, 1951, Pers Comm, - (TEXT). SCT509.1951, OS Card, - (--MONOGRAPH).
SCT715.https://www.heritagegateway.org.uk/Gateway/Results_Single.aspx?resourceID=1029&uid=MCT135

Asset/Event Number	8
Asset/Event Name	Tramway; Wyken Colliery, 19Th Century
Type of Asset/Event	Tramway
Listing No./NRHE Number	
HER Number	MCT501
Status	Non designated Heritage Assets
Easting	428719
Northing	274142
Parish	Stoneleigh
Council	Coventry
Description	Site of dismantled tramway from Wyken Colliery to former course of OxfordCanal.Ordnance Survey, SP38SE, On Map Sheet (-MAP). SCT740. https://www.heritagegateway.org.uk/Gateway/Results_Single.aspx?resourceID=1029&uid=MCT501

Asset/Event Number	9
Asset/Event Name	Cropmark; Westwood Heath, Unknown
Type of Asset/Event	Linear Feature
Listing No./NRHE Number	
HER Number	MCT570
Status	Non designated Heritage Assets
Easting	429070
Northing	276780
Parish	Stoneleigh
Council	Coventry
Description	Two possible linear features of unknown date were visible as cropmarks on aerial photographs of1977 to south of Westwood Way, but not clear enough to interpret. The area has now been built over.Topographic International, 1977, West Midlands County Council Aerial Survey (Scale1:5000), 1:5000 119.275, 120.001 & 120.002 (-PHOTOGRAPH). SCT633. https://www.heritagegateway.org.uk/Gateway/Results_Single.aspx?resourceID=1029&uid=MCT570

Asset/Event Number	10
---------------------------	----

Gazetteer of Heritage Assets and Events

Asset/Event Name	Ridge And Furrow; Se Of Tile Hill, Medieval
Type of Asset/Event	Ridge And Furrow
Listing No./NRHE Number	
HER Number	MCT571
Status	Non designated Heritage Assets
Easting	429460
Northing	277670
Parish	Stoneleigh
Council	Coventry
Description	<p>An area of ridge and furrow visible as earthworks on aerial photographs of 1977 and 2007. Traces of ridge and furrow in field immediately S of railway line. Area is in vicinity of Fletchamstead deserted medieval village. Ridge and furrow as earthworks various - passing under railway line. Mostly N-S, though 1 block E-W. Varying widths from broad to narrow ridge. 1977, 1:5000 Aerial Photograph Collection, 120.064-120.065 (-PHOTOGRAPH). SCT2070.1946, Cov City Coll, (-PHOTOGRAPH). SCT631. Associated Designations: Archaeological Constraint Area Ridge & Furrow AP1977 Evidence. DCT1020 https://www.heritagegateway.org.uk/Gateway/Results_Single.aspx?resourceID=1029&uid=MCT571</p>

Asset/Event Number	11
Asset/Event Name	Ridge And Furrow; S Of Brinklow Road, Medieval
Type of Asset/Event	Ridge And Furrow
Listing No./NRHE Number	
HER Number	MCT64
Status	Non designated Heritage Assets
Easting	429026
Northing	274433
Parish	Stoneleigh
Council	Coventry
Description	<p>An area of strong ridge and furrow south of Brinklow Road (1 small field). 1980, 982.6445, - (-PHOTOGRAPH). SCT628. https://www.heritagegateway.org.uk/Gateway/Results_Single.aspx?resourceID=1029&uid=MCT64</p>

Asset/Event Number	12
Asset/Event Name	Westwood Heath Farm (Site); Westwood Heath Rd; Westwood Heath, 18Th Century To Victoria
Type of Asset/Event	Farmhouse
Listing No./NRHE Number	
HER Number	MCT676
Status	Non designated Heritage Assets
Easting	428750
Northing	276500

Gazetteer of Heritage Assets and Events

Parish	Stoneleigh
Council	Coventry
Description	The site of Westwood Heath Farm, whose buildings were probably of 18th and 19th century date. They were demolished circa 1989/1990. Department of the Environment, 1993, Statutory List of Buildings of Architectural and Historic Importance, (-INDEX). SCT726 https://www.heritagegateway.org.uk/Gateway/Results_Single.aspx?resourceID=1029&uid=MCT676

Asset/Event Number	13
Asset/Event Name	Brickyard Plantation; Gibbet Hill; Westwood, 18th Century To Victorian
Type of Asset/Event	Brickworks; Clay Pit; Brickyard
Listing No./NRHE Number	
HER Number	MCT774
Status	Non designated Heritage Assets
Easting	429770
Northing	275760
Parish	Stoneleigh
Council	Coventry
Description	The site of a brickworks that is visible on the 1st Edition Ordnance Survey map of 1888 and which gives its name to a plantation immediately to the east. The plantation was formerly an enclosure called Pit Field (see MCT 5391 and 12118) suggesting that clay extraction was taking place here from at least 1766. BRICKWORKS (18th Century to Victorian - 1766 AD to 1888 AD) Evidence DOCUMENTARY EVIDENCE BRICKYARD (18th Century to Victorian - 1766 AD to 1888 AD) Evidence DOCUMENTARY EVIDENCE CLAY PIT (18th Century to Victorian - 1766 AD to 1888 AD) Evidence DOCUMENTARY EVIDENCE Site of Stoneleigh Estate Brickyard, where a substantial building still remains with 1873 on the gable and bricks stamped Lord Leigh. The brickyard and clay extraction pits are visible on the 1st Edition Ordnance Survey map of 1888. 1976, History in Brick, (MONOGRAPH). SCT655. Ordnance Survey, 1884-1889, First Edition Ordnance Survey 25 inch to the mile (or 1:2500) County Series map (-MAP). SCT976 https://www.heritagegateway.org.uk/Gateway/Results_Single.aspx?resourceID=1029&uid=MCT774

Asset/Event Number	14
Asset/Event Name	Ridge And Furrow S Of Stream, Tile Hill, Unknown
Type of Asset/Event	Ridge And Furrow
Listing No./NRHE Number	
HER Number	MCT822
Status	Non designated Heritage Assets
Easting	429200
Northing	276000
Parish	Stoneleigh
Council	Coventry
Description	An area of ridge and furrow visible on a 1946 aerial photograph as an earthwork. Large area of ridge and furrow as earthwork S of stream - varying widths, but none extremely broad.

Mostly roughly N-S.RAF, 1946, RAF vertical aerial photographs (digital), (PHOTOGRAPH).
SCT632https://www.heritagegateway.org.uk/Gateway/Results_Single.aspx?resourceID=1029&uid=MCT822

Asset/Event Number	15
Asset/Event Name	Prehistoric Flint Tool, Land Off University Road, University Of Warwick, Prehistoric
Type of Asset/Event	Findspot
Listing No./NRHE Number	
HER Number	MCT15344
Status	Non designated Heritage Assets
Easting	429855
Northing	276447
Parish	Stoneleigh
Council	Coventry
Description	A single flint tool was found in an evaluation trench on a site southeast of Milburn Hill Road. Trench 1 contained no archaeological features; however, a single worked flint of indeterminate prehistoric date was recovered from the topsoil deposit 101. As this was found in the topsoil and the general character of site is one of a post medieval arable landscape it is likely that this was brought in via earlier ploughing... A single flint flake fragment of indeterminate prehistoric date, which has suffered some post-depositional edge damage, was recovered from 101 in Trench 1. Wessex Archaeology, 2014, National Automotive Innovation Centre, Land off University Road, University of Warwick, Coventry (EVALUATION REPORT). SCT123 https://www.heritagegateway.org.uk/Gateway/Results_Single.aspx?resourceID=1029&uid=MCT15344

Asset/Event Number	17
Asset/Event Name	Possible Iron Age Briquetage, The Riddings, Iron Age
Type of Asset/Event	Findspot
Listing No./NRHE Number	
HER Number	MCT3486
Status	Non designated Heritage Assets
Easting	431168
Northing	277399
Parish	Stoneleigh
Council	Coventry
Description	Two fragments of briquetage were found during an archaeological watching brief and may indicate Iron Age activity in this area. Coventry Museums Archaeology Unit, 1999, 14A The Riddings, Coventry, Archaeological Evaluation (EVALUATION REPORT). SCT1309 Related Monuments: Possible Enclosure North of Hearsall Golf Functional Association Course MCT2010 https://www.heritagegateway.org.uk/Gateway/Results_Single.aspx?resourceID=1029&uid=MCT3486

Asset/Event Number	18
---------------------------	----

Gazetteer of Heritage Assets and Events

Asset/Event Name	Possible Site Of Fletchamstead Deserted Medieval Settlement, Medieval
Type of Asset/Event	Deserted Settlement
Listing No./NRHE Number	
HER Number	MCT123
Status	Non designated Heritage Assets
Easting	430000
Northing	277660
Parish	Stoneleigh
Council	Coventry
Description	<p>Deserted hamlet of parish of Stoneleigh. Fletchamstead. 13 in 1304 list; 26people dispossessed in 1497 (Leadam 440).Deserted hamlet of Fletchamstead. Sited to the farm group of Fletchamstead, area centred on SP3000 7766.The indicated site has been completely built over.First edition shows Fletchamstead farm group, with the railway line to the N. Amoat lies to the SE (2017), ridge and furrow to W (6155)Beresford MW, 1945, The Deserted Villages of Warwickshire, 66; 97 (--ARTICLE). SCT41.1951, OS Card, - (--MONOGRAPH). SCT715.1967, OS Card, - (--MONOGRAPH). SCT718.1888, OS 25" first edition, sheet 269 (-MAP). SCT524.https://www.heritagegateway.org.uk/Gateway/Results_Single.aspx?resourceID=1029&uid=MCT123</p>

Asset/Event Number	19
Asset/Event Name	Possible Motte Ne Of Kirby Corner, Medieval
Type of Asset/Event	Motte
Listing No./NRHE Number	
HER Number	MCT987
Status	Non designated Heritage Assets
Easting	429750
Northing	276690
Parish	Stoneleigh
Council	Coventry
Description	<p>The possible site of a medieval motte. A mound was reported as existing on this site.Mound in corner of development area of University Campus. Suggested motte ofRoger de Maure or More. Now under trees. Reported by D Smith. No sign ofmound or trees on first edition Ordnance Survey map of 1888.HAW, 11.1995, Conversation with D Smith, - (VERBAL COMMUNICATION). SCT597.Ordnance Survey, 1884-1889, First Edition Ordnance Survey 25 inch to the mile (or 1:2500)County Series map (-MAP). SCT976.Associated Events/Activities: ECT365 University of Warwick Archaeological Evaluation 1996https://www.heritagegateway.org.uk/Gateway/Results_Single.aspx?resourceID=1029&uid=MCT987</p>

Asset/Event Number	20
Asset/Event Name	Neolithic Axe, Training College, Canley, Neolithic
Type of Asset/Event	Findspot
Listing No./NRHE Number	

Gazetteer of Heritage Assets and Events

HER Number	MCT122
Status	Non designated Heritage Assets
Easting	429800
Northing	277000
Parish	Stoneleigh
Council	Coventry
Description	<p>A Neolithic stone axe was found in the grounds of Canley Training College. Broken Neolithic (Graig Lwyd) Axe with ground cutting edge found in grounds of Training College at Canley. (Illustration). Shotton FW, 1949, PCNHSS, II; 3; 76 (---MONOGRAPH). SCT226.1951, OS Card, - (---MONOGRAPH). SCT715. https://www.heritagegateway.org.uk/Gateway/Results_Single.aspx?resourceID=1029&uid=MCT122</p>

Asset/Event Number	21
Asset/Event Name	Possible Later Prehistoric Enclosure, Kirby Corner Road. Later Prehistoric
Type of Asset/Event	Enclosure
Listing No./NRHE Number	
HER Number	MCT15295
Status	Non designated Heritage Assets
Easting	430028
Northing	276441
Parish	Stoneleigh
Council	Coventry
Description	<p>The site of a possible later Prehistoric enclosure, covering a large area either side of Kirby Corner Road and possibly associated with the banjo enclosure MCT988, is visible on an aerial photograph of 1958.it appears from the aerial photograph that the pitch may be situated at the northwest corner of a larger enclosure. Much of the area which includes the putative larger enclosure has been developed for the construction of the science park, the National Grid building and a car park on the central campus of the University, but some of this area has not yet been developed and the stream and earthwork which may have formed the boundary of the enclosure can still be followed. Centre for Life Long Learning, University of Warwick, 2002, Archaeological work at Westwood Running Track, University of Warwick, Coventry, p.11 (---INTERIM REPORT). SCT1357 Associated Designations: Archaeological Constraint Area Possible Prehistoric Enclosure DCT1100 https://www.heritagegateway.org.uk/Gateway/Results_Single.aspx?resourceID=1029&uid=MCT15295</p>

Asset/Event Number	22
Asset/Event Name	Site of Banjo Enclosure, Westwood Campus Running Track, University of Warwick. Late Iron Age
Type of Asset/Event	Enclosure, Banjo Enclosure
Listing No./NRHE Number	
HER Number	MCT988
Status	Non designated Heritage Assets
Easting	429595

Northing	276643
Parish	Stoneleigh
Council	Coventry
Description	<p>A banjo enclosure of Iron Age/Roman date which is visible on aerial photographs was the subject of a resistivity survey. Sherds of pottery and an axehead were found at the site when the turf was lifted. Banjo shaped enclosure on 1952 APs. May have been affected by landscaping for running track to N. Resistivity survey planned as part of study by Dan Smith. Banjo enclosure is now partly under an all weather running track on the Westwood campus at the University of Warwick. Turf was removed in 1993 revealing sherds of Wappenbury ware and an Iron Age/Roman iron axe head (now in HAGAM). Plot of resistivity survey of the enclosure in field A3 of the 1996 survey are included in the report. Possible banjo enclosure visible on AP. A banjo-type ditched ovoid enclosure with 'antennae' ditches shows clearly as both a mark in crops and soil on vertical photos taken in the 1950s at the site of the present Westwood Running Track. The track was built over part of this site, which was excavated in 2002. The photos show the main enclosure with antennae ditches... HAW, 1995, Cov with Smith, - (TEXT). SCT575. University of Warwick, Department of Continuing Education, 1996, University of Warwick Archaeological Evaluation, p.3, 32 (-REPORT). SCT1608. Aerial Photograph (Coventry NE) (-PHOTOGRAPH). SCT1284. Ove Arup & Partners Ltd, 2007, Warwick University. Environmental Statement Volume 2. (including Warwick University. Interpretation of Aerial Photographs for Archaeology) (-DESKBASED SURVEY REPORT). SCT1515. Associated Designations: Archaeological Constraint Area Cropmark Banjo Possible and Iron Age Settlement</p> <p>DCT1018 https://www.heritagegateway.org.uk/Gateway/Results_Single.aspx?resourceID=1029&uid=MCT988</p>

Asset/Event Number	23
Asset/Event Name	Gibbet Hill Bridge, Stoneleigh Road. Victorian
Type of Asset/Event	Bridge
Listing No./NRHE Number	
HER Number	MCT1111
Status	Non designated Heritage Assets
Easting	430955
Northing	274614
Parish	Stoneleigh
Council	Coventry
Description	<p>Gibbet Hill Bridge, a bridge that carries the Coventry/Leamington railway over Stoneleigh Road. It must have been built around 1844, the date at which the railway line opened. Evidence DOCUMENTARY EVIDENCE Evidence EXTANT STRUCTURE Aka stone Bridge. Carries road over Coventry/Leamington railway line. Singlehurst M, 1996, Monument Protection Programme - Bridges, (CORRESPONDENCE). SCT636. City Engineers Department, Coventry City Council, 1996, Bridge Record System, 2001 (MONOGRAPH). SCT658. https://www.heritagegateway.org.uk/Gateway/Results_Single.aspx?resourceID=1029&uid=MCT1111</p>

Asset/Event Number	24
Asset/Event Name	E of Tutbury Avenue. 20th Century
Type of Asset/Event	Ridge And Furrow

Gazetteer of Heritage Assets and Events

Listing No./NRHE Number**HER Number** MCT14360**Status** Non designated Heritage Assets**Easting** 431209**Northing** 276508**Parish** Stoneleigh**Council** Coventry**Description** Ridged Field Earthworks/ Ridge and furrow 1901 AD - 2000D. Aerial Photograph (Coventry NE) (-PHOTOGRAPH). SCT1292 1980Associated Designations: Archaeological Constraint Area Earthwork Ridge & Furrow AP 1980 DCT1072

Asset/Event Number 25**Asset/Event Name** Possible area of kiln debris E of Kirby Corner Road. Roman to Victorian**Type of Asset/Event** Kiln**Listing No./NRHE Number****HER Number** MCT14363**Status** Non designated Heritage Assets**Easting** 429760**Northing** 276453**Parish** Stoneleigh**Council** Coventry**Description** An area of what may be kiln debris was detected during a geophysical survey on this site in 1990. Anomaly 3, which is well defined against the surrounding area, may simply be a larger cluster of similar modern debris. However, the values recorded may be consistent with kiln debris. The adjoining weaker Anomaly A4 may be associated with it. Birmingham University Field Archaeology Unit, 1990, Warwick University, Kirby Corner, Geophysical Survey, p.5 (-- GEOPHYSICAL SURVEY REPORT). SCT1431. Associated Events: ECT163 Warwick University, Kirby Corner, Area 1 (Event - Survey. Ref: COVE93) https://www.heritagegateway.org.uk/Gateway/Results_Single.aspx?resourceID=1029&uid=MCT14363

Asset/Event Number 26**Asset/Event Name** Negative evidence at Milburn House, Warwick University Campus. Undated**Type of Asset/Event** Salvage recording**Listing No./NRHE Number****HER Number** MCT14364**Status** Non designated Heritage Assets**Easting** 429887**Northing** 276638**Parish** Stoneleigh**Council** Coventry

Gazetteer of Heritage Assets and Events

Description Salvage recording was carried out at this site but no significant archaeological features or finds were recovered. Birmingham Archaeology, 2008, Milburn House, Warwick University Campus, Coventry, Archaeological Salvage Recording (--WATCHING BRIEF REPORT). SCT215 Associated Events: Milburn House, Warwick University Campus, Kirby Corner Road, Coventry (Event -Intervention)
ECT522 https://www.heritagegateway.org.uk/Gateway/Results_Single.aspx?resourceID=1029&uid=MCT14364

Asset/Event Number 27
Asset/Event Name Post-medieval ridge and furrow, SE of Milburn Hill Rd, University of Warwick. Post Medieval
Type of Asset/Event Ridge And Furrow

Listing No./NRHE Number

HER Number MCT15345

Status Non designated Heritage Assets

Easting 429851

Northing 276406

Parish Stoneleigh

Council Coventry

Description Evidence of ridge and furrow cultivation was recorded in several evaluation trenches in an area to the southeast of Milburn Hill Road. The remains of ridge and furrow cultivation was recorded in several trenches during an evaluation of land to the southeast of Milburn Hill Road, University of Warwick. The finds that were recovered suggest that the ridge and furrow is of post-medieval date. Wessex Archaeology, 2014, National Automotive Innovation Centre, Land off University Road, University of Warwick, Coventry (--EVALUATION REPORT). SCT123 Associated Events: ECT545, Trial trench evaluation, SE Milburn Hill Road, University of Warwick, 2014

https://www.heritagegateway.org.uk/Gateway/Results_Single.aspx?resourceID=1029&uid=MCT15345

Asset/Event Number 28
Asset/Event Name A. Site of 16th century buildings, Stoneleigh Common. Elizabethan
Type of Asset/Event Building

Listing No./NRHE Number

HER Number MCT15899

Status Non designated Heritage Assets

Easting 430674

Northing 274432

Parish Stoneleigh

Council Coventry

Description The site of two buildings on Stoneleigh Common that are depicted on an estate map dating to 1597. Two buildings are depicted next to a road running across Stoneleigh Common on the 1597 estate map. <1> Goodwin, John, 1597, Plot of the Severall Grounds Lying in Hurste, Flechamstead, and Candley, being the lands of the Right Worshipful Sir Thomas Leigh, 1597 (-MAP). SCT1025 Associated Designations: Archaeological Constraint Area Site of 16th century

Gazetteer of Heritage Assets and Events

buildings S of Beverlyl Drive.

DCT1331https://www.heritagegateway.org.uk/Gateway/Results_Single.aspx?resourceID=1029&uid=MCT15899

Asset/Event Number	29
Asset/Event Name	B. Site of 16th century buildings, Stoneleigh Common. Elizabethan
Type of Asset/Event	Building
Listing No./NRHE Number	
HER Number	MCT15899
Status	Non designated Heritage Assets
Easting	430690
Northing	274426
Parish	Stoneleigh
Council	Coventry
Description	Same as MCT15899 above

Asset/Event Number	30
Asset/Event Name	Possible medieval settlement of Canley. Medieval
Type of Asset/Event	Settlement
Listing No./NRHE Number	
HER Number	MCT16008
Status	Non designated Heritage Assets
Easting	430886
Northing	276576
Parish	Stoneleigh
Council	Coventry
Description	<p>The possible site of the medieval settlement of Canley. A 16th Century map depicts a small concentration of dwellings and homestead plots in this area and it is possible they originated at some point in the medieval period at the centre of the surrounding open field system. A 16th Century map depicts a small concentration of dwellings and homestead plots in this area and it is possible they originated at some point in the medieval period.<1> Goodwin, John, 1597, Plot of the Severall Grounds Lying in Hurste, Flechamstead, and Candley, being the lands of the Right Worshipful Sir Thomas Leigh, 1597 (-MAP). SCT1025https://www.heritagegateway.org.uk/Gateway/Results_Single.aspx?resourceID=1029&uid=MCT16008</p>

Asset/Event Number	31
Asset/Event Name	London and North Western Railway. Victorian to Modern
Type of Asset/Event	Railway
Listing No./NRHE Number	

HER Number	MCT16533
Status	Non designated Heritage Assets
Easting	430404
Northing	277880
Parish	Stoneleigh
Council	Coventry
Description	<p>The London and North Western Railway line, which opened in 1838. After considering the claims of an alternative route via Oxford and Banbury, the proprietors of the London and Birmingham Railway Company eventually selected a route passing through Rugby and Coventry. Coventry Station was opened with the line in 1838.</p> <p>Salzman, L.F. (ed), 1951, Victoria County History: A History of the County of Warwick - Vol VI, p38 (--VOLUME). SCT1747. Pugh, R. B. (ed), 1969, Victoria County History: A History of the County of Warwickshire - Volume VIII, p38 (--VOLUME). SCT683. 1849, St. Michael's Tithe Map and Apportionment (TEXT). SCT1245. Robin Leleux, 1976, The east Midlands, vol.9., Pages: 15-20 (TEXT). SCT2160 https://www.heritagegateway.org.uk/Gateway/Results_Single.aspx?resourceID=1029&uid=MCT16533</p>

Asset/Event Number	32
Asset/Event Name	Coventry to Leamington Railway. Victorian to Modern
Type of Asset/Event	Railway
Listing No./NRHE Number	
HER Number	MCT16535/MWA7839
Status	Non designated Heritage Assets
Easting	431167
Northing	275135
Parish	Stoneleigh
Council	Coventry
Description	<p>MCT16535 record - The Coventry to Leamington railway line which was opened in 1844.</p> <p>In 1844 the London and Birmingham Railway Company [which later became the London and North Western Railway Company] opened a branch line south from Coventry to Milverton. Salzman, L.F. (ed), 1951, Victoria County History: A History of the County of Warwick - Vol VI, p38 (--VOLUME). SCT1747. Pugh, R. B. (ed), 1969, Victoria County History: A History of the County of Warwickshire - Volume VIII, p38 (--VOLUME). SCT683. Ordnance Survey, 1884-1889, First Edition Ordnance Survey 25 inch to the mile (or 1:2500) County Series map (-MAP). SCT976. 1849, St. Michael's Tithe Map and Apportionment (TEXT). SCT1245.</p> <p>MWA7839 record - The site of a railway which was constructed in the mid 19th century. Leamington to Coventry branch. 9.5 miles. The Leamington to Coventry railway line was a branch of the London and North West (Nuneaton to Leamington line), later the London, Midland and Scottish, Railway. This is briefly mentioned in passing by the Victoria County History entry for Milverton.</p> <p>Bibliographic reference: Salzman L F (ed). 1951. Victoria County History, vol 6, Warwickshire. Warwickshire. page 164</p>

Asset/Event Number	33
Asset/Event Name	Second World War air raid shelter, Stoneleigh Road. Second World War
Type of Asset/Event	Air Raid Shelter
Listing No./NRHE Number	
HER Number	MCT16884
Status	Non designated Heritage Assets
Easting	430864
Northing	274661
Parish	Stoneleigh
Council	Coventry
Description	<p>A Second World War air raid shelter was observed in the rear garden of a property in Stoneleigh Road. The shelter appeared to have concrete walls and a metal blast door. An air raid shelter observed in the rear garden at a property in Stoneleigh Road. It appeared to have concrete walls and a metal blast door. The air raid shelter at 6 Stoneleigh Road is constructed from reinforced concrete walls, floor and roof. The thickness of the concrete walls is 331mm with a 270mm thick roof. There is a 215mm thick spine wall inside the rectangular structure creating a lobby and screening the entrance door from the main chamber. The door is constructed from iron, 15mm thickness. The door is attached to a 6mm iron angle frame which is secured to the concrete shell. The door has a single handle and 2 locking arms, one on the front and one inside... The external concrete shell is rendered with a pebbledash finish. There are 2 air vents in the shelter and there was at some time an electric supply with a switch and three wall lights. The shelter is sunk slightly into the ground, albeit it is difficult to tell if the levels around the shelter have been built up in the intervening years since it was operational. Coventry City Council, 2011, Air raid shelter, 6 Stoneleigh Road (-PHOTOGRAPH). SCT1971. Lapworth Architects, 2011, 6 Stoneleigh Road, Coventry: Building assessment and structural recording of the existing air raid shelter (--BUILDING RECORDING REPORT). SCT1982 Associated Events: ECT631 Building recording of air raid shelter, 6 Stoneleigh Road (Event - Survey) https://www.heritagegateway.org.uk/Gateway/Results_Single.aspx?resourceID=1029&uid=MCT16884</p>

Asset/Event Number	34
Asset/Event Name	Pax Sculpture, Garden of Rest, Canley Crematorium. Late 20th Century to Second World War
Type of Asset/Event	Sculpture
Listing No./NRHE Number	
HER Number	MCT16897
Status	Non designated Heritage Assets
Easting	430725
Northing	276822
Parish	Stoneleigh
Council	Coventry
Description	<p>A bronze sculpture of a female figure, created by Georg Ehrlich (1897-1966) and installed in 1945. It is situated in the Garden of Rest at Canley Crematorium. Pax is depicted as a life size recumbent female in bronze. The stone plinth is inscribed with the title and the donor's names. It is sited beside the lily pond in the inner Garden of Rest at the crematorium. The</p>

figure has a height of 56cm, a width of 39cm and a length of 1m 65. The plinth is 63x66x183cm. The figure is shown lying on her back with one knee raised and her right arm hanging loosely by her side, and is clad in simple drapery that is stretched taut across her body. The pose of the figure and the gaunt face, characteristic of Ehrlich's work, leave the spectator uncertain whether it represents a figure in repose or in death. Most of his figure sculptures have a gauntness and have dark accentuated eyes, for example, his air raid victim of 1946 and more surprisingly his Venus of 1951-2. His figure drawings also have this quality. Pax was Ehrlich's first major public commission after coming to Britain in 1937 and was one of his largest bronze sculptures. His work was mainly tender studies of young boys or naturalistic animal sculptures. Later he turned to portrait sculpture, making bronzes of the heads of Benjamin Britten and Peter Pears. Ehrlich's work is represented in several galleries, including the Tate. There was a major exhibition of his work at the Bruton Gallery in 1978 that included the maquette and preparatory studies for Pax. Siegfried Bettmann (1863-1951), who commissioned the sculpture, was a German born cycle manufacturer who was mayor of Coventry at the outbreak of the first World War. Bettmann commissioned Ehrlich to make the sculpture as a gesture for peace during the Second World War and unveiled the work in 1945. Coventry City Council, 1980, A Survey of Public Art in Coventry, p.37 (--- MONOGRAPH). SCT1940. Associated Events: ECT401 Coventry Public Art Survey (Event - Survey) https://www.heritagegateway.org.uk/Gateway/Results_Single.aspx?resourceID=1029&uid=MCT16897

Asset/Event Number	35
Asset/Event Name	Building. 18th Century to Mid 20th Century
Type of Asset/Event	Farm Building
Listing No./NRHE Number	
HER Number	MCT17058
Status	Non designated Heritage Assets
Easting	430038
Northing	277702
Parish	Stoneleigh
Council	Coventry
Description	Non-domestic building, which may have served as a barn or a cattle/storage shed, uncovered as a series of walls and floor surfaces excavated in 2014. Excavation uncovered the heavily-disturbed remains of a series of walls and floor surfaces in the location of the building first depicted on a map of 1766. Four wall fragments survived from an initial sandstone-built phase, but the majority of the structures were constructed from unfrosted machine-made bricks, reflecting later remodelling of the building. No pre-modern artefacts were present and there were no clear indications of function, although the relatively insubstantial walls indicate that the building was non-domestic in nature. It may have served as a barn or a cattle/storage shed. Cotswold Archaeology, 2014, Prior Deram Walk (Site D), Canley, Coventry, Warwickshire, Archaeological Excavation (TEXT). SCT2092. Associated Events: ECT696 Prior Deram Walk (Site D), Canley, Coventry, Warwickshire (Event. Ref: CA Project: 660225) https://www.heritagegateway.org.uk/Gateway/Results_Single.aspx?resourceID=1029&uid=MCT17058

Asset/Event Number	36
Asset/Event Name	Gibbet Hill Farmhouse and associated agricultural buildings. 17th Century to Victorian
Type of Asset/Event	Farm
Listing No./NRHE Number	

HER Number	MCT17163
Status	Non designated Heritage Assets
Easting	430498
Northing	275245
Parish	Stoneleigh
Council	Coventry
Description	<p>Gibbet Hill Farmhouse originated in the 17th century, and some fabric of this date survives. Altered in the 18th and 19th centuries, and has associated farm buildings. Historic England, 2017, Historic England (Designation) Reject at Initial Assessment Report: Gibbet Hill Farmhouse and associated agricultural buildings (-REPORT). SCT2233. Gibbet Hill Farmhouse originated in the 17th century, and some fabric of this date survives, giving an idea of the plan of the earliest house, and its broad form: a two-room plan with a central stack, which was recorded in 1983, but later removed. The house was probably of a single storey and attic, with a gable wall with attic window surviving within the first floor of the 18th century extension at the north end showing the original height of the stone-built house. The west wall of the 17th century house, with another stone mullioned window survives, and at least a portion of the south gable end wall remains beneath later render – its lower course is visible just above ground level, and a change in the render indicates that it is likely to survive across the ground floor. However, beyond the partial survival of the stone walls and the two windows, the only element of the 17th century house to survive is a portion of an octagonal newel post to the stair at the west side, though the rest of the timberwork has been replaced. From the surviving and much altered 17th century fabric, it is not possible to ascertain which was the entrance front; the existing doorways in the west elevation are significantly later and unlikely to mark original openings, and the extension of the building, in at least two phases, to the east, has altered or removed so much of the former east elevation that it is not possible to discern anything of the 17th century form. At Gibbet Hill Farmhouse, the surviving parts of the 17th century building do not form a substantial part of the existing building, and it lacks the more significant fabric, such as the removed stack, and most importantly, any of the 17th century roof structure, which would form one of the most significant and diagnostic parts of a building of this date. The 18th century phase of the house is no more legible now, though it is clear that the upper floor of the 17th century house was rebuilt in brick and raised in height, which is evident from the fabric. The northern extension also appears to date from this period, but there is little aside from the shell of the structure which offers any interest. The simple roof has no trusses, and the visible structure amounts to only two purlins. The other 18th century additions to the building, shown on the title map, have been entirely replaced by the later extension and remodelling of the house, which research submitted by the owner's representatives has shown was carried out in the mid-19th century. This remodelling was extensive, involving the addition of new wings to the rear, new windows in new, segmental arched openings (with the exception of the two retained stone mullioned 17th century windows), and internal refurbishment, including the replacement of almost all visible joinery. A new roof was built over the eastern range and the new southern elevation, hipped at both ends, to unify the structure, and this new entrance front was partly rendered to hide the patchwork of 17th century stone wall, 18th century brick and some new 19th century brick which formed the left-hand bay. Although an attempt was made to create a symmetrical elevation, which would be expected at this date, the fact that the 17th century house was set on ground rather lower than the later additions means that the left window is set considerably lower in the elevation, and there is no upper window to this bay. This, together with the partial rendering, means that the elevation lacks the harmony of a fully-symmetrical design. Internally, the steep, three-stepped change in floor height between the earlier and later parts, and the necessity of creating an off-centre stair resulted in a layout and circulation which does not have the coherence expected from a house of the mid-19th century. Some of the surviving finishes date from the 19th century, including two fireplaces with round-arched grates and timber surrounds, and two windows with wide architraves and shallow-fielded panelling. All of these are relatively modest, pattern-book examples, without any particular interest. The rest of the interior is plain and institutional in character. Since the 1960s, the house has been further altered internally, to change it from residential to academic use: the stack has been removed from the 17th century range; there is evidence that the timber casement windows were replaced and some secondary double glazing introduced in the 1980s; and all the</p>

internal doors have been replaced. Overall, although Gibbet Hill Farmhouse retains some interesting 17th century fabric, this is not of sufficient significance to meet the bar for listing, and the later phases have obscured, rather than illuminated, the evolution from the early house, through the 18th century and 19th century, to the present building. The resulting building falls short of the level of special interest needed to merit listing in the national context, though it is certainly of local significance. The agricultural buildings associated with the farmhouse are later in date than the original foundation of the house. The owners' representatives dispute the date of the buildings set out in the consultation report, and suggest that they must date from after the time of the tithe map (1843), as only one block of buildings is shown in this location on that map. However, evidence of the fabric of the former threshing barn, in the form of its roof joinery, suggests a date no later than the late 18th century or early 19th century, and there is a building shown in this approximate location on the map. The owners' representatives own report discusses the accuracy of this map with reference to the house, which is shown in a different position on the tithe map from that which it in fact occupies, but there they are content that it shows the same building. The same is also likely to be true for the barn, which occupies the same position relative to the house as shown on the tithe map, albeit again at a different orientation. As tithe maps were compiled primarily to demonstrate landholding, and not to depict buildings, they frequently show ranges which vary from reality in proportion and precise position, but are nevertheless a good indicator of the presence of a building of roughly that size in that location. The remainder of the buildings cannot be more closely identified with those on the tithe map, though they might be incorporated into the evolved group which now exists. It is likely, therefore, that the barn was built in the later 18th century or early 19th century, with the other agricultural buildings following around the mid-century; certainly the footprint of the buildings as they exist today coincides with that shown on the first edition Ordnance Survey map of 1889, with the exception of a few obviously modern additions. The owners' representatives quote a valuation for Lord Leigh, dated 1871, which refers to the agricultural buildings as: "barn, cattle shed, granary and wagon hovel, brick built and tiled", and state that those functions are no longer discernible within the existing collection of buildings. However, the barn, cattle shed and granary are all identifiable: the barn, with its projecting porch and opposing double door openings, both now partially infilled and altered, is readily evident; the granary is recognisable by the diamond-pattern ventilators to the north-east elevation; and the long building with wide openings to the south-west appears to be the former cattle shed. The barn is the oldest of the buildings on the site, and falls into the 1750-1840 date range where they merit listing if substantially complete. The barn retains its large, pegged, queen-post roof trusses, but the rest of the roof has been quite extensively altered. The rear threshing opening has been closed, with strip glazing to the top and modern up-and-over door below; other associated structural changes have been made to the opening necessitating the building of new brick piers supporting the tie beams. The double doorway in the porch to the front has been altered too, with new openings created. The endwalls have been opened to the adjoining buildings. Despite its relatively earlier date, and the fact that its original function is still legible, the building has been too altered to merit listing. The remainder of the buildings date from various phases around the middle of the 19th century, where there is greater selectivity; the relationships between their fabric are complex and apart from the use of bull-nose bricks for corners and openings, they do not demonstrate any overt quality in architectural style. Although they retain some historic features, such as parts of their roof structures, they have all been significantly altered in the 20th century and 21st century. There have been various later horizontal and vertical partitions; roof lights have been inserted; new windows and new openings have been inserted; and various accretions have been added. Their grouping, enclosing an irregularly shaped courtyard which is broken into by one projecting range, does not show any innovation in its planning, and more closely resembles organic growth. They are not of sufficient interest in the national context to merit listing. Historic England. 2017. Historic England (Designation) Reject at Initial Assessment Report: Gibbet Hill Farmhouse and associated agricultural buildings. https://www.heritagegateway.org.uk/Gateway/Results_Single.aspx?resourceID=1029&uid=MCT17163

Gazetteer of Heritage Assets and Events

Asset/Event Name	73 Kenilworth Road. Early 20th Century to Mid 20th Century
Type of Asset/Event	Detached House
Listing No./NRHE Number	
HER Number	MCT17230
Status	Non designated Heritage Assets
Easting	431460
Northing	275926
Parish	Stoneleigh
Council	Coventry
Description	<p>Detached house built between 1925 and 1938 Ordnance Survey, 1936-1938, Fourth Edition Ordnance Survey 25 inch to the mile (or 1:2500) County Series map (-MAP). SCT1467. Building shown on Fourth Edition Ordnance Survey 25 inch to the mile (or 1:2500) County Series map Coventry City Council, 2018, Personal Comment re: 73 Kenilworth road (VERBAL COMMUNICATION). SCT2315. This house was built between 1925 and 1938, and consists of a two storey central element flanked by single storey projections at either side. The design is characteristic of a detached property of this period, with symmetrical design of brick and render with pilasters around the central door, brick details (for example the arches above the ground-floor windows), and characterful symmetrical brick chimneys. As such, this building makes a positive contribution to the history and character of the Conservation Area. Ordnance Survey, 2006 onwards, Ordnance Survey MasterMap Topography Layer (MAP). SCT1558. Building shown on Ordnance Survey MasterMap Topography Layer https://www.heritagegateway.org.uk/Gateway/Results_Single.aspx?resourceID=1029&uid=MCT17230</p>

Asset/Event Number	38
Asset/Event Name	Possible Enclosure North of Hearsall Golf Course. Iron Age
Type of Asset/Event	Quarry, Enclosure
Listing No./NRHE Number	
HER Number	MCT2010
Status	Non designated Heritage Assets
Easting	431131
Northing	277461
Parish	Stoneleigh
Council	Coventry
Description	<p>A possible Iron Age single-ditched enclosure that is depicted on the 1888 First Edition Ordnance Survey map. Alternatively, this may be a quarry. The site is now built over with houses. Large, roughly oval, single-ditched enclosure shown on first edition map. Possibly a quarry feature but may be a much earlier enclosure site. Now built over with houses. Golf course to south. Ordnance Survey, 1884-1889, First Edition Ordnance Survey 25 inch to the mile (or 1:2500) County Series map (-MAP). SCT976. Ordnance Survey, 1972-1982, Epoch 4 Ordnance Survey National Grid 1:10000 map (-MAP). SCT1480. Archaeological Constraint Area: Canley Ring Earthwork Associated Designations DCT922 Related Monuments: Possible Enclosure North of Hearsall Golf MCT2010 https://www.heritagegateway.org.uk/Gateway/Results_Single.aspx?resourceID=1029&uid=MCT2010</p>

Asset/Event Number	39
Asset/Event Name	Iron Age Settlement South of University Running Track. Iron Age
Type of Asset/Event	Settlement, Round House (Domestic), Gully, Ditch, Post Hole, Pit, Metal Working Site
Listing No./NRHE Number	
HER Number	MCT2011
Status	Non designated Heritage Assets
Easting	429605
Northing	276582
Parish	Stoneleigh
Council	Coventry
Description	<p>A number of Iron Age round houses were excavated during a rescue excavation. Pits, gullies and ditches were also discovered, some containing sherds of pottery and animal bone, and evidence for working of copper, tin and silver. Traces of 14 round house circles were uncovered. The traces were extremely ephemeral on the east side of the exposed area which had suffered from more extensive modern grading processes. Sections were made through construction gullies where this was practical, and terminals of construction gullies were excavated. Buildings ranged in diameter from 12 to 18 metres. There was considerable evidence for re-building on the sites of earlier round houses, especially in the western part of the exposed area, between the ditches which were visible in the 1958 aerial photograph. The ditches indicated in the 1958 aerial photograph were confirmed by cutting two sections across them. Their function remains uncertain although it is assumed that they must predate the construction gullies of the round houses which would have cut through the original upper sections of the ditches. Iron Age pottery and bone was retrieved from gullies and terminals, and it was clear that structural deposits had been placed in the construction gullies at the time of creation of round houses 5 and 9. In the case of round house 5 fragments of pottery were detected in small pits at four locations in the construction gully. Preliminary analysis of the ceramic finds has demonstrated that it is possible to join sherds from different deposits in the construction gully together, suggesting that, as is known from other Iron Age sites, a pot was smashed and distributed round the building when it was built. Identification of the purpose of the buildings is, as has been indicated, rendered difficult by the fact of the site having been stripped in the recent past, but the presence amongst the ceramic materials of one complete and one partial crucible indicate that industrial as well as domestic activity was present on the site. Excavation of an Iron Age settlement at Westwood in the English Midlands recovered a ceramic crucible of a hitherto unknown form, with a hollow pouring spout. XRF analysis of the crucible detected traces of copper, tin and silver. It may thus have been used for silver and bronze on separate occasions, or for the melting together of silver debased with bronze. The presence of silver working at an apparently ordinary domestic settlement is unusual, and may suggest that the organisation of this craft in the British Iron Age was more diverse than hitherto realised. Centre for Life Long Learning, University of Warwick, 2002, Archaeological work at Westwood Running Track, University of Warwick, Coventry (INTERIM REPORT). SCT1357. Sophia Adams, Marcos Martín-Torres and Leo Webley, 2015, Silver working in Iron Age Britain: new evidence from Westwood, Coventry (Interim report - UNREFEREED JOURNAL SUBMISSION - SUBJECT TO CHANGE) (ARTICLE). SCT2124. Associated Designations: Archaeological Constraint Area: Cropmark Banjo Possible and Iron Age Settlement DCT1018 MCT15295 Related Monuments: Possible Later Prehistoric Enclosure, Kirby Corner Road ECT366 University of Warwick Geophysical Survey 1995/96 (Event - Survey) ECT367 University of Warwick Fieldwalking Survey 1995/1996 (Event - Survey) ECT116 University of Warwick, Westwood Campus (Event - Survey. Ref: COVE45) ECT130 Evaluation and Excavation, Westwood Running Track, University of Warwick (Event - Intervention. Ref: COVE59) https://www.heritagegateway.org.uk/Gateway/Results_Single.aspx?resourceID=1029&uid=MCT2011</p>

Gazetteer of Heritage Assets and Events

Asset/Event Name	Possible Site of Pottery Kiln Lychgate Road/Kirby Corner, Canley. Earlier Medieval
Type of Asset/Event	Pottery Kiln, Kiln
Listing No./NRHE Number	
HER Number	MCT204
Status	Non designated Heritage Assets
Easting	430324
Northing	276662
Parish	Stoneleigh
Council	Coventry
Description	<p>Pottery kiln wasters of 13th century date were found at this site during the construction of a carpark at Sainsbury's suggesting this may be the site of medieval pottery kilns. Pottery, 13th century. Now in Herbert Art Gallery & Museum. Acc no. 76/108.1976 - pottery discovered on site of new Sainsbury's shop and freezer centre carpark. Found to be all 13th century kiln waste. No documentary references so far to any potter at this site but in 1538 'Potters Field' 1km away in what is now Tocil Wood - shown as 'Potters Field Coppice' on 1814-5 Stoneleigh Enclosure map. Exact whereabouts of kiln or kilns unknown. Evaluation undertaken in advance of development at junction of Kirby Corner Rd and Gibbet Hill Rd, due to proximity of medieval tile kiln and prehistoric enclosure on APs. Geophysical survey over 8800 square m threw up 4 anomalies. Trenching indicated these caused by 19-20th century building. Report describes a waster group of Coventry Sandy and Glazed wares slightly later than the 12th century: Cannon Park Ware. In July 1976, wasters were discovered by the resident engineer on the site of the new Sainsbury's supermarket and Freezer Centre car park in the Cannon Park Estate to the south of Coventry. The area had been graded, and all archaeological features removed, but M. Rylatt and M. Stokes (Herbert Art Gallery and Museum) recovered all the remaining potsherds, which are stored at the Whitefriars Museum (Accession No. 76/108). The site lies on the 300ft contour on Upper Carboniferous clay where areas bordering the streams are prone to heavy waterlogging. Discusses discovery of dump of pottery jug and pitcher sherds (report inventory no. 021) of the later 13th century and the supply of good clay, water supply and charcoal to fire the kilns in the Canley area and in particular the probable coppicing for the charcoal in Tocil Wood; quotes field names e.g. Potters Field and Potter's Field Coppice in 1538 to support this. 1976, West Midlands Archaeology No. 19, 19; 63 (ARTICLE). SCT724. Rylatt M, 1980s, Correspondence regarding possible medieval pottery industry, Kirby Corner (CORRESPONDENCE). SCT1926. Rylatt M; Soden I, 1990, Kirby Corner, 33; 94 (ARTICLE). SCT517. Medieval Ceramics - Bulletin of the Medieval Pottery Research Group, 1985, Twelfth and Thirteenth Century Coventry Wares, With a Special Reference to a Waster Group From the Cannon Park Estate (Lychgate Road), Coventry, 65-77 (OFF PRINT). SCT1577. University of Warwick, Department of Continuing Education, 1996, University of Warwick Archaeological Evaluation, 3.6.2 p.5-6 (REPORT). SCT1608. Associated Events ECT447 Cannon Park (Event - Intervention) ECT365 University of Warwick Archaeological Evaluation 1996 (Event - Interpretation) https://www.heritagegateway.org.uk/Gateway/Results_Single.aspx?resourceID=1029&uid=MCT204</p>

Asset/Event Number	41
Asset/Event Name	Possible Iron Age Enclosure, Tocil Wood. Early Iron Age to Later Medieval
Type of Asset/Event	Rampart?, Subrectangular Enclosure, Defended Enclosure, Charcoal Burners Site
Listing No./NRHE Number	
HER Number	MCT208
Status	Non designated Heritage Assets
Easting	430254

Gazetteer of Heritage Assets and Events

Northings	275378
Parish	Stoneleigh
Council	Coventry
Description	<p>An enclosure in Tocil Wood that exists as an earthwork. It may be related to medieval pottery production at a nearby kiln site (see MCT2184) or charcoal production, although a small excavation recovered pottery sherds of Iron Age date and the site was interpreted as a defended enclosure. 1983, West Midlands Archaeology, 96 (ARTICLE). SCT481. Rectilinear earthwork at Tocil Wood - lies close to 13th century pottery kilns. Coppice fuel production? Rylatt M, 1984, Letter About Tocil Wood Excavations, - (TEXT). SCT642. Earthwork survey showed rectangular enclosure with several entrances. Excavation to section ditch and low bank - no dating evidence found and no work in centre. Possible animal enclosure or possibly used for making charcoal for firing nearby pottery kilns. Part of Tocil Wood shown on 1845 Stoneleigh Tithe as Potters Field Coppice. University of Warwick, Department of Continuing Education, 1996, University of Warwick Archaeological Evaluation, p.3 (-REPORT). SCT1608. ...the earthwork in Tocil Wood...must have existed by the end of the Iron Age or the first years of the Roman occupation of Britain (1st century BC to 1st century AD). The earthwork is a sub-rectangular structure occupying the end of the wood beside Gibbet Hill Road. A small excavation was undertaken in 1985/86 when a proposed road widening scheme threatened to remove part of the earthwork. Excavation revealed a defensive system consisting of ditch, berm and bank of some 15m in width, and, although the original height of the rampart is unknown, parts of it still stand over one metre high. Lines of posts originally supported the front of the rampart, which was constructed from mixed sandy soils presumably upcast from the ditch. Constructed in this way, with soil from a ditch 2 metres deep, the rampart could easily have stood as high as 3 metres. It seems that timbers from the front of the rampart were replaced at least twice, a fact which suggests that the earthwork was probably occupied for decades rather than just a few years. Wilson, Anna, 2009, Tocil Wood Field Visit Notes - February 2009 (TEXT). SCT1792. The earthwork enclosure was observed during a field visit by Coventry City Council archaeology staff in 2009. The banks are of a substantial size and are generally in a good state of preservation, although there are trees and scrub growing on them. M & H Rees, Pre 1984, Plan of Earthworks in Tocil Wood (PLAN). SCT1925. Plan of earthwork survey of enclosure in Tocil Wood, to scale. Archaeological Constraint Area Earthwork enclosure, possibly associated with C13 pottery Kilns. DCT1070 Associated Events ECT299 Tocil Wood Earthwork Survey (Event - Survey. Ref: COVE234) ECT15 Tocil Wood Earthwork Excavation 1986 (Event - Intervention) ECT376 Field Observations in Tocil Wood 2009 (Field Observation) https://www.heritagegateway.org.uk/Gateway/Results_Single.aspx?resourceID=1029&uid=MCT208</p>

Asset/Event Number	42
Asset/Event Name	A. Possible Iron Age enclosure and pits. Iron Age
Type of Asset/Event	Pit, Enclosure
Listing No./NRHE Number	
HER Number	MCT2084
Status	Non designated Heritage Assets
Easting	429448
Northings	276484
Parish	Stoneleigh
Council	Coventry
Description	<p>An area of dark soil, perhaps indicating the location of a prehistoric enclosure, and pits, were observed on an aerial photograph. An ovoid-shaped area of very much darker toned crop is identified in the adjacent field [to MCT988], along with some possible pits. This feature may be</p>

a further enclosure, and is identified as an area of further high archaeological potential. These enclosures often occur in proximity, and surrounded rural settlements and/or animal 'corrals' with outer barriers to funnel stock into the enclosed space...Ove Arup & Partners Ltd, 2007, Warwick University. Environmental Statement Volume 2. (including Warwick University. Interpretation of Aerial Photographs for Archaeology), AP1, p.7 (---DESKBASED SURVEY REPORT). SCT1515. Associated Events. ECT135. Warwick University: Interpretation of Aerial Photographs for Archaeology (Event. Ref: COVE64) https://www.heritagegateway.org.uk/Gateway/Results_Single.aspx?resourceID=1029&uid=MCT2084

Asset/Event Number	44
Asset/Event Name	Possible Quarry Pits in Tocil Wood. Unknown
Type of Asset/Event	Extractive Pit, Clay Pit
Listing No./NRHE Number	
HER Number	MCT2141
Status	Non designated Heritage Assets
Easting	430348
Northing	275508
Parish	Stoneleigh
Council	Coventry
Description	Several pits, possibly quarry pits, were observed during a field visit to Tocil Wood in February 2009. The pits may have been dug to extract clay for pottery production. Tocil Wood was called Potters Field Coppice in the 18th century. Several pits were observed during a field visit by Coventry City Council archaeology staff in February 2009. The pits were water-filled at the time of the visit but looked as though they may originally have been dug for extractive purposes. One possibility is that they were dug in order to extract clay during the medieval period for pottery production in this area. Tocil Wood was called Potters Field Coppice during the 18th century. Wilson, Anna, 2009, Tocil Wood Field Visit Notes - February 2009 (TEXT). SCT1792. Thomas Eagle, 1770, A Map of the several Farms and Lands in the Parishes of Allesley and Stoneleigh belonging to Joseph Neale Esq. (-MAP). SCT935. Associated Events. ECT376 Field Observations in Tocil Wood 2009 (Field Observation) https://www.heritagegateway.org.uk/Gateway/Results_Single.aspx?resourceID=1029&uid=MCT2141

Asset/Event Number	45
Asset/Event Name	Former military dispersal site, Kenilworth Road. Second World War
Type of Asset/Event	Ammunition Stand
Listing No./NRHE Number	
HER Number	MCT2155
Status	Non designated Heritage Assets
Easting	430433
Northing	275111
Parish	Stoneleigh
Council	Coventry
Description	The possible site of a Second World War ammunition stand is visible as a cropmark on

aerialphotographs.A series of possible munitions dispersals show as light toned marks in crop where former hardstandings were situated. These features are no longer extant and are probably related to modernmilitary or industrial activities. They were not extant in 1947.Ove Arup & Partners Ltd, 2007, Warwick University. Environmental Statement Volume 2.(including Warwick University. Interpretation of Aerial Photographs for Archaeology), AP8, p.12 (–

DESKBASED SURVEY REPORT). SCT1515.Associated Designations: Archaeological Constraint Area Possible WWII Ammunition Stand W of Kenilworth Road.

DCT1210https://www.heritagegateway.org.uk/Gateway/Results_Single.aspx?resourceID=1029&uid=MCT2155

Asset/Event Number	46
Asset/Event Name	S of Stream , Tile Hill. Later Medieval
Type of Asset/Event	Ridge And Furrow
Listing No./NRHE Number	
HER Number	MCT2173
Status	Non designated Heritage Assets
Easting	429214
Northing	277593
Parish	Stoneleigh
Council	Coventry
Description	Ridge and furrow visible on 1946 aerial photograph.1946, Aerial Photograph (Coventry NE) (-PHOTOGRAPH). SCT1287.Associated DesignationsArchaeological Constraint Area Riidge & Furrow AP1977 Evidence Active DCT1020Archaeological Constraint Area Ridge & Furrow AP 1946 RAF Active DCT1021Associated EventsECT254 SE of Tile Hill (Event - Survey. Ref: COVE189)ECT255 S of Stream Tile Hill (Event - Survey. Ref: COVE190) https://www.heritagegateway.org.uk/Gateway/Results_Single.aspx?resourceID=1029&uid=MCT2173

Asset/Event Number	47
Asset/Event Name	Possible site of Pottery Kilns, NE of Tocil Wood. Later Medieval
Type of Asset/Event	Pottery Kiln, Kiln
Listing No./NRHE Number	
HER Number	MCT2184
Status	Non designated Heritage Assets
Easting	430542
Northing	275610
Parish	Stoneleigh
Council	Coventry
Description	The possible site of medieval pottery kilns, suggested by several mounds in this location and theformer name of Tocil Wood being Potters Field Coppice from at least 1639.Small mounds in the field north-east of Tocil Wood are likely candidates for kiln sites and burnt daub found in the east part of the wood may also indicate the former presence of kilns. Former fieldname of Potters Field Coppice [1639] also suggests use of locality for charcoal production for thepottery industry (see MCT208).University of Warwick, Department of Continuing

Education, 1996, University of Warwick Archaeological Evaluation, p.6 (-REPORT).
SCT1608. Associated Designations: Archaeological Constraint Area Earthwork enclosure, possibly associated with C13 pottery Kilns. DCT1070 Associated Events ECT299 Tocil Wood Earthwork Survey (Event - Survey. Ref: COVE234) ECT365 University of Warwick Archaeological Evaluation 1996 (Event - Interpretation) https://www.heritagegateway.org.uk/Gateway/Results_Single.aspx?resourceID=1029&uid=MCT2184

Asset/Event Number	48
Asset/Event Name	Possible site of Knights Templar Camera, Fletchamstead. Earlier Medieval
Type of Asset/Event	Camera, Templars Camera
Listing No./NRHE Number	
HER Number	MCT2479
Status	Non designated Heritage Assets
Easting	429009
Northing	277823
Parish	Stoneleigh
Council	Coventry
Description	<p>The possible site of the medieval camera of the Knights Templar at Fletchamstead. In the later medieval period an entry in the Stoneleigh Leger Book recorded the foundation of the estate at Fletchamstead: 'The Prior of the Hospital of St. John at Fletchamstead a certain chantry or hermitage which Henry I gave (1100-1135) to a certain priest and hermit called Gerard, with one carucate of land with appurtenances around the said chantry... This Gerard held the said chantry for life; he died there and was buried in the chapel he dedicated there. Following his death the King gave the said chantry to a certain priest called Brian, brother to a certain Templar, Peter Lomsey. This Templar sent Brian away on Templar business in Ireland. The same Templar had set up the said chantry in the Chapel of Fletchamstead on the King's behalf. While in Ireland Brian died. Thus with the said chantry in their possession following Brian's death, the Templars occupied the hermitage. The Lord King Henry (II: 1154-89) gave the said hermitage to a certain priest, Robert for life, and to the Templar Brethren after his death according to the terms of their charter'... The earliest pictorial record of the site is on John Goodwin's 1597 'Plot of the Severall Grounds Lying in Hurste, Fletchamstead and Candley'. The medieval hall cannot be identified on this map although a number of buildings are shown... It must be assumed that these may include the early manor and farm buildings associated with the Templar and Hospitaller occupation of the site... Northamptonshire Archaeology, 2010, Archaeological Evaluation at Torrington Avenue, Coventry (-EVALUATION REPORT). SCT1889. Associated Designations Archaeological Constraint Area Templar/Hospitaller Camera Active DCT939 Archaeological Constraint Area Former Fletchamstead Hall (Templar Manor). DCT978 Associated Events: ECT560 Archaeological Evaluation at Torrington Avenue (Event - Intervention) https://www.heritagegateway.org.uk/Gateway/Results_Single.aspx?resourceID=1029&uid=MCT2479</p>

Asset/Event Number	50
Asset/Event Name	BRICKWORKS; 3 KM NW OF WARWICK UNIVERSITY. Post Medieval
Type of Asset/Event	Brickworks, Brick Kiln
Listing No./NRHE Number	
HER Number	MCT544

Status	Non designated Heritage Assets
Easting	429378
Northing	276232
Parish	Stoneleigh
Council	Coventry
Description	A brickworks site is shown on the 1st Edition Ordnance Survey map of 1888 on the southern side of Westwood Heath Road. Aerial photographs show that the main buildings were still standing in 2007. Ordnance Survey, 1884-1889, First Edition Ordnance Survey 25 inch to the mile (or 1:2500) County Series map, sheet 282 (MAP). SCT976. GeoPerspectives, 2007, Coventry vertical aerial photographs (digital) (PHOTOGRAPH). SCT1407. https://www.heritagegateway.org.uk/Gateway/Results_Single.aspx?resourceID=1029&uid=MCT544

Asset/Event Number	51
Asset/Event Name	Cottage. 18th Century
Type of Asset/Event	Housing, Settlement
Listing No./NRHE Number	
HER Number	MCT5653
Status	Non designated Heritage Assets
Easting	429651
Northing	276311
Parish	Stoneleigh
Council	Coventry
Description	Settlement: Housing, by 1766 Land ownership: The Right Honourable Baron Chandos Leigh Tenancy: Not known Mathias Baker, 1766, Survey of the Manor and Parish of Stoneley with lands belonging to Lord Leigh (MAP). SCT1005. https://www.heritagegateway.org.uk/Gateway/Results_Single.aspx?resourceID=1029&uid=MCT5653

Asset/Event Number	52
Asset/Event Name	Ridge and Furrow, Hearsall Golf Course. Medieval
Type of Asset/Event	Ridge And Furrow
Listing No./NRHE Number	
HER Number	MCT67
Status	Non designated Heritage Assets
Easting	431319
Northing	277217
Parish	Stoneleigh
Council	Coventry
Description	Ridge and earthworks visible at Hearsall Golf Course following a east-west alignment, visible on 2005 AP. 1980, 982.6280, (PHOTOGRAPH). SCT594. GeoInformation Group Ltd, 2005, Coventry vertical aerial photographs (digital) (PHOTOGRAPH). SCT1739 Related Monuments:

MCT66 Ridge and Furrow; NE area of Hearsall Golf
 Course https://www.heritagegateway.org.uk/Gateway/Results_Single.aspx?resourceID=1029&uid=MCT67

Asset/Event Number	53
Asset/Event Name	Cropmark Enclosure and Field System S of Prior Dean Walk. Unknown
Type of Asset/Event	Enclosure, Field System
Listing No./NRHE Number	
HER Number	MCT826
Status	Non designated Heritage Assets
Easting	430246
Northing	277388
Parish	Stoneleigh
Council	Coventry
Description	<p>A possible enclosure and field system of unknown date are visible on a 1946 aerial photograph. Large D shaped enclosure survives as ditches in middle of pasture - now recreation ground. Field system cuts across it. The cropmarks are not visible on the 2005 aerial photographs. RAF, 1946, RAF vertical aerial photographs (digital), - (-PHOTOGRAPH). SCT632. GeoInformation Group Ltd, 2005, Coventry vertical aerial photographs (digital) (PHOTOGRAPH).</p> <p>SCT1739. https://www.heritagegateway.org.uk/Gateway/Results_Single.aspx?resourceID=1029&uid=MCT826</p>

Asset/Event Number	54
Asset/Event Name	Palaeochannel off University Road. Early Iron Age to Later Medieval
Type of Asset/Event	Palaeochannel
Listing No./NRHE Number	
HER Number	MCT8298
Status	Non designated Heritage Assets
Easting	430029
Northing	276160
Parish	Stoneleigh
Council	Coventry
Description	<p>A former watercourse or palaeochannel was found during an archaeological evaluation on this site. Environmental evidence indicated that its earliest deposits were of Iron Age date and that the latest phase of silting occurred during the medieval period. The evaluation identified the former course of a watercourse now present at the south of the site. Tile from the uppermost deposits of the feature suggests that the latest phase of silting up of the palaeochannel occurred during the medieval period... Four contexts were sampled for waterlogged environmental remains... Radiocarbon dating was undertaken for three contexts [including] the upper and lower fills of the palaeochannel. The basal fills of the feature dated to the Iron Age period... The environmental evidence showed that this area was prone to seasonal flooding and that the land around the palaeochannel during the medieval period had been utilised for the grazing of cattle. This corroborates the evidence from the documentary research previously conducted, which also noted the area had a tendency to flood and that</p>

local farms had a particular interest in cheese manufacturing. Birmingham Archaeology, 2007, Warwick Digital Laboratory Site, University of Warwick, Coventry An Archaeological Evaluation 2006, revised 2007. (EVALUATION REPORT). SCT1609. Associated Events: ECT368 Digital Laboratory Site Evaluation, University of Warwick, 2006 (Event) https://www.heritagegateway.org.uk/Gateway/Results_Single.aspx?resourceID=1029&uid=MCT8298

Asset/Event Number	55
Asset/Event Name	Ditch feature off University Road. Early Iron Age to Victorian
Type of Asset/Event	Ditch
Listing No./NRHE Number	
HER Number	MCT8299
Status	Non designated Heritage Assets
Easting	430030
Northing	276164
Parish	Stoneleigh
Council	Coventry
Description	A ditch was found during an evaluation on this site. Environmental samples suggest that the ditch was in use during the Iron Age period and the upper fill dated to the post-medieval period. A ditch was identified aligned parallel to the former watercourse, the upper fills of which contained post-medieval pottery and clay pipe. Four contexts were sampled for waterlogged environmental remains... Radiocarbon dating was undertaken for the ditch. The basal fills were dated to the Iron Age period. Birmingham Archaeology, 2007, Warwick Digital Laboratory Site, University of Warwick, Coventry An Archaeological Evaluation 2006, revised 2007. (EVALUATION REPORT). SCT1609. Associated Events: ECT368 Digital Laboratory Site Evaluation, University of Warwick, 2006 (Event) https://www.heritagegateway.org.uk/Gateway/Results_Single.aspx?resourceID=1029&uid=MCT8299

Asset/Event Number	56
Asset/Event Name	A. Wood Banks in Tocil Wood. 16th Century
Type of Asset/Event	Bank (Earthwork), Wood Bank
Listing No./NRHE Number	
HER Number	MCT89
Status	Non designated Heritage Assets
Easting	430321
Northing	275378
Parish	Stoneleigh
Council	Coventry
Description	There are wood banks surviving as earthworks running along three edges of Tocil Wood. The wood is depicted on a 1597 estate map and the bank may, therefore, date back to the 16th century. Wood banks running along the south, east and northern edges of Tocil Wood were observed during a field visit to the wood in February 2009 by Coventry City Council archaeology staff. The most substantial was the southern bank next to the road which was approximately a metre high and 1.5 metres wide. Tocil Wood is depicted on Goodwin's 1597

map. It appears to cover more or less the same area and have the same boundary as it does today. Wilson, Anna, 2009, Tocil Wood Field Visit Notes - February 2009 (TEXT).
SCT1792. Goodwin, John, 1597, Plot of the Severall Grounds Lying in Hurste, Flechamstead, and Candley, being the lands of the Right Worshipful Sir Thomas Leigh, 1597 (-MAP).
SCT1025. Associated Events: ECT376 Field Observations in Tocil Wood 2009 (Field Observation) https://www.heritagegateway.org.uk/Gateway/Results_Single.aspx?resourceID=1029&uid=MCT89

Asset/Event Number	57
Asset/Event Name	B. Wood Banks in Tocil Wood. 16th Century
Type of Asset/Event	Bank (Earthwork), Wood Bank
Listing No./NRHE Number	
HER Number	MCT89
Status	Non designated Heritage Assets
Easting	430445
Northing	275585
Parish	Stoneleigh
Council	Coventry
Description	Same as above MCT189

Asset/Event Number	58
Asset/Event Name	C. Wood Banks in Tocil Wood. 16th Century
Type of Asset/Event	Bank (Earthwork), Wood Bank
Listing No./NRHE Number	
HER Number	MCT89
Status	Non designated Heritage Assets
Easting	430213
Northing	275339
Parish	Stoneleigh
Council	Coventry
Description	Same as above MCT189

Asset/Event Number	59
Asset/Event Name	Canley Ring Earthwork
Type of Asset/Event	Archaeological Constraint Area
Listing No./NRHE Number	
HER Number	DCT922
Status	Non designated (Arch Constraint Area)
Easting	431191

Gazetteer of Heritage Assets and Events

Northings 277411
Parish St. Michael's, Stoneleigh
Council Coventry
Description

Asset/Event Number 60
Asset/Event Name Ullathorne Moat
Type of Asset/Event Archaeological Constraint Area
Listing No./NRHE Number
HER Number DCT935
Status Non designated (Arch Constraint Area)
Easting 431633
Northings 275750
Parish Stoneleigh
Council Coventry
Description

Asset/Event Number 61
Asset/Event Name Canley Moat
Type of Asset/Event Archaeological Constraint Area
Listing No./NRHE Number
HER Number DCT936
Status Non designated (Arch Constraint Area)
Easting 430489
Northings 277219
Parish Stoneleigh
Council Coventry
Description

Asset/Event Number 62
Asset/Event Name Templar/Hospitaller Camera
Type of Asset/Event Archaeological Constraint Area
Listing No./NRHE Number
HER Number DCT939
Status Non designated (Arch Constraint Area)
Easting 429007
Northings 277947

Gazetteer of Heritage Assets and Events

Parish Stoneleigh

Council Coventry

Description

Asset/Event Number 63

Asset/Event Name Former Fletchamstead Hall (Templar Manor)

Type of Asset/Event Archaeological Constraint Area

Listing No./NRHE Number

HER Number DCT978

Status Non designated (Arch Constraint Area)

Easting 428986

Northing 277787

Parish Stoneleigh

Council Coventry

Description

Asset/Event Number 64

Asset/Event Name Cropmark Banjo Possible and Iron Age Settlement

Type of Asset/Event Archaeological Constraint Area

Listing No./NRHE Number

HER Number DCT1018

Status Non designated (Arch Constraint Area)

Easting 429606

Northing 276591

Parish Stoneleigh

Council Coventry

Description An Iron Age banjo enclosure visible as a cropmark on aerial photographs and the site of an Iron Agesettlement to the south.

Asset/Event Number 65

Asset/Event Name Possible Motte

Type of Asset/Event Archaeological Constraint Area

Listing No./NRHE Number

HER Number DCT1019

Status Non designated (Arch Constraint Area)

Easting 429794

Northing 276686

Gazetteer of Heritage Assets and Events

Parish Stoneleigh

Council Coventry

Description

Asset/Event Number 66

Asset/Event Name Riidge & Furrow AP1977 Evidence

Type of Asset/Event Archaeological Constraint Area

Listing No./NRHE Number

HER Number DCT1020

Status Non designated (Arch Constraint Area)

Easting 429460

Northing 277668

Parish Stoneleigh

Council Coventry

Description

Asset/Event Number 67

Asset/Event Name Ridge & Furrow AP 1946 RAF

Type of Asset/Event Archaeological Constraint Area

Listing No./NRHE Number

HER Number DCT1021

Status Non designated (Arch Constraint Area)

Easting 429214

Northing 277594

Parish Stoneleigh

Council Coventry

Description

Asset/Event Number 68

Asset/Event Name Earthwork enclosure, possibly associated with C13 pottery Kilns

Type of Asset/Event Archaeological Constraint Area

Listing No./NRHE Number

HER Number DCT1070

Status Non designated (Arch Constraint Area)

Easting 430323

Northing 275474

Parish Stoneleigh

Gazetteer of Heritage Assets and Events

Council Coventry

Description

Asset/Event Number 69
Asset/Event Name A. Earthwork Ridge & Furrow AP 1980
Type of Asset/Event Archaeological Constraint Area
Listing No./NRHE Number
HER Number DCT1071
Status Non designated (Arch Constraint Area)
Easting 431418
Northing 275506
Parish Stoneleigh
Council Coventry
Description

Asset/Event Number 70
Asset/Event Name B. Earthwork Ridge & Furrow AP 1980
Type of Asset/Event Archaeological Constraint Area
Listing No./NRHE Number
HER Number DCT1072
Status Non designated (Arch Constraint Area)
Easting 431210
Northing 276506
Parish Stoneleigh
Council Coventry
Description

Asset/Event Number 71
Asset/Event Name Possible enclosure and field system on recreation ground south of Priordean Walk
Type of Asset/Event Archaeological Constraint Area
Listing No./NRHE Number
HER Number DCT1073
Status Non designated (Arch Constraint Area)
Easting 430265
Northing 277392
Parish Stoneleigh
Council Coventry

Gazetteer of Heritage Assets and Events

Description	A possible D-shaped enclosure and field system of unknown date visible on 1946 RAF aerial photographs.
Asset/Event Number	72
Asset/Event Name	Possible Prehistoric Enclosure
Type of Asset/Event	Archaeological Constraint Area
Listing No./NRHE Number	
HER Number	DCT1100
Status	Non designated (Arch Constraint Area)
Easting	429791
Northing	276483
Parish	Stoneleigh
Council	Coventry
Description	A large possible later prehistoric enclosure is visible on a 1958 aerial photograph and may be associated with the banjo enclosure and Iron Age settlement (DCT1018).--INTERIM REPORT: Centre for Life Long Learning, University of Warwick. 2002. Archaeological work at Westwood Running Track, University of Warwick, Coventry. Hill, S..
Asset/Event Number	73
Asset/Event Name	Park Wood
Type of Asset/Event	Archaeological Constraint Area
Listing No./NRHE Number	
HER Number	DCT1138
Status	Non designated (Arch Constraint Area)
Easting	428325
Northing	277147
Parish	Stoneleigh
Council	Coventry
Description	Park Wood. Ancient replanted woodland
Asset/Event Number	74
Asset/Event Name	Ten Shilling Wood
Type of Asset/Event	Archaeological Constraint Area
Listing No./NRHE Number	
HER Number	DCT1139
Status	Non designated (Arch Constraint Area)
Easting	429106
Northing	277195

Gazetteer of Heritage Assets and Events

Parish	Stoneleigh
Council	Coventry
Description	Ten Shilling Woof. Ancient replanted woodland

Asset/Event Number	75
Asset/Event Name	Fletchampstead Village
Type of Asset/Event	Archaeological Constraint Area
Listing No./NRHE Number	
HER Number	DCT1140
Status	Non designated (Arch Constraint Area)
Easting	429973
Northing	277634
Parish	Stoneleigh
Council	Coventry
Description	

Asset/Event Number	76
Asset/Event Name	Possible Iron Age Enclosure and Pits, Westwood Campus
Type of Asset/Event	Archaeological Constraint Area
Listing No./NRHE Number	
HER Number	DCT1209
Status	Non designated (Arch Constraint Area)
Easting	429425
Northing	276575
Parish	Stoneleigh
Council	Coventry
Description	A possible Iron Age enclosure and area of pits visible as a darker area of crop on an aerial photograph. DESKBASED SURVEY REPORT: Ove Arup & Partners Ltd. 2007. Warwick University. Environmental Statement Volume 2. (including Warwick University. Interpretation of Aerial Photographs for Archaeology). AP 1, p. 7

Asset/Event Number	77
Asset/Event Name	Possible WWII Ammunition Stand W of Kenilworth Road
Type of Asset/Event	Archaeological Constraint Area
Listing No./NRHE Number	
HER Number	DCT1210
Status	Non designated (Arch Constraint Area)
Easting	430417

Gazetteer of Heritage Assets and Events

Northings	275114
Parish	Stoneleigh
Council	Coventry
Description	The possible site of a World War II ammunition stand that is visible as a cropmark on aerial photographs. DESKBASED SURVEY REPORT: Ove Arup & Partners Ltd. 2007. Warwick University. Environmental Statement Volume 2. (including Warwick University. Interpretation of Aerial Photographs for Archaeology). AP8, p.12

Asset/Event Number	78
Asset/Event Name	Quarry, Merton House, Cryfield Grange Road
Type of Asset/Event	Archaeological Constraint Area
Listing No./NRHE Number	
HER Number	DCT1214
Status	Non designated (Arch Constraint Area)
Easting	430383
Northings	274767
Parish	Stoneleigh
Council	Coventry
Description	Quarry site behind Merton House, Cryfield Grange Road

Asset/Event Number	79
Asset/Event Name	Site of 16th century buildings S of Beveryl Drive
Type of Asset/Event	Archaeological Constraint Area
Listing No./NRHE Number	
HER Number	DCT1331
Status	Non designated (Arch Constraint Area)
Easting	430682
Northings	274434
Parish	Stoneleigh
Council	Coventry
Description	The site of two buildings that are depicted on Goodwin's 1597 estate map of Lord Leigh's land in Hurst, Fletchamstead and Canley.-MAP: Goodwin, John. 1597. Plot of the Severall Grounds Lying in Hurste, Flechamstead, and Candley, being the lands of the Right Worshipful Sir Thomas Leigh, 1597.

Asset/Event Number	80
Asset/Event Name	Area of possible kiln debris on SE side of Kirby Corner Road
Type of Asset/Event	Archaeological Constraint Area
Listing No./NRHE Number	

Gazetteer of Heritage Assets and Events

HER Number	DCT1365
Status	Non designated (Arch Constraint Area)
Easting	429762
Northing	276450
Parish	Stoneleigh
Council	Coventry
Description	Anomaly detected in this area during a geophysical survey which was interpreted as kiln debris.

Asset/Event Number	81
Asset/Event Name	Moated site at Bishop Ullathorne School. Medieval
Type of Asset/Event	Moat
Listing No./NRHE Number	1014047
HER Number	MCT2185
Status	Scheduled Monument
Easting	431642
Northing	275745
Parish	Stoneleigh
Council	Coventry
Description	<p>DESCRIPTION OF THE MONUMENTThe monument is situated within the grounds of Bishop Ullathorne Roman Catholic School on the south western outskirts of Coventry and includes a moated site. The moated site has external dimensions of 52m north west to south east and 70m north east to south west and projects out of an east facing slope. The dry moat ditches are up to 15m wide and approximately 1.5m deep. At the southern corner of the site, the moat ditch projects to the southwest to form a pond area which remains water filled and is included in the scheduling. A modern service road bisects the site and is thought to overlie the original entrance onto the moated island, which is believed to have been from the north, across the north eastern arm of the moat. The moated island is raised above the surrounding ground surface and is approximately 33m square. It has a relatively level surface and is thought to retain buried archaeological features associated with the occupation of the moated site. A late 16th century map of the area provides evidence for the setting of the moated site during the post-medieval period. At this time it was located within an open area which was bounded to the south and east by belts of woodland. The surfaces of all driveways, the flag-pole, and the modern bridges across the north eastern and south western moat ditches are excluded from the scheduling, although the ground beneath these features is included.</p> <p>ASSESSMENT OF IMPORTANCEAround 6,000 moated sites are known in England. They consist of wide ditches, often or seasonally water-filled, partly or completely enclosing one or more islands of dry ground on which stood domestic or religious buildings. In some cases the islands were used for horticulture. The majority of moated sites served as prestigious aristocratic and seigneurial residences with the provision of a moat intended as a status symbol rather than a practical military defence. The peak period during which moated sites were built was between 1250 and 1350 and by far the greatest concentration lies in central and eastern parts of England. However, moated sites were built throughout the medieval period, are widely scattered throughout England and exhibit a high level of diversity in their forms and sizes. They form a significant class of medieval monument and are important for the understanding of the distribution of wealth and status in the countryside. Many examples provide conditions favourable to the survival of organic remains. The moated site at Bishop Ullathorne School is a well preserved example of this class of monument and is unencumbered by modern development. The moated island will retain structural and artefactual evidence for the buildings which originally existed here, whilst the moat ditches, particularly the water filled southern corner, will contain both artefactual and</p>

environmental information relating to the site's occupation and the economy of its inhabitants as well as the landscape in which it was set. As a monument situated within school grounds it serves as both an educational and an amenity resource. Designating Organisation: English Heritage

Full description

1> The moat is marked on the First Edition Ordnance Survey Map (1888, 1:2500 scale). 2> Typical homestead moat; recut and preserved as centrepiece of school quad. Resurveyed at 1:125. 3> Earthwork, squarish, dry, occasional trees on banks. No other features observed associated with it. Range of farm buildings to W. 4> Mentions Dugdale "but may be marked by moated site immediately to N of moat Cottage Canley." <1> 1888, First Edition Ordnance Survey (Scale 1:10560) (-MAP). SCT976. <2> 1967, OS Card (-MONOGRAPH). SCT718. <3> 1946, Cov City Coll (-PHOTOGRAPH). SCT631. <4> Pugh, R. B. (ed), 1969, Victoria County History: A History of the County of Warwickshire - Volume VIII, 8, 48 (-VOLUME). SCT683.

Asset/Event Number	82
Asset/Event Name	Church Of St John The Baptist. Post-medieval
Type of Asset/Event	Church
Listing No./NRHE Number	1076582
HER Number	MCT967
Status	Listed Building- Grade II
Easting	429247
Northing	276304
Parish	Stoneleigh
Council	Coventry
Description	Church built in 1842-5 by Scott and Moffat in 13th and 14th styles, which is a listed building. 1. 5105 WESTWOOD Church of St John the Baptist SP 27 NE 21/398B2. 1842-5 by Scott and Moffat in C13 and C14 styles. Nave, chancel, north porch, west bellcote. An interesting example of the earlier work of George Gilbert Scott. WESTWOOD shall be amended to read: WESTWOOD HEATH ROAD 1. 5105 WESTWOOD Church of St John the Baptist SP 27 NE 21/398B2. 1842-5 by Scott and Moffat in C13 and C14 styles. Nave, chancel, north porch, west bellcote. An interesting example of the earlier work of George Gilbert Scott. Listing NGR: SP2924176307 Sources 1> 1842-5 by Scott and Moffat in 13th and 14th century styles. Nave, chancel, north porch, west bellcote. An interesting example of the earlier work of George Gilbert Scott. <1> DoE, 1974, SP27NE 21/398, - (-INDEX). SCT181.

Asset/Event Number	83
Asset/Event Name	Ivy Farmhouse, Canley. Post-medieval
Type of Asset/Event	Farmhouse
Listing No./NRHE Number	1076618
HER Number	MCT868
Status	Listed Building- Grade II
Easting	430839
Northing	276725
Parish	Stoneleigh
Council	Coventry
Description	16th or 17th century farmhouse on Ivy Farm Lane, which is a listed building. Main material:

timberMain material: stoneMain material: brickCovering material: tileFull description1> 16th century or 17th century. Stone plinth, timber frame with red brick nogging. Tiled roof. 2 storeys and attics, canted bay on right. 4:1 casement windows with glazing bars, gabled casement dormer. 2 doorhoods. T plan.Further Sources<1> DoE, 1974, SP37NW 17/295, - (-INDEX). SCT380.

Asset/Event Number	84
Asset/Event Name	Canley Hall Farmhouses. Post-medieval
Type of Asset/Event	Farmhouse
Listing No./NRHE Number	1076619 (preferred ref 218509)
HER Number	MCT 867
Status	Listed Building- Grade II
Easting	430820
Northing	276612
Parish	Stoneleigh
Council	Coventry
Description	18th century farmhouses on Ivy Farm Lane, which were originally one farmhouse. The buildings are Grade II listed.Curatorial NotesType and date: EARLY C19 FARMHOUSE. Date: from 1800 to 1832Main material: brickCovering material: welsh slateFull description1> Early 18th century or earlier, altered. Pebble dash, old tiled roof of steep pitch with corbelled brick cornice & 3 gabled lattice casement dormers. 2 storeys and attics, 3 flush lattice casement windows, 3 light with wood mullions and transoms under cambered relieving arches. 6 fielded panelled door and oblong fanlight under hood.<1> DoE, 1974, SP37NW 17/299, - (-INDEX). SCT379.

Asset/Event Number	85
Asset/Event Name	The Moat House And The Moat House And Barn. Post-medieval
Type of Asset/Event	Barn split into two cottages
Listing No./NRHE Number	1076627
HER Number	MCT888
Status	Listed Building- Grade II
Easting	430441
Northing	277213
Parish	Stoneleigh
Council	Coventry
Description	16th century timber framed barn divided into two cottages, which is a listed building.Curatorial NotesType and date: C16 TIMBER FRAMED HOUSE. Date: from 1500 to 1599Type and date: C16 BARN. Date: from 1500 to 1599Type and date: EARLY C19 HOUSE. Date: from 1800 to 1832Type and date: 1940 PLAQUE. Date: 1940Type and date: 1940 COMMEMORATIVE MONUMENT. Date: 1940Type and date: 1950 PLAQUE. Date: 1950Type and date: 1950 COMMEMORATIVE MONUMENT. Date: 1950Main material: timberMain material: brickFull descriptionC16 timber framed house divided into 2 cottages. Red brick casing & partial rebuilding in EC19. 2 storeys, 2 ledged doors, simple EC19 casement windows.No 1 has plaque of 1940 commemorating birth here, 27.8.1815 of Sir Henry Parkes (1815-96) Prime Minister of New South Wales. 2nd plaque, 1950, commemorates gift of 4

bricks from the cottage, 2 to Melbourne Museum, 2 to New Coventry, New South Wales.
<1>On 10k map: YOrdnance Survey, SP3077, On Map Sheet (-MAP). SCT774. Ordnance Survey, SP37NW, On Map Sheet (-MAP). SCT738.<1> Department of the Environment, 1974, List of Buildings of Special Architectural or Historic Interest, SP37NW 17/327 (-INDEX). SCT68.

Asset/Event Number	86
Asset/Event Name	Barn At Ivy Farm. Post-medieval
Type of Asset/Event	Post-medieval barn converted
Listing No./NRHE Number	1138979
HER Number	MCT869
Status	Listed Building- Grade II
Easting	430827
Northing	276736
Parish	Stoneleigh
Council	Coventry
Description	A 17th century or earlier timber framed barn converted for residential use in the late 1980s. Type and date: C17 OR EARLIER TIMBER FRAMED BARN. Date: from 1550 to 1699 Main material: timber Main material: brick Covering material: tile Full description<1> 17th century or earlier. Timber frame, brick nogging, old tiled roof. 3 bays long, central doorway. Included for group value.<1> DoE, 1974, SP37NW 17/296, - (-INDEX). SCT381.

Asset/Event Number	87
Asset/Event Name	Canley Hall Farmhouse, Ivy Farm Lane, Canley. Post-medieval
Type of Asset/Event	Farmhouse
Listing No./NRHE Number	1342914 (Preferred Ref: 218505)
HER Number	MCT871
Status	Listed Building- Grade II
Easting	430881
Northing	276660
Parish	Stoneleigh
Council	Coventry
Description	Farmhouse dating to the early 19th century on Ivy Farm Lane, which is a listed building. Type and date: EARLY C18 OR EARLIER HOUSE. Date: from 1650 to 1732 Main material: pebbledash Covering material: tile Main material: brick Full description<1> DoE, 1974, SP37NW 17/298, - (-INDEX). SCT305. Early 19th century. Red brick, hipped Welsh slated roof with cornice. 2 storeys and attics, square plan. Plinth, sill bands, floor band. 3 windows, some altered. Sashes with glazing bars under original cambered relieving arches & brick keyblocks. Altered windows have flush casements without glazing bars. Stucco door surround with arched reveal, cornice on consoles.<2> Frank W. Haywood and Associates, 2014, Structural Condition Report, Canley Hall, Ivy Farm Lane, Coventry (--BUILDING RECORDING REPORT). SCT2257. Structural Condition Survey, to make comment on the property's current condition and provide structural information with regard to a potential Urgent Work's Notice being served. As the property is derelict and considered to be falling into a state of disrepair.

Asset/Event Number	88
Asset/Event Name	Stables At Ivy Farm. Post-medieval
Type of Asset/Event	Converted Stables For Residential Use
Listing No./NRHE Number	1342915
HER Number	MCT870
Status	Listed Building- Grade II
Easting	430805
Northing	276716
Parish	Stoneleigh
Council	Coventry
Description	<p>18th century stables at Ivy Farm converted for residential use in the late 1980s. Curatorial Notes Type and date: C18 OR EARLY C19 STABLE. Date: from 1700 to 1832 Main material: brick Covering material: tile Full description C18 or EC19. Red brick, old tiled roof. 2 storeys, 3 casement windows with glazing bars & loft door. 2 elliptical arched doorways, 1 tall wide doorway. Included for group value. <1> On 10k map: Y Ordnance Survey, 3076NE, On Map Sheet (-MAP). SCT744. Ordnance Survey, SP3076, On Map Sheet (-MAP). SCT773. Ordnance Survey, SP37NW, On Map Sheet (-MAP). SCT738. <1> DoE, 1974, SP37NW 17/297, - (-INDEX). SCT546.</p>

Asset/Event Number	89
Asset/Event Name	House With Garage, Raised Terrace And Plant Boxes, 114 Kenilworth Road
Type of Asset/Event	Private House
Listing No./NRHE Number	1391207
HER Number	MCT16011
Status	Listed Building- Grade II
Easting	431037
Northing	275523
Parish	Stoneleigh
Council	Coventry
Description	<p>A private house with garage, raised terrace and plant boxes which was built in 1956-7 by Robert Harvey of Yorke, Harper and Harvey. The house is built of brick with a steep tile roof above deep eaves and is a Grade II listed building. Private house. 1956-7 by Robert Harvey of Yorke, Harper and Harvey for his brother, JG Harvey. Brick with steep tile roof above deep eaves. Chains carry water from the roof to the ground. Thick timber windows, pivot-hinged doors and exposed brickwork internally. Largely single storey, but with higher entrance; asymmetrical 'T'-shaped plan around central stack. Low-slung, with a compact brick plan. The living area is concealed by the entrance and carport, themselves set behind thick brick pier with timber screen between the two elements and with low timber ceiling. Low cat slide roof to adjoining store forms a physical barrier between entrance and garden facades. Bedroom wing terminated by angled end walls and enlivened by elaborate brickwork under the eaves. Living area which extends into the roof space and with boarded ceiling incorporating diamond-shaped roof lights and a low timber cornice containing recessed light fittings; the angle used to create a conservatory. Bedroom ceiling of cedar and mahogany, with built in fittings for Harper's three nephews. Kitchen set to side of living area with built-in cupboards set into the eaves space under low boarded ceiling. Terrace to living room provides</p>

a physical and visual link to the adjoining garden, and brick planting boxes enhance this sense of integration. Included as a complete and particularly romantic example of Harvey's work in the manner of Frank Lloyd Wright. Robert Harvey was born in Coventry in 1919 and studied architecture at the Birmingham School of Art, the source of many modern architects in the inter-war period but which encouraged a strong interest in Wright's work then and later. In 1950 Harvey joined the office of J Brian Cooper, whence he was given a day off work that year to hear Wright speak at the Architectural Association. Then he joined the office of Leonard Harper, father of his contemporary and friend Ross Harper, whose house in Solihull is already listed. In 1951 this practice amalgamated with that of FWB Yorke, father of the noted modernist architect FRS Yorke, and Harvey took over the latter's Stratford office, specialising in private houses. In all he designed over fifty houses, mainly in Warwickshire. Harvey's work combines a sensitive approach to materials, an ingenious manipulation of room heights, floor levels and interior spaces that reveal a concern with the psychological and emotional aspects of domestic architecture. His houses exhibit a mixture of natural materials and man-made ones, and modern mechanical gadgetry, yet nevertheless have a robust, sometimes homespun quality well seen here. This was arguably Harvey's first house in his mature style, with its large eaves eschewing downpipes, and the integration of garage area within the framework of the house. '[A] distinguished representative of modern design' (Coventry New Architecture). The neighbouring house, also by Harper, has been altered. Curatorial Notes Type and date: 1956-7 HOUSE. Date: from 1956 to 1957 Type and date: 1956-7 GARDEN TERRACE. Date: from 1956 to 1957 Type and date: 1956-7 GARAGE. Date: from 1956 to 1957 Main material: brick Covering material: tile--ARTICLE: Twentieth Century Society. 2000. Twentieth Century Architecture No. 4.-PUBLICATION: Grant Lewison and Rosalind Billingham. 1969. Coventry New Architecture. Lewison, G. and Billingham, R.. p.81

Asset/Event Number	90
Asset/Event Name	South Winds, Including Raised Terrace To Rear, Cryfield Grange Road. Modern
Type of Asset/Event	Private House
Listing No./NRHE Number	1405320
HER Number	MCT315
Status	Listed Building- Grade II
Easting	430293
Northing	274645
Parish	Stoneleigh
Council	Coventry
Description	Summary of Building A private house, designed in 1965-6 by Robert Harvey of Yorke, Harper and Harvey. Reasons for Designation South Winds, Cryfield Grange Road, Coventry, is designated at Grade II for the following principal reasons: Architectural Interest: a notable example of a house inspired by the work of Frank Lloyd Wright, designed by a significant regional architect, Robert Harvey; Materials: built using materials of high quality and carefully finished with considerable attention to detail; Planning: the house was carefully designed to cater for the various needs of family life in the 1960s and its functioning can be clearly seen in the well-considered plan and internal finishes; Intactness: the house has been little altered and retains its original plan and a high proportion of its original fittings. History South Winds was built in 1965-6 to the designs of Robert Harvey of Yorke, Harper and Harvey... Robert Harvey was born in Coventry in 1919 and studied architecture at the Birmingham School of Art, the source of many modern architects in the inter-war period, and one which encouraged a strong interest in the work of Frank Lloyd Wright then and later. Harvey is the most distinguished of a small idiosyncratic group of Birmingham-trained architects who were fascinated by the work of Frank Lloyd Wright before it became fashionable. Harvey corresponded with Wright during the war. In 1950 he joined the office of J. Brian Cooper, whence he was given a day off work that year to hear Wright speak at the Architectural Association in London. After Cooper, he joined the office of Leonard Harper, the father of his

student contemporary and friend Ross Harper, whose house in Solihull is already listed. In 1951 this practice amalgamated with that of FWB Yorke, father of the noted modernist architect F R S Yorke, and Harvey took over the latter's Stratford office, specialising in private houses while the Birmingham office handled the more commercial work. Harvey found it difficult to secure planning permission for many of his early houses, especially those around Ilmington in the northern Cotswolds. Ultimately though, he designed over fifty houses, mainly in Warwickshire. He talked little about his work and remained a strongly private figure. Several buildings by Robert Harvey have now been designated, including No.114 Kenilworth Road, Coventry (Grade II); Harvey's own house, Stonecrop, Ilmington, Warwickshire (Grade II*) and Debden Hollow, Barford, Warwickshire (Grade II). No other strictly regional architect of the period has so many houses listed - an indication of his skill and the quality of his designs.

Details: The construction is of teak, concrete and glass set on a ground-floor base of Hornton stone, left roughly hewed. The first floor is carried on a smooth concrete slab with deep coffering, formed from a fibre-glass mould.

PLAN: the lower storey is divided into two sections, housing a swimming pool at west and the entrance hall to the east, which also serves as a games room. Between these is a garage space. A curved staircase leads up to the principal accommodation at first floor level. This has living accommodation at the east side and bedrooms to the west, which lead off from a northern bedroom corridor. Both bedrooms and living rooms have glass doors of full height which lead out onto a wide balcony which is south facing and gives views over the garden and to the distant landscape, which includes Kenilworth.

EXTERIOR: the northern, road front has rubble stone walling to the ground floor. This is principally of darker grey colour, with occasional lighter stones for effect. The western walling is curved, mirroring the shape of the circular pool inside, and projects out beyond the first floor. The east walling consists of a rectangular block and a smaller semi-circular block, housing the staircase. They are joined by the glazed front door. Between these two blocks is the garage or car port, which is open to the road side but has a glazed screen of opaque glass to the rear or garden. It is wide enough to accommodate at least three cars. The first floor has walling of wood planks, laid horizontally, with emphatic, recessed joints. Above these are slit windows which run along the length of the front. The stone ground floor walling projects at right, while the first floor projects at left, with a small kitchen balcony, approached from an open-tread staircase. The flat roof has deep eaves with emphatic, boarded edges, and there is a rectangular chimney stack of rubble stone to the east. The garden front has the projecting walling of the swimming pool to the ground floor at left, but square walling to the games room at right, with full-height sliding windows to the centre of the east block. Between these two stone blocks is the screen of opaque glass. At first floor level the balcony projects at left. A series of sliding glass doors to the individual bedrooms is arranged behind this in the wood-clad walls, as seen on the road front. To the right of this balcony, the first floor projects with a continuous run of deep windows which light the reception space. The flat roof the deep, boarded eaves as before. In front of the ground floor is a stone paved terrace with rubble stone wall and at left a staircase of deep steps describes a quadrant as it descends from the terrace to the garden level.

INTERIOR: teak panelling is used to line the dining room and bar areas of the living space, and the east wall is lined internally in rosewood. The whole of the accommodation is at first floor level and extends across the width of the site. To the east is the living room, dining area and bar area, arranged on an open plan and in direct communication with the kitchen in the front, which has a separate external staircase on the street elevation. These rooms are separated by glass walls from a sun lounge which in turn leads through sliding glass doors to a long balcony. The five bedrooms all open on to this. Thus each room of the house faces south and enjoys views across the fields to Kenilworth. Access to the bedrooms is from a corridor along the north side of the house, with clerestory windows and storage units below. The ground floor contains a games room, carport and an indoor circular swimming pool, with mermaids in the tile pattern. The ground-floor playroom is lined in stone with a coffered ceiling. From here, stone stairs, with a thin steel handrail, rise to a piano nobile. There are exposed joists to the dining and living area ceilings of tropical hardwood and the living room has a built-in sideboard and shelving. The walls of the living area are partly lined with thin cork tiles, flecked with gold, while the bedrooms are lined with contrasting hessian. There are built-in cupboards to the bedroom corridor and original mosaic tilework to the kitchen and the bathrooms. The house was originally provided with a high standard of electrical and mechanical services for the time, with a central vacuum cleaning plant, electrically operated curtain tracks and a complete intercom system between rooms and many of these features remain. Mouldings were eliminated and ceiling heights kept deliberately low to ease cleaning.

SUBSIDIARY FEATURES: there is a raised stone terrace and

quadrant staircase to the rear. The house is on the south side of Cryfield Grange Road, and the garden extends to the City boundary, sloping down towards Kenilworth in the south, to which there are extensive views. Selected Sources Louise Campbell, *Against the Grain: The Domestic Architecture of Robert Harvey*, Twentieth Century Architecture Grant Lewiston and Rosalind Bellingham, *Coventry New Architecture: A Guide to the Post War Buildings, 1969, 95-97* TEXT: Department of Culture, Media and Sport. 2012. Schedule of Listed Buildings.

Asset/Event Number	91
Asset/Event Name	Houses For Visiting Mathematicians Warwick University, Gibbet Hill Road. Modern
Type of Asset/Event	University Accommodation
Listing No./NRHE Number	1392017
HER Number	MCT17067
Status	Listed Building- Grade II*
Easting	430714
Northing	275369
Parish	Stoneleigh
Council	Coventry
Description	<p>Group of five houses and two flats for visiting university academics. Built in 1968-70 to the designs of William Howell of Howell, Killick, Partridge and Amis [HKPA]. The buildings are arranged around a central circular lawn and joined by low walls at either side of the front doors. The houses are of two stories with a single-storey porch, store and laundry room at the front and a single-storey study to the rear. The block of flats is of two storeys without a study extension. All of the external corners are rounded.1> The staircase and study both have circular skylights with domed roofs and the studies each have their original blackboards, encircling the rooms with their light fittings and chalk rests. This group of houses and flats was designed for the very particular function of accommodating academics attending mathematics symposia at Warwick University. Working outwards from the provision of study space with continuous blackboards, the architects, Howell, Killick, Partridge, and Amis, took this as their starting point to create a design which combined the practical considerations of privacy and family life, together with the more symbolic expression of a welcoming community, and devised an intricate plan of great clarity which maximised the small space. The buildings show a thoroughly considered approach to their siting and a masterful use of materials and detailing. Their placing at different compass points allows continuously shifting patterns of light to fall across flat and sinuous surfaces. This is an intact grouping which make a particularly strong architectural statement. The granting of the RIBA Architecture Award in 1970 shows the high regard in which the design was held by its contemporaries and it continues to be considered as amongst the very best works by this renowned architectural practice who were responsible for some of the best university buildings in the 1960s and 70s.<1> Historic England, 2007, Houses for Visiting Mathematicians, Warwick University, List Entry Summary (TEXT). SCT2109.</p>

Asset/Event Number	92
Asset/Event Name	3B Series 1 Sculpture. Modern
Type of Asset/Event	Sculpture
Listing No./NRHE Number	1431460
HER Number	MCT17081
Status	Listed Building- Grade II
Easting	430004

Northings	275633
Parish	Stoneleigh
Council	Coventry
Description	<p>SUMMARY OF BUILDING: 3B Series No.1, a welded steel sculpture of 1968 by Bernard Schottlander, is sited in the courtyard in front of the Rootes Residential Building at the University of Warwick, Coventry. REASONS FOR DESIGNATION: the welded steel sculpture 3B Series No.1, of 1968 by Bernard Schottlander, standing outside the Rootes Building at the University of Warwick, merits listing at Grade II for the following principal reasons: * Artistic interest: scale, colour and geometric shapes are exploited to create a striking and playful piece of outdoor sculpture; * Historic interest: an important work of the noted sculptor Bernard Schottlander, commissioned by the University of Warwick, a longstanding patron of the arts, and YRM, a highly regarded modernist architect's practice, which is representative of a recurrent theme in his oeuvre of adorning public places, commercial and educational buildings with his art. HISTORY The period after 1945 saw a shift from commemorative sculpture and architectural enrichment to the idea of public sculpture as a primarily aesthetic contribution to the public realm. Sculpture was commissioned for new housing, schools, universities and civic set pieces, with the counties of Hertfordshire, London and Leicestershire and the new towns leading the way in public patronage. Thus public sculpture could be an emblem of civic renewal and social progress. By the late C20 however, patronage was more diverse and included corporate commissions and Arts Council-funded community art. The ideology of enhancing the public realm through art continued, but with divergent means and motivation. Visual languages ranged from the abstraction of Victor Pasmore and Phillip King to the figurative approach of Elisabeth Frink and Peter Laszlo Peri, via those such as Lynn Chadwick and Barbara Hepworth who bridged the abstract / representational divide. The post-war decades are characterised by the exploitation of new – often industrial – materials and techniques including new welding and casting techniques, plastics and concrete, while kinetic sculpture and 'ready mades' (using found objects) demonstrate an interest in composite forms. 3B Series No. 1 was purchased from Schottlander by the University of Warwick in 1968 with assistance from the Arts Council of Great Britain's 'Works for Public Buildings Scheme'. The sculpture is characteristic of Schottlander's abstract, geometric work during the 1960s. A variation of the sculpture, entitled 3B Series No.2 (c1968) no longer exists, but a model of the sculpture is held in the collection of Leeds City Art Gallery. They were meant to be viewed into the round and from different levels and angles. Bernard Schottlander (1924–99) was born in Mainz, Germany into a Jewish family of art enthusiasts. He fled Nazi Germany in 1939, arriving at Leeds where he worked in a factory as a welder whilst attending evening classes in sculpture at the Leeds College of Art. After war service, Schottlander became a British citizen in 1946. Subsequently he received a grant to study sculpture at the Anglo-French Centre in St John's Wood, London, followed by a course in Industrial Design at the London County Council's Central School of Arts and Crafts. In 1951 he began his own industrial design workshop, notably creating the 'Mantis' series of lamps. In 1963 Schottlander resolved to concentrate solely on sculpture and had his first solo show in 1964 at the Architectural Association in London. He also featured in the group show 'Six Artists' at the Institute of Contemporary Arts in London and had his second solo exhibition in 1966 at the influential Hamilton Galleries. A series of commissions for public outdoor works followed, combining his expertise as maker, industrial designer and sculptor. DETAILS 3B Series No.1, a welded steel sculpture of 1968 by Bernard Schottlander, is sited in the courtyard in front of the Rootes Residential Building at the University of Warwick, Coventry. This geometrical sculpture of welded mild steel is painted a bright red and is approximately 2.6m high and 4.8m wide and 2.5m deep. It comprises three rectangular pillars varying in height, interacting with three differently sized hollow rings. The weld marks have been removed, leaving a seamless form. The sculpture has no plinth and stands directly on the ground. <1> Historic England, 2015, Historic England (Designation) Consultation Report: Public Sculpture 1945-85: 3B Series 1 Sculpture (-REPORT). SCT2114. <2> Public Monuments and Sculpture Association, 2015, 3B Series 1 (TEXT). SCT2115. <3> University of Warwick, 2015, 3B Series I by Bernard Schottlander, wu0196 (TEXT). SCT2116. <4> University of Warwick, 2015, Jan Leja's Catalogue Entry For 3B Series 1 (TEXT). SCT2117. <5> English Heritage, 2016, 3B Series 1 Sculpture - list entry summary (TEXT). SCT2136.</p>

Gazetteer of Heritage Assets and Events

Asset/Event Number	93
Asset/Event Name	Canley Hall Farm Cottages. Post-medieval
Type of Asset/Event	House, Building
Listing No./NRHE Number	30643
HER Number	MCT283
Status	Locally Listed Building
Easting	430829
Northing	276555
Parish	Stoneleigh
Council	Coventry
Description	Originally two cottages, probably built in the 18th century.Full description2,3> The buildings are depicted on the 1888 Ordnance Survey map and the 1766 Stoneleigh Estate Map.<1> Coventry City Council, City of Coventry Local List of Buildings, - (-INDEX). SCT703.<2> 1888, First Edition Ordnance Survey (Scale 1:10560) (-MAP). SCT976.<3> Mathias Baker, 1766, Survey of the Manor and Parish of Stoneley with lands belonging to Lord Leigh (-MAP). SCT1005.

Asset/Event Number	94
Asset/Event Name	Network Rail College (formerly Cable and Wireless College). Modern
Type of Asset/Event	Building, College
Listing No./NRHE Number	30867
HER Number	MCT15371
Status	Locally Listed Building
Easting	428193
Northing	276603
Parish	Stoneleigh
Council	Coventry
Description	A late 20th century building that is locally listed. It was built between 1991 and 1993 as the Cable and Wireless College and is now used as Network Rail as a training centre.Full description1> 320 Westwood Heath Road, Network Rail College (ex-Cable and Wireless College). Network Rail acquired building 29/04/2005. Built October 1991-September 1993. Architect David Prichard, then of MacCormac, Jamieson and Prichard (London). Civic Trust Award. Award from British Association of Landscape. Voted 'Best Building in Britain' (or finest example of modern architecture) by RFAC/Sunday Times Award on 10/05/1994; also won RIBA Award for 1994 (National Winner) and various other accolades. Described as a 'modern monastery', split into small scale pavilions, court and bays, with cloistered walks and pools reminiscent of ancient Indian gardens (CET). 'The building has some of the characteristics both of one English country house and for prototype, one palladian villa' (Architecture Today). 'Without doubt it is the curving roofscape which distinguishes this building from any other (ARUP Journal).<1> Coventry City Council, City of Coventry Local List of Buildings (-INDEX). SCT703.

Asset/Event Number	95
Asset/Event Name	Kenilworth Road Conservation Area

Type of Asset/Event

Listing No./NRHE Number

HER Number

Status Conservation Area

Easting 431306

Northing 275888

Parish Stoneleigh

Council Coventry

Description

Kenilworth Road has been described as the finest approach to any city in the British Isles. It was designated a Conservation Area in December 1968 and extends from the city boundary south of Gibbet Hill Road in a north-easterly direction for approximately 4.8 km (3 miles). The Conservation Area lies astride the Kenilworth Road and is defined by the adjoining tree belts and residential properties. The wooded area consists of a strip of land approximately 30m wide on both sides of the road, with wide grass verges and mature deciduous trees which merge into Wainbody Wood and Stivichall Common. Behind this tree belt are large detached houses with extensive gardens. To the north of the Fletchamstead/Kenpas Highway (A45) the axial form becomes less marked. Nevertheless, Stivichall Common, the War Memorial Park, The Grove and Top Green all combine to create continuity of a predominantly mature landscape environment. In addition to the Kenilworth Road axis, several adjoining areas of similar character have been included within the Conservation Area. i) Cryfield Grange Road and Stoneleigh Road/Gibbet Hill Road. These two areas comprise expensive houses in large mature gardens. ii) Canley Ford. This is a narrow ancient route through Stivichall Common and across Canley brook which includes mature hedges, trees, spinneys and earth banks on either side of the lane. iii) Coat of Arms Bridge Road and Stivichall Hamlet. This lies to the east of Kenilworth Road and contains several old cottages, an animal pound and an early railway bridge. Stivichall Common extends as far as the hamlet. Extensions to the Conservation Area boundaries were made in 1978 to include the War Memorial Park, west side of Davenport Road and King Henry VIII School. Historical Background All the lands which now comprise the Conservation Area originally formed part of the Stoneleigh foundation of 1154. It is thought that when the Abbey was first founded the monks settled at Cryfield immediately to the west of the present-day Kenilworth Road. During the Dissolution of the Monasteries by Henry VIII, Stoneleigh Abbey was one of the first to go. A road to Kenilworth from Coventry was first mentioned in 1313; it followed a narrow belt of commonland along the north and west of Stivichall Parish. It is thought that Kenilworth Road was once part of the old cloth trade route linking the Cotswolds when Coventry was the cloth capital of the Midlands. The road was turnpiked in 1775 and an avenue of oak trees, three rows deep, was planted in the eighteenth century. The present line of Kenilworth Road turns sharply near Earlsdon Avenue South. It is considered that the track once went straight on across Stivichall Common and followed the present route of the footpath to the rear of Morningside into Dalton Road, across the end of Spencer Park and Grosvenor Road to the end of Queen Victoria Road. Within the woodland of Kenilworth Road is a 7 metre wide strip of grass-grown roadway with ditches still discernible in parts. This is flanked on one side by broken stretches of sandstone blocks over which the footpath to Earlsdon Avenue South now runs. During the eighteenth century Kenilworth Road was a haunt of highwaymen and footpads, and several incidents are recorded. However, the road was never really busy though regular coaches operated. Stivichall's Toll Gate House, located opposite The Grove, was built in 1812 at the point where a weighing machine was erected to control weights and dues. The building was demolished in 1964. Before Albany Road was constructed in 1868 Kenilworth Road was the only vehicular entrance to Earlsdon. A five barred gate prevented cattle wandering from the common into Earlsdon. No toll was levied at this gate but an old man used to open the gate for travellers and thus added to his income. Near where this gate stood, along the common, is the site of a large quarry from where stone for building St. Thomas's Church (now demolished), Albany Road, was hewn and given to Lord Leigh. It was in 1765 when Gibbet Hill received its name. Thomas Edwards, a local farmer, and two friends were returning home after midnight from Coventry market. They were attacked in the fields near Whoberley House some 300 yards from the turnpike road leading to Allesley by Edward Drury and Robert Leslie, both private soldiers, and Moses Baker, a ribbon weaver; they were disguised and armed with pistols. Edwards was sober and resisted

strongly but received severe head wounds. The two friends were too intoxicated to resist and were left insensible on the ground. They were robbed of three guineas and eleven shillings in silver. Edwards died three days later. The three criminals were soon apprehended and subsequently convicted at Warwick. They were hanged on April 17th 'the bodies to be enclosed by chains and suspended on a gibbet, at Stoneleigh Common'. The gibbet, with the remains of the criminals upon it, is said to have existed for about 50 years. The first record of the Animal Pound in Coat of Arms Bridge Road was in 1663. It stands, west of the bridge on Stivichall Common where freemen of the city had grazing rights until 1881, it was given to the City Council for permanent preservation in 1932 by Major C. H. Gregory-Hood. It had a sandstone floor, four stone walls and a gate. It has been altered and repaired over the centuries as shown by the variety of materials in the walls. It was restored in 1972 by the Coventry Civic Amenity Society. Stivichall Hamlet comprises a disused smithy and three cottages, the oldest of which, west of the bridge, is an early seventeenth century timber framed whitewashed building having a tiled roof and hipped gables. It is listed as Grade II. Coat of Arms Bridge was built in 1842 to take the Coventry-Leamington railway line. The coat of arms belong to the Gregory family, owners of the Manor of Stivichall for more than 400 years. The bridge is built in red sandstone and is listed as Grade II. To the east of the bridge is Smithy Cottage which is brick built and probably of late 17th century origin. Part of Stivichall Common extends as far as where Top Green and Kin Henry VIII School are located today. This land was enclosed in 1883 but indicates the previous extent of Stivichall. The school is listed as Grade II. It was built on its present site in 1885 by Edward Burgess and enlarged in 1889 and 1936. It was restored in 1950 after wartime bomb damage. It is built in the Tudor style in red brick, stone dressings and tiled roof. Curatorial Notes Declared 20 December 1968, extensions agreed 6 September 1978 with effect from 10 October 1978, minor extensions / boundary adjustments approved 6 January 2004. Asset inside Conservation Area MCT315 / LB 1405320. Building. South Winds, Including Raised Terrace To Rear, Cryfield Grange Road. MCT16011 / LB 1391207. Building. House With Garage, Raised Terrace And Plant Boxes, 114 Kenilworth Road

Asset/Event Number	96
Asset/Event Name	Ivy Farm Lane (Canley Hamlet) Conservation Area
Type of Asset/Event	
Listing No./NRHE Number	
HER Number	
Status	Conservation Area
Easting	430847
Northing	276687
Parish	Stoneleigh
Council	Coventry
Description	Ivy Farm Lane (Canley Hamlet) Conservation Area The conservation area is situated about 7.2 km south-west of the city centre and was designated a Conservation Area on 16th November 1989 in order to preserve and enhance the general character of the area. The area maintains a strong rural character, a result of the building type and form, the street pattern and the landscape qualities. Ivy Farm Lane, Cannocks Lane and Shultern Lane are all shown on maps dating from as early as 1597. The area once formed the old hamlet of Canley, and was based on a number of separate farms. Today the area is surrounded to its west by Canley Cemetery, to its north by Canley Nurseries and to its south and east by modern estate development. Despite this it maintains a strong rural character, a result of the building type and form, the street pattern and the landscape qualities. Ivy Farm Lane is narrow and winding and characterised by sporadic verges and enclosing hedges, trees and walls. Cannocks Lane has now been closed at its eastern end, but retains some overgrown banks which contribute to its rural character. Shultern Lane is narrow, winding and enclosed by hedges. The lane has now been closed to motor vehicles. Several of the buildings along Ivy Farm Lane are listed as being

of special architectural or historic interest: Ivy Farmhouse is a timber framed building of the 16th or 17th century with stone plinth, red brick noggin and tiled roof. It has recently been renovated. Barn at Ivy Farm. This is a timber framed barn of the 17th century or earlier with brick noggin and tiled roof. It was converted to residential use in the late 1980s. Stables and Coach House at Ivy Farm. These are 18th or early 19th century brick buildings with tiled roofs. They were converted to residential use in the late 1980s. Canley Hall Farmhouse dates from the early nineteenth century. Originally a farmhouse, it is built of red brick with a Welsh slate roof. The central door has a stuccoed surround with a shallow hood on console brackets. The elegant sash windows are 1990s replacements for the inappropriate modern casement windows which had themselves replaced the original sash windows. Canley Hall, originally a farmhouse, dates from the early 18th century or earlier. Unfortunately the walls have been pebble-dashed but the original leaded casement windows have been retained. The house generally appears to be in a poor state of repair. Canley Hall Farm Cottages (Nos. 1 and 2 Cannocks Lane) were originally one farmhouse of red brick with plain clay tiled roofs. They are included on the local list of buildings of special architectural or historic interest. There are several other barns on Ivy Farm Lane and Cannocks Lane which reflect the rural character of the area. More recent development in the form of semi-detached and detached houses on the east side of Ivy Farm Lane has not significantly detracted from the rural character of the area, although the open frontages of 'The Seasons' and 'Cannock House', on Ivy Farm Lane fail to maintain the enclosure of the Lane. Curatorial Notes Declared 16 November 1989, minor boundary adjustments approved 6 January 2004. Coventry City Council. 1979. Conservation Area Leaflets. Ivy Farm Lane (Canley Hamlet) Conservation Area Leaflet. Conservation Area contains: MCT283/ LLB 30643 Building: CANLEY HALL FARM COTTAGES; 1-2 CANNOCKS LANE MCT867/ LB 1076619 Building: CANLEY HALL FARM HOUSES; 1-2 IVY FARM LANE; CANLEY MCT868/ LB 1076618. Building: IVY FARMHOUSE; IVY FARM LANE; CANLEY MCT869/ LB 1138979. Building: BARN; IVY FARM; IVY FARM RD; CANLEY MCT870/ LB 1342915. Building: STABLES; IVY FARM; IVY FARM LANE; CANLEY MCT871/ LB 1342914. Building: CANLEY HALL FARMHOUSE; IVY FARM LANE; CANLEY

Asset/Event Number	97
Asset/Event Name	Tocil Wood Earthwork Excavation 1986, University of Warwick (1985/6)
Type of Asset/Event	Intervention
Listing No./NRHE Number	
HER Number	ECT15
Status	Event
Easting	430225
Northing	275353
Parish	Stoneleigh
Council	Coventry
Description	Part excavation of the bank and ditch. Archive location unknown. TEXT: Rylatt M. 1984. Letter About Tocil Wood Excavations. (2) --ARTICLE: 1983. West Midlands Archaeology. --REPORT: University of Warwick, Department of Continuing Education. 1996. University of Warwick Archaeological Evaluation.

Asset/Event Number	98
Asset/Event Name	Kirby Corner, Birmingham University Field Archaeology Unit. COVE239. (1990)
Type of Asset/Event	Intervention
Listing No./NRHE Number	

Gazetteer of Heritage Assets and Events

HER Number	ECT304
Status	Event
Easting	429650
Northing	276412
Parish	Stoneleigh
Council	Coventry
Description	(Monuments not yet created and linked from report)Same as ECT162? --ARTICLE: Rylatt M; Oakley B. 1990. West Midlands Archaeology No. 33.

Asset/Event Number	99
Asset/Event Name	Watching brief SE of Moat Cottages, Canley, Coventry Museum Archaeological Unit (Aug 1997)
Type of Asset/Event	Intervention
Listing No./NRHE Number	
HER Number	ECT633
Status	Event
Easting	430461
Northing	277194
Parish	Stoneleigh
Council	Coventry
Description	A watching brief during construction of new garage building near SW corner of moated site. No archaeological remains noted in foundation trenches (depth 1.5m). Moat is now densely covered with undergrowth and young trees. Ditch very difficult to discern, and certainly infilled on the south side. Material excavated from foundations/levelling on site also dumped on SW quarter of moat site. Ref CM97. Negative Evidence. TEXT: West Midlands SMR Record Sheet. SMR no. 2017

Asset/Event Number	100
Asset/Event Name	Bluebell Residences, University of Warwick, Archaeological Evaluation, 2009,
Type of Asset/Event	Intervention
Listing No./NRHE Number	
HER Number	ECT12
Status	Event
Easting	430129
Northing	275583
Parish	Stoneleigh
Council	Coventry
Description	12 evaluation trenches were excavated between 8th and 16th December 2009 - negative evidence. EVALUATION REPORT: Birmingham Archaeology. 2009. Bluebell Residences, The University of Warwick: Archaeological Evaluation. Burrows, B..

Gazetteer of Heritage Assets and Events

Asset/Event Number	101
Asset/Event Name	Westwood Campus Tennis Courts, University of Warwick, Evaluation 2006,
Type of Asset/Event	Intervention
Listing No./NRHE Number	
HER Number	ECT29
Status	Event
Easting	429671
Northing	276782
Parish	Stoneleigh
Council	Coventry
Description	Six trial trenches opened north of the running track prior to development of the indoor tennis centre. No archaeological features recorded - thought that deposits may have been removed by landscaping during the 1960s. EVALUATION REPORT: Birmingham Archaeology. 2006. Westwood Campus Tennis Courts, Kirby Corner Road, University of Warwick: An Archaeological Evaluation. Bain, K..

Asset/Event Number	102
Asset/Event Name	University of Warwick, Westwood Campus, COVE45, 1996
Type of Asset/Event	Survey
Listing No./NRHE Number	
HER Number	ECT116
Status	Event
Easting	429610
Northing	276586
Parish	Stoneleigh
Council	Coventry
Description	Field Survey / Geophysical Survey / Resistivity Survey TEXT: University of Warwick, Department of Continuing Education. 1996. University of Warwick: Archaeological Evaluation.

Asset/Event Number	103
Asset/Event Name	Evaluation and Excavation, Westwood Running Track, University of Warwick, COVE59, 2002
Type of Asset/Event	Intervention
Listing No./NRHE Number	
HER Number	ECT130
Status	Event
Easting	429607
Northing	276600
Parish	Stoneleigh
Council	Coventry

Gazetteer of Heritage Assets and Events

Description Archive Location: Centre for Lifelong Learning, University of Warwick Rescue excavation prior to the site becoming an all-weather football pitch.---NEWSPAPER ARTICLE: Warwick - the news. 2002?. Archaeologists unearth Iron Age Housing Estate.--INTERIM REPORT: Centre for Life Long Learning, University of Warwick. 2002.Archaeological work at Westwood Running Track, University of Warwick, Coventry. Hill, S..(1)--ARTICLE: Sophia Adams, Marcos Martínón-Torres and Leo Webley. 2015. Silver working in Iron Age Britain: new evidence from Westwood, Coventry (Interim report -UNREFEREED JOURNAL SUBMISSION - SUBJECT TO CHANGE). Adams, S., Martínón-Torres, M and Webley, L..

Asset/Event Number 104
Asset/Event Name Warwick University: Interpretation of Aerial Photographs for Archaeology, COVE64, 2006
Type of Asset/Event Intervention
Listing No./NRHE Number
HER Number ECT135
Status Event
Easting 429465
Northing 275190
Parish Stoneleigh
Council Coventry
Description Interpretation of aerial photographs covering the University of Warwick. Report appears in the University of Warwick 'Environmental Statement Volume 4: Volume of Appendices', June 2007.--DESKBASED SURVEY REPORT: Ove Arup & Partners Ltd. 2007. Warwick University. Environmental Statement Volume 2. (including Warwick University. Interpretation of Aerial Photographs for Archaeology).

Asset/Event Number 105
Asset/Event Name Warwick University, Kirby Corner, Area 2, COVE92, 1990
Type of Asset/Event Survey
Listing No./NRHE Number
HER Number ECT162
Status Event
Easting 429650
Northing 276412
Parish Stoneleigh
Council Coventry
Description Field Survey / Geophysical Survey / Resistivity Survey. An area subject to geophysical survey - negative evidence. See ECT163 for Area 1 of the survey.--GEOPHYSICAL SURVEY REPORT: Birmingham University Field Archaeology Unit. 1990. Warwick University, Kirby Corner, Geophysical Survey. Buteux, S. and Jones, A..

Asset/Event Number 106
Asset/Event Name Warwick University, Kirby Corner, Area 1, COVE93, 1990

Gazetteer of Heritage Assets and Events

Type of Asset/Event	Survey
Listing No./NRHE Number	
HER Number	ECT163
Status	Event
Easting	429733
Northing	276477
Parish	Stoneleigh
Council	Coventry
Description	Field Survey / Geophysical Survey / Resistivity Survey. Area subject of geophysical survey. Possible area of kiln debris found. See ECT162 for Area 2 of the survey.--GEOPHYSICAL SURVEY REPORT: Birmingham University Field Archaeology Unit. 1990.Warwick University, Kirby Corner, Geophysical Survey. Buteux, S. and Jones, A..

Asset/Event Number	107
Asset/Event Name	Watching Brief at 14A The Riddings, COVE122, 1999
Type of Asset/Event	Watching Brief
Listing No./NRHE Number	
HER Number	ECT191
Status	Event
Easting	431168
Northing	277399
Parish	Stoneleigh
Council	Coventry
Description	Archive Location: Herbert Art Gallery and MuseumArchive Ref. no.:RD'99(Monuments not yet created and linked from report)Only source availbale - EVALUATION REPORT: Coventry Museums Archaeology Unit. 1999. 14A The Riddings,Coventry, Archaeological Evaluation. Thompson, P..

Asset/Event Number	108
Asset/Event Name	Westwood Spots Field (Slow beds) Historical Research 2002, COVE128,
Type of Asset/Event	Documentary Research
Listing No./NRHE Number	
HER Number	ECT197
Status	Event
Easting	429413
Northing	276856
Parish	Stoneleigh
Council	Coventry
Description	Historical research about the area called Slow Beds in the medieval and post medieval periods, whichnow covers part of the University of Warwick Campus.--DESKBASED SURVEY REPORT: Christine Hoggetts. 2002. 'Slowbeds', Westwood SportsField: Historical Report. Hoggetts, C..

Gazetteer of Heritage Assets and Events

Asset/Event Number	109
Asset/Event Name	SE of Tile Hill, COVE189,
Type of Asset/Event	Remote Sensing Survey / Aerial Photography
Listing No./NRHE Number	
HER Number	ECT254
Status	Event
Easting	429459
Northing	277668
Parish	Stoneleigh
Council	Coventry
Description	Archive Location: HERArchive Ref. no.:SMR6155. TEXT: 1946 RAF AP.

Asset/Event Number	110
Asset/Event Name	S of Stream Tile Hill, COVE190,
Type of Asset/Event	Remote Sensing Survey / Aerial Photography
Listing No./NRHE Number	
HER Number	ECT255
Status	Event
Easting	429214
Northing	277593
Parish	Stoneleigh
Council	Coventry
Description	Archive Ref. no.:SMR6753TEXT: AP 1946 RAF

Asset/Event Number	111
Asset/Event Name	Tocil Wood Earthwork Survey, COVE234,
Type of Asset/Event	Field Survey / Measured Survey / Topographic Survey
Listing No./NRHE Number	
HER Number	ECT299
Status	Event
Easting	430254
Northing	275378
Parish	Stoneleigh
Council	Coventry
Description	TEXT: No report-see SMR folder 3965 for short description..

Gazetteer of Heritage Assets and Events

Asset/Event Number	112
Asset/Event Name	A. University of Warwick Archaeological Evaluation 1996,
Type of Asset/Event	Evaluation
Listing No./NRHE Number	
HER Number	ECT365
Status	Event
Easting	429713
Northing	276865
Parish	Stoneleigh
Council	Coventry
Description	Largely a non-intrusive evaluation designed to assess the archaeological potential of the University of Warwick and its land holdings covering 290 ha. See also ECT366-7 for follow on parts of the survey; also ECT15. Covers area outside the city boundary. -REPORT: University of Warwick, Department of Continuing Education. 1996. University of Warwick Archaeological Evaluation.

Asset/Event Number	113
Asset/Event Name	B. University of Warwick Archaeological Evaluation 1996,
Type of Asset/Event	Evaluation
Listing No./NRHE Number	
HER Number	ECT365
Status	Event
Easting	429785
Northing	275313
Parish	Stoneleigh
Council	Coventry
Description	Same as ECT365 above

Asset/Event Number	114
Asset/Event Name	A. University of Warwick Geophysical Survey 1995/96,
Type of Asset/Event	Geophysical Survey
Listing No./NRHE Number	
HER Number	ECT366
Status	Event
Easting	429618
Northing	275655
Parish	Stoneleigh
Council	Coventry

Gazetteer of Heritage Assets and Events

Description	Survey carried out in survey fields A3, C4,6,9 and 10 of the evaluation area; lay outside the cityboundary. -REPORT: University of Warwick, Department of Continuing Education. 1996. University ofWarwick Archaeological Evaluation.
--------------------	---

Asset/Event Number	115
Asset/Event Name	B. University of Warwick Geophysical Survey 1995/96,
Type of Asset/Event	Geophysical Survey
Listing No./NRHE Number	
HER Number	ECT366
Status	Event
Easting	429629
Northing	275396
Parish	Stoneleigh
Council	Coventry
Description	Same as ECT366 above

Asset/Event Number	116
Asset/Event Name	C. University of Warwick Geophysical Survey 1995/96,
Type of Asset/Event	Geophysical Survey
Listing No./NRHE Number	
HER Number	ECT366
Status	Event
Easting	429594
Northing	276561
Parish	Stoneleigh
Council	Coventry
Description	Same as ECT366 above

Asset/Event Number	117
Asset/Event Name	A. University of Warwick Fieldwalking Survey 1995/1996,
Type of Asset/Event	Geophysical Survey
Listing No./NRHE Number	
HER Number	ECT367
Status	Event
Easting	429384
Northing	274682
Parish	Stoneleigh

Gazetteer of Heritage Assets and Events

Council	Coventry
Description	Fieldwalking of fields C2,4,6 and 9 of the survey area; lies outside the city boundary.REPORT: University of Warwick, Department of Continuing Education. 1996. University of Warwick Archaeological Evaluation.

Asset/Event Number	118
Asset/Event Name	B. University of Warwick Fieldwalking Survey 1995/1996,
Type of Asset/Event	Geophysical Survey
Listing No./NRHE Number	
HER Number	ECT367
Status	Event
Easting	429856
Northing	274310
Parish	Stoneleigh
Council	Coventry
Description	Same as ECT367 above

Asset/Event Number	119
Asset/Event Name	C. University of Warwick Fieldwalking Survey 1995/1996,
Type of Asset/Event	Geophysical Survey
Listing No./NRHE Number	
HER Number	ECT367
Status	Event
Easting	429351
Northing	275807
Parish	Stoneleigh
Council	Coventry
Description	Same as ECT367 above

Asset/Event Number	120
Asset/Event Name	Digital Laboratory Site Evaluation, University of Warwick, 2006,
Type of Asset/Event	Evaluation/ Environmental Sampling
Listing No./NRHE Number	
HER Number	ECT368
Status	Event
Easting	430091
Northing	276213

Gazetteer of Heritage Assets and Events

Parish	Stoneleigh
Council	Coventry
Description	Trial trench evaluation. EVALUATION REPORT: Birmingham Archaeology. 2007. Warwick Digital Laboratory Site, University of Warwick, Coventry An Archaeological Evaluation 2006, revised 2007.. Macey-Bracken, E., Ramsey, E. and Tetlow, E..MCT8298 Palaeochannel off University Road (Monument MCT8298)MCT8299 Ditch feature off University Road (Monument MCT8299)

Asset/Event Number	121
Asset/Event Name	Field Observations in Tocil Wood 2009
Type of Asset/Event	Field Observation
Listing No./NRHE Number	
HER Number	ECT376
Status	Event
Easting	430324
Northing	275482
Parish	Stoneleigh
Council	Coventry
Description	Observations made during a field visit to Tocil Wood in February 2009.TEXT: Wilson, Anna. 2009. Tocil Wood Field Visit Notes - February 2009.MCT208 Possible Iron Age Enclosure, Tocil Wood (Monument MCT208)MCT2141 Possible Quarry Pits in Tocil Wood (Monument MCT2141)MCT89 Wood Banks in Tocil Wood (Monument MCT89)

Asset/Event Number	122
Asset/Event Name	Cannon Park, 1976
Type of Asset/Event	Non Archaeological Intervention
Listing No./NRHE Number	
HER Number	ECT447
Status	Event
Easting	430324
Northing	276662
Parish	Stoneleigh
Council	Coventry
Description	The resident engineer made observations on the site which was completely graded but finds were recovered by museum staff.--OFF PRINT: Medieval Ceramics - Bulletin of the Medieval Pottery Research Group. 1985.Twelfth and Thirteenth Century Coventry Wares, With a Special Reference to a Waster Group From the Cannon Park Estate (Lychgate Road), Coventry. Redknap, M.. p.65(1)-PHOTOGRAPH: Topographic International. 1977. West Midlands County Council Aerial Survey. 121 030; SP3076MCT204 Possible Site of Pottery Kiln Lychgate Road/Kirby Corner, Canley (Monument MCT204)

Gazetteer of Heritage Assets and Events

Asset/Event Number	123
Asset/Event Name	Milburn House, Warwick University Campus, Kirby Corner Road, Coventry, 2008
Type of Asset/Event	Watching Brief
Listing No./NRHE Number	
HER Number	ECT522
Status	Event
Easting	429887
Northing	276638
Parish	Stoneleigh
Council	Coventry
Description	Archaeological salvage recording. Nothing of archaeological significance was recorded. NegativeEvidence.WATCHING BRIEF REPORT: Birmingham Archaeology. 2008. Milburn House, WarwickUniversity Campus, Coventry, Archaeological Salvage Recording. Mann, P.Negative evidence at Milburn House, Warwick University Campus (MonumentMCT14364)

Asset/Event Number	124
Asset/Event Name	A. Building Schools for the Future Programme, 2008
Type of Asset/Event	Desk based assessment
Listing No./NRHE Number	
HER Number	ECT530
Status	Event
Easting	431448
Northing	275560
Parish	Stoneleigh
Council	Coventry
Description	Desk based assessment of 17 school sites in Coventry.Bishop Ullathorne Catholic School and Humanities College.--DESKBASED SURVEY REPORT: AOC Archaeology. 2008. Building Schools for the FutureProgramme: Archaeological Issues and Constraints Assessment. MacQuarrie, H.,Bickelmann, S., Brown, C. and Carter, N..

Asset/Event Number	125
Asset/Event Name	B. Building Schools for the Future Programme, 2008
Type of Asset/Event	Desk based assessment
Listing No./NRHE Number	
HER Number	ECT535
Status	Event
Easting	432120
Northing	275773
Parish	Stoneleigh
Council	Coventry

Gazetteer of Heritage Assets and Events

Description	Desk based assessment of 17 school sites in Coventry.Finham Park Mathematics and Computing College.DESKBASED SURVEY REPORT: AOC Archaeology. 2008. Building Schools for the FutureProgramme: Archaeological Issues and Constraints Assessment. MacQuarrie, H.,Bickelmann, S., Brown, C. and Carter, N..
--------------------	---

Asset/Event Number	126
Asset/Event Name	C. Building Schools for the Future Programme, 2015
Type of Asset/Event	Desk based assessment
Listing No./NRHE Number	
HER Number	ECT542
Status	Event
Easting	429059
Northing	277107
Parish	Stoneleigh
Council	Coventry
Description	Desk based assessment of 17 school sites in Coventry.The Westwood School.DESKBASED SURVEY REPORT: AOC Archaeology. 2008. Building Schools for the FutureProgramme: Archaeological Issues and Constraints Assessment. MacQuarrie, H.,Bickelmann, S., Brown, C. and Carter, N..

Asset/Event Number	127
Asset/Event Name	Trial trench evaluation, SE Milburn Hill Road, University of Warwick, 2014
Type of Asset/Event	Evaluation
Listing No./NRHE Number	
HER Number	ECT545
Status	Event
Easting	429870
Northing	276398
Parish	Stoneleigh
Council	Coventry
Description	Trial trench evaluation of 11 trenches.EVALUATION REPORT: Wessex Archaeology. 2014. National Automotive InnovationCentre, Land off University Road, University of Warwick, Coventry. Roberts, PPrehistoric flint tool, land off University Road, University of Warwick (Find SpotMCT15344)Post-medieval ridge and furrow, SE of Milburn Hill Rd, University of Warwick(Monument MCT15345)

Asset/Event Number	128
Asset/Event Name	Archaeological Evaluation at Torrington Avenue, March 2008 to August 2009
Type of Asset/Event	Evaluation
Listing No./NRHE Number	

Gazetteer of Heritage Assets and Events

HER Number	ECT560
Status	Event
Easting	428989
Northing	277945
Parish	Stoneleigh
Council	Coventry
Description	Thirteen evaluation trenches were excavated.EVALUATION REPORT: Northamptonshire Archaeology. 2010. Archaeological Evaluationat Torrington Avenue, Coventry. McAree, D..MONOGRAPH: Payne Lunn, Sheena (ed). 2011. West Midlands Archaeology No. 53. p.7Possible Farm Buildings at Fletchhamstead Hall (Landscape MCT11164)Possible site of Knights Templar Camera, Fletchamstead (Monument MCT2479)

Asset/Event Number	129
Asset/Event Name	Building recording of air raid shelter, 6 Stoneleigh Road, 2011
Type of Asset/Event	Building Recording Survey
Listing No./NRHE Number	
HER Number	ECT631
Status	Event
Easting	430864
Northing	274661
Parish	Stoneleigh
Council	Coventry
Description	Building assessment and structural recording including photographic record of air raid shelter to therear of 6 Stoneleigh Road.BUILDING RECORDING REPORT: Lapworth Architects. 2011. 6 Stoneleigh Road,Coventry: Building assessment and structural recording of the existing air raid shelter.Second World War air raid shelter, Stoneleigh Road (Building MCT16884)

Asset/Event Number	130
Asset/Event Name	Observation of Hedgerows at Warwick University Science Park Jan 2013,
Type of Asset/Event	Field Observation
Listing No./NRHE Number	
HER Number	ECT657
Status	Event
Easting	430156
Northing	276663
Parish	Stoneleigh
Council	Coventry
Description	Field observation of a number of ancient hedgerows at Warwick University Science Park carried outduring a field visit by the Conservation Officer and the TPO Officer on 15/01/2012MCT17016 A hedgerow that may date back to at least 1597 whe... (Hedgerow MCT17016)MCT17017 16th century hedgerow west of Lynchgate Road (Hedgerow MCT17017)MCT17018 16th century hedgerow west of Lynchgate Road (Hedgerow

MCT17018)MCT17019 16th century hedgerow W of Lynchgate Road (Hedgerow MCT17019)MCT17020 16th century hedgerow S side of Kirby Corner Road (Hedgerow MCT17020)MCT17021 Possible ancient hedgerow SE of Millburn Road (Hedgerow MCT17021)MCT17022 16th century hedgerow N end of Kirby Corner Rd (Hedgerow MCT17022)MCT17024 16th century hedgerow N of Kirby Corner Road (Hedgerow MCT17024)MCT17025 Hedgerow on the S side of Kirby Corner Road (Hedgerow MCT17025)

Asset/Event Number	131
Asset/Event Name	Tocil Ponds, University of Warwick Campus, Desk-Based Assessment 2008,
Type of Asset/Event	Desk based assessment
Listing No./NRHE Number	
HER Number	ECT661
Status	Event
Easting	430130
Northing	275583
Parish	Stoneleigh
Council	Coventry
Description	DESKBASED SURVEY REPORT: Birmingham Archaeology. 2008. Tocil Ponds, University of Warwick, Coventry: Desk-Based Assessment. McNicol, D..

Asset/Event Number	132
Asset/Event Name	Bluebell Residences, University of Warwick, Watching Brief February 2009,
Type of Asset/Event	Watching Brief
Listing No./NRHE Number	
HER Number	ECT683
Status	Event
Easting	430129
Northing	275583
Parish	Stoneleigh
Council	Coventry
Description	Watching brief carried out on a series of geotechnical pits in February 2009.NEGATIVE EVIDENCEWATCHING BRIEF REPORT: Birmingham Archaeology. 2009. Bluebell Residences,University of Warwick, An Archaeological Watching Brief. Krawiec, K..

Asset/Event Number	133
Asset/Event Name	Prior Deram Walk (Site D), Canley, Coventry, Warwickshire, CA Project, 2014
Type of Asset/Event	Excavation
Listing No./NRHE Number	
HER Number	ECT696
Status	Event

Gazetteer of Heritage Assets and Events

Easting	430040
Northing	277706
Parish	Stoneleigh
Council	Coventry
Description	Archaeological excavation at Prior Deram Walk (Site D), Canley. The excavation uncovered the heavilydisturbedremains of a series of modern walls and floor surfaces of a building. There were no clearindications of function, although the relatively insubstantial walls indicate that the building was nondomesticin nature, and may have served as a barn or a cattle/storage shed.TEXT: Cotswold Archaeology. 2014. Prior Deram Walk (Site D), Canley, Coventry,Warwickshire, Archaeological Excavation.Building (Monument MCT17058)

Asset/Event Number	134
Asset/Event Name	Kirby Corner Road, Coventry. University of Warwick Science Park. Archaeological Strip, Map An
Type of Asset/Event	Strip, Map and Sample Excavation
Listing No./NRHE Number	
HER Number	ECT703
Status	Event
Easting	429826
Northing	276623
Parish	Stoneleigh
Council	Coventry
Description	An archaeological strip, map and sample was undertaken at University of Warwick Science Park, KirbyCorner Road, Coventry during the construction of a new car park. The site lies within an area ofpotential, archaeological deposits associated with the utilisation of this area from the prehistoric,Romano-British and medieval periods. The work established that a clay layer, recorded beneath thetopsoil, had probably been recently imported, perhaps from the surrounding locality.WATCHING BRIEF REPORT: Archaeology Warwickshire. 2015. Kirby Corner Road,Coventry. University of Warwick Science Park. Archaeological Strip, Map And Sample..Jones, L..

Asset/Event Number	135
Asset/Event Name	The 'Standard' Works, Canley, Coventry. A Desktop Archaeological Evaluation.,
Type of Asset/Event	Desk based assessment
Listing No./NRHE Number	
HER Number	ECT708
Status	Event
Easting	430575
Northing	278250
Parish	Stoneleigh
Council	Coventry
Description	DESKBASED SURVEY REPORT: Coventry Museum Archaeology Unit. 1991. The 'Standard'Works, Canley, Coventry. A Desktop Archaeological Evaluation..Hearsall Farm (latterly Canley Gates Farm) (Monument MCT17082)Moore Hall Moat (Landscape MCT5338)

Asset/Event Number	136
Asset/Event Name	Land at 21 Gibbet Hill Road, Coventry, CV4 7AJ Archaeological Desk-based Assessment
Type of Asset/Event	Desk based assessment
Listing No./NRHE Number	
HER Number	ECT745
Status	Event
Easting	430506
Northing	275136
Parish	Stoneleigh
Council	Coventry
Description	An archaeological desk-based assessment was produced by Benchmark Archaeology in advance of a planning application for the redevelopment of the site. DESKBASED SURVEY REPORT: Benchmark Archaeology. 2022. Land at 21 Gibbet Hill Road, Coventry, CV4 7AJ Archaeological Desk-based Assessment.

Asset/Event Number	137
Asset/Event Name	Archaeological monitoring at 14 The Riddings, Canley, Coventry, TRD19, 2020
Type of Asset/Event	Watching Brief
Listing No./NRHE Number	
HER Number	ECT752
Status	Event
Easting	431149
Northing	277414
Parish	Stoneleigh
Council	Coventry
Description	Archaeological Watching Brief at 14 The Riddings, which was undertaken as a condition of planning application HH/2019/1871. An archaeological watching brief was undertaken during the excavation of foundation trenches for a single storey rear extension at 14 The Riddings, Coventry, on behalf of Mr John Punni. Previous work in the immediate area recovered Iron Age finds, possibly associated with an earthwork ditched enclosure recorded on 19th century mapping. The watching brief was able to establish that relic soil horizons had been scoured in the recent past, presumably in advance of localised construction, thereby removing any possible evidence for earlier land use. No further works were required on site. WATCHING BRIEF REPORT: Archaeology Warwickshire. 2020. Archaeological monitoring at 14 The Riddings, Canley, Coventry.

Asset/Event Number	138
Asset/Event Name	Archaeological Watching Brief of Geotechnical Works. Proposed Sports Hub Development, Univ
Type of Asset/Event	Watching Brief/ Geotechnical Works
Listing No./NRHE Number	

HER Number	EWA10645
Status	Event
Easting	429277
Northing	275602
Parish	Stoneleigh
Council	Coventry
Description	<p>In March 2016 Cotswold Archaeology was appointed by the University of Warwick to undertake an archaeological watching brief during geotechnical investigations in advance of a proposed Sports Hub development (centred on NGR SP 2930/7558). The archaeological watching brief was undertaken during the excavation of test-pits. Previous archaeological work at the site comprised geophysical (gradiometer) surveys. The site investigated is located to the southwest of the main campus of the University of Warwick, to the south and west of Scarman Road, and to the east of Whitefield Coppice. The overall development site comprises an area of 5.5ha. The area subject to the watching brief was under crop at the time of investigation. The site is located in an area of archaeological potential. Finds of prehistoric and Roman date have been recorded during archaeological investigations in advance of other nearby university developments. An early monastic foundation could have been located at Cryfield House Farm, to the east of the site. In the post-medieval period the site was cultivated land. It has not previously been developed, with the exception of the Cryfield Energy Centre, to the north of the site. A previous gradiometer survey did not identify any anomalies of possible or probable archaeological origin, although a historic field boundary, traces of ridge and furrow ploughing and ferrous disturbances associated with recent adjoining developments were recorded. The only features identified during the watching brief comprised a shallow U-shaped ditch and part of a possible second ditch, both recorded in test-pit TP11. Both were undated. The watching brief also provided the opportunity to record changes in the composition of the natural subsoil and the overlying layers across the site. Cotswold Archaeology, 2016. Proposed Sports Hub Development, University of Warwick off Scarman Road, Warwickshire. Archaeological Watching Brief of Geotechnical Works. CA Report: 16113 https://reports.cotswoldarchaeology.co.uk/content/uploads/2016/06/5782-Proposed-Sports-Hub-University-of-Warwick-Watching-Brief-Report-final-issue.pdf</p>
Asset/Event Number	139
Asset/Event Name	Proposed Sports Hub Development, University of Warwick off Scarman Road, Cryfield, Warwick
Type of Asset/Event	Evaluation
Listing No./NRHE Number	
HER Number	EWA11758
Status	Event
Easting	429339
Northing	275489
Parish	Stoneleigh
Council	Coventry
Description	<p>An archaeological evaluation was undertaken by Cotswold Archaeology in between May - June 2016 on land at the University of Warwick, Cryfield, Warwickshire. Seventeen trenches were excavated broadly in a randomly arranged distribution since the previously undertaken geophysical survey had not identified any testable anomalies. The subsequent archaeological watching brief did, however, identify evidence of two potential ditches. No further evidence of these was identified during the trial trench evaluation. A similar stratigraphic sequence was identified within all trenches. The natural geological substrate, which consisted of mid-red brown sandy clay to clayey sand matrix, was encountered at an average depth of 0.46m below</p>

present ground level (BPGL). With the exception of trench 13 where the natural substrate was directly overlain by topsoil, the substrate was overlain by subsoil 0.1 m thick, which consisted of mid orange brown silty sand. This was in turn sealed by topsoil, which consisted of mid grey-brown to mid red brown silty sand 0.30m thick. Despite the perceived archaeological potential of the site and, historically its prevailing, broadly low impact, land-use only one feature, undated pit 603, was identified during the current works. In addition, no artefacts of note were recovered, the only recordable example a single sherd of 18th - 19th century refined white ware. Cotswold Archaeology, 2016. Proposed Sports Hub Development, University of Warwick off Scarman Road, Warwickshire. Archaeological Evaluation. CA Report: 16288 <https://archaeologydataservice.ac.uk/library/browse/issue.xhtml?recordId=1182085&recordType=GreyLitSeries>

Asset/Event Number	140
Asset/Event Name	Burton Green (Bronze Age) Field 817
Type of Asset/Event	PAS Monument
Listing No./NRHE Number	
HER Number	MWA23567
Status	Non designated Heritage Assets
Easting	428900
Northing	276000
Parish	Burton Green
Council	Warwick
Description	Bronze Age artifact found during metal detecting 31st March 2004

Asset/Event Number	141
Asset/Event Name	Findspot - Palaeolithic and Mesolithic flint
Type of Asset/Event	Find Spot
Listing No./NRHE Number	
HER Number	MWA8359
Status	Non designated Heritage Assets
Easting	429400
Northing	274700
Parish	Stoneleigh,
Council	Warwick
Description	Findspot - flint artefacts of Palaeolithic and Mesolithic date were found 200m south east of Roughknowles Wood. An assessment of the archaeological potential of Warwick University's lands (WA 8344) included the results of a number of fieldwalking sessions, mostly unstructured. In field D3, three flints of late Palaeolithic and Mesolithic date were noted. Evaluation Report: Hill, S & Smith, D. 1996. University of Warwick Archaeological Evaluation. Page Ref - 3,38,45 EWA6400 Fieldwalking at the University of Warwick (Field Walking - Systematic Collection) EWA2770 Fieldwalking as part of Evaluation at University of Warwick (Field D3) (Field Walking)

Gazetteer of Heritage Assets and Events

Asset/Event Number	142
Asset/Event Name	Findspot - Prehistoric flint scatter
Type of Asset/Event	Find Spot
Listing No./NRHE Number	
HER Number	MWA8345
Status	Non designated Heritage Assets
Easting	429300
Northing	275900
Parish	Stoneleigh,
Council	Warwick
Description	Findspot - a flint scatter, comprising flint artefacts of Prehistoric date, was found during a field walking exercise. The flint scatter was found in an area to the north of Whitefield Coppice. An assessment of the archaeological potential of Warwick University's lands (WA 8344) included the results of a number of fieldwalking sessions, mostly unstructured. In Field C2, 16 flints were noted. Evaluation Report: Hill, S & Smith, D. 1996. University of Warwick Archaeological Evaluation. Page Ref - 3,38,42EWA6400 Fieldwalking at the University of Warwick (Field Walking - Systematic Collection)EWA2765 Fieldwalking as part of Evaluation at University of Warwick (Field C2) (Field Walking)

Asset/Event Number	143
Asset/Event Name	Findspot - Prehistoric flint, Field D11 (Warwick Uni Eval)
Type of Asset/Event	Find Spot
Listing No./NRHE Number	
HER Number	MWA8363
Status	Non designated Heritage Assets
Easting	429900
Northing	274400
Parish	Stoneleigh,
Council	Warwick
Description	Findspot - a flint artefact dating to the Prehistoric period was found 800m east of Crackley Wood during field walking. During fieldwalking as part of the Warwick University assessment a single fragment of unworked but imported flint was recovered from Field D11, and a Prehistoric date suggested. Evaluation Report: Hill, S & Smith, D. 1996. University of Warwick Archaeological Evaluation. Page Ref - 38EWA6400 Fieldwalking at the University of Warwick (Field Walking - Systematic Collection)EWA2774 Fieldwalking as part of Evaluation at University of Warwick (Field D11) (Field Walking)FWA1694 UNIDENTIFIED OBJECT (Early Lower Palaeolithic to Late Iron Age - 500000 BC to 42 AD) flint

Asset/Event Number	144
Asset/Event Name	Palaeolithic flint object found near Kenilworth
Type of Asset/Event	Find Spot
Listing No./NRHE Number	
HER Number	MWA3236

Gazetteer of Heritage Assets and Events

Status	Non designated Heritage Assets
Easting	429900
Northing	273100
Parish	Kenilworth,
Council	Warwick
Description	Findspot - a flint dating to the Palaeolithic period was found 500m south east of Crackley Hill in an old gravel pit on Kenilworth Common.A crude Palaeolithic implement, probably Levalloisian or Mousterian in view of the faceted butt. Found in the largest gravel pit on Kenilworth Common.Now in Coventry Museum. No further information was obtained on the findspot.One core thought to be Levallois in date recorded in a national gazetteer of Lower and Middle Palaeolithic finds.Serial: Shotton F W. 1929. TBAS vol 54. Volume - 54, Page Ref - 72-3Record Card/Form: Ordnance Survey. 1951. OS Card 39SE2. Volume - 27SE28Monograph: Derek A Roe. 1968. A Gazetteer of British Lower & Middle Palaeolithic Sites. page306, 'Kenilworth Common - Old Gravel pit' entryEWA4687 Casual find of Palaeolithic flint (Stray Find)

Asset/Event Number	145
Asset/Event Name	Findspot - Mesolithic and Neolithic flint scatter
Type of Asset/Event	Find Spot
Listing No./NRHE Number	
HER Number	MWA8346
Status	Non designated Heritage Assets
Easting	429700
Northing	275600
Parish	Stoneleigh,
Council	Warwick
Description	Findspot - a flint scatter, comprising flint artefacts of Mesolithic and Neolithic date, was found to the north west of Cryfield Village.An assessment of the archaeological potential of Warwick University's lands (WA 8344) included the results of a number of fieldwalking sessions, mostly unstructured. In Field C6, 54 flints of Mesolithic and Neolithic date were noted.Evaluation Report: Hill, S & Smith, D. 1996. University of Warwick Archaeological Evaluation.Page Ref - 38EWA6400 Fieldwalking at the University of Warwick (Field Walking - Systematic Collection)EWA2766 Fieldwalking as part of Evaluation at University of Warwick (Field C6) (Field Walking)

Asset/Event Number	146
Asset/Event Name	Findspot - Neolithic to Bronze Age stone object
Type of Asset/Event	Find Spot
Listing No./NRHE Number	
HER Number	MWA2881
Status	Non designated Heritage Assets
Easting	429100
Northing	274100

Gazetteer of Heritage Assets and Events

Parish	Stoneleigh,
Council	Warwick
Description	<p>Findspot - a stone object dating to the Neolithic or Bronze Age periods was found 200m south of Crackley Wood. Perforated stone disc, ploughed up on SE edge of Crackley Wood in 1954. Roughly round perforated disc with sharp undulating edge. Group XV. Perforated disc - 12/ah. Identified as possibly Mesolithic. Perforated maceheads were produced in Mesolithic, Neolithic and Bronze Age periods. That this example is made from Group XV stone presumably indicates a Neolithic/Bronze Age date. Drawing. Letter from Professor Shotton. Article in serial: F W Shotton. 1959. Proceedings of the Prehistoric Society: New Petrological Groups based on Axes from the West Midlands: Second Report of the West Midland Group of the Council for British Archaeology on the Petrological Investigation of Stone Axes. page 139 Record Card/Form: WM. Volume - Accession Card, Page Ref - 1727 Serial: 1974. TBAS vol 86. Volume - 86, Page Ref - 34 Bibliographic reference: Wymer J. 1977. Gazetteer of Mesolithic Sites. Page Ref - 330 Unpublished document: Hingley R C. 1986. SMR Card. Volume - PRN 2881 Drawing: Roe F. 1979. Stone object, Stoneleigh.. Volume - Typology of Stone Implements, Page Ref - Fig 13 Correspondence: Shotton, Professor F.W.. 1955. Perforated disc from Crackley. EWA4653 Casual find of Neolithic/Bronze Age mace (Stray Find)</p>

Asset/Event Number	147
Asset/Event Name	Findspot - Neolithic or Bronze Age flint tool
Type of Asset/Event	Find Spot
Listing No./NRHE Number	
HER Number	MWA3267
Status	Non designated Heritage Assets
Easting	430200
Northing	273300
Parish	Kenilworth,
Council	Warwick
Description	<p>Findspot - a flint tool of Neolithic or Bronze Age date was found in a garden in Highland Road, Kenilworth. A flint found in a garden in 1965. Smokey-coloured flint suggested Neolithic-Bronze Age period. Correspondence: Sunley H. 1965. Flint tool found in Kenilworth. Unpublished document: JMM. 1965. Kenilworth. EWA4697 Casual find of Neolithic/Bronze Age flint (Stray Find)</p>

Asset/Event Number	148
Asset/Event Name	Findspot - Neolithic or Bronze Age possible Hammerstone
Type of Asset/Event	Find Spot
Listing No./NRHE Number	
HER Number	MWA2890
Status	Non designated Heritage Assets
Easting	430000
Northing	274800
Parish	Stoneleigh,
Council	Warwick

Gazetteer of Heritage Assets and Events

Description	Findspot - a hammerstone, dating to the Neolithic or Bronze Age period, was found 500m west of Gibbet Hill. A possible perforated hammerstone described as "a stone egg with a hole through it"; the hole ran from end to end. Findspot location is not known. Map: Anot. Map SP26NW. Unpublished document: Ford. unknown. Unpublished document.
--------------------	--

Asset/Event Number	149
Asset/Event Name	Findspot - Neolithic or Bronze Age flint scatter
Type of Asset/Event	Find Spot
Listing No./NRHE Number	
HER Number	MWA8353
Status	Non designated Heritage Assets
Easting	429780
Northing	274728
Parish	Stoneleigh,
Council	Warwick

Description	Findspot - a flint scatter dating to the Neolithic or Bronze Age was found 700m east of Roughknowles Wood. An assessment of the archaeological potential of Warwick University's lands (WA 8344) included the results of a number of fieldwalking sessions, mostly unstructured. In Field D4, 18 flints of late Neolithic/ Bronze Age date were noted. Evaluation Report: Hill, S & Smith, D. 1996. University of Warwick Archaeological Evaluation. Page Ref - 3,38,45EWA6400 Fieldwalking at the University of Warwick (Field Walking - Systematic Collection)EWA2767 Fieldwalking as part of Evaluation at University of Warwick (Field D4) (Field Walking)
--------------------	--

Asset/Event Number	150
Asset/Event Name	Findspot - Neolithic stone axe
Type of Asset/Event	Find Spot
Listing No./NRHE Number	
HER Number	MWA2880
Status	Non designated Heritage Assets
Easting	431200
Northing	274100
Parish	Stoneleigh,
Council	Warwick

Description	Findspot - a Neolithic stone axe was found 500m south east of Gibbet Hill. Neolithic axe of Graig Llwyd felsite with ground cutting edge found in 1934 in a ploughed field, 1083m S, 35 degrees E, of Gibbet Hill crossroads. Axe found in February 1933. It may have been rechipped from a larger, more completely ground implement. 9/c; Group VII. Noted in gazetteer. Serial: Wright J A and Shotton F W. 1935. PCNHSS vol 1 no 6. Volume - 1:6, Page Ref - 116(2) Serial: Shotton F W. 1934. TBAS vol 58. Volume - 58, Page Ref - 44(3) Serial: Shotton F W. 1949. PCNHSS vol 2 no 3. Volume - 2:3, Page Ref - 78(4) Serial: 1974. TBAS vol 86. Volume - 86, Page Ref - 34EWA4652 Casual find of Neolithic stone axe (Stray Find)
--------------------	--

Asset/Event Number	151
Asset/Event Name	Findspot - Neolithic stone axe
Type of Asset/Event	Find Spot
Listing No./NRHE Number	
HER Number	MWA3235
Status	Non designated Heritage Assets
Easting	429900
Northing	273100
Parish	Kenilworth,
Council	Warwick
Description	Findspot - a stone axe dating to the Neolithic period was found 500m south east of Crackley Hill. 'A Rough Stone Celt' discovered on Kenilworth Common. 'Rude Celt of Millstone Grit'. A gentlemans records finding, 60 years ago, a rough stone Celt (subsequently described as of Millstone Grit) on Kenilworth Common. His figure shows what is apparently one half of an implement, but he gives no idea of size, and the illustration is not good enough to say how far the stone was chipped and how far ground. Thomas gives an inaccurate grid reference (SP3171) for this axe (10/c). An old WMSMR card suggests that the axe is now in Coventry Museum, but I have been unable to check this. Bibliographic reference: Burgess T J. 1876. Arch J 1876. Volume - 33, Page Ref - 371 Bibliographic reference: Doubleday H A & Page W (eds). 1904. Victoria County History, vol 1, Warwickshire. Warwickshire. Volume - 1, Page Ref - 222 Serial: Shotton F W. 1934. TBAS vol 58. Volume - 58, Page Ref - 47 Serial: 1974. TBAS vol 86. Volume - 86, Page Ref - 27 Unpublished document: Hingley R C. 1986. SMR Card. Volume - PRN 3235EWA4686 Casual find of Neolithic stone axe (Stray Find)

Asset/Event Number	152
Asset/Event Name	Findspot - Prehistoric or Anglo Saxon pottery sherd
Type of Asset/Event	Find Spot
Listing No./NRHE Number	
HER Number	MWA8361
Status	Non designated Heritage Assets
Easting	429800
Northing	274200
Parish	Stoneleigh,
Council	Warwick
Description	Findspot - a single pottery sherd dating to either the Prehistoric or Migration period was found 600m east of Crackley Wood during field walking. A single abraded sherd of pottery was recovered during fieldwalking in Field D10 of Warwick University's land (see WA8344). The sherd could either be of Prehistoric or of Dark Age date. Evaluation Report: Hill, S & Smith, D. 1996. University of Warwick Archaeological Evaluation. Page Ref - 4, 39, 45 EWA2772 (Field Walking) EWA6400 Fieldwalking at the University of Warwick (Field Walking - Systematic Collection)

Asset/Event Number	153
Asset/Event Name	Neolithic or Bronze Age Flint scatter

Gazetteer of Heritage Assets and Events

Type of Asset/Event	Find Spot
Listing No./NRHE Number	
HER Number	MWA4436
Status	Non designated Heritage Assets
Easting	430900
Northing	274770
Parish	Stoneleigh,
Council	Warwick
Description	Flint scrapers, a type of Neolithic or Bronze Age tool, were found near Stoneleigh Road, Gibbet Hill. In Coventry Museum..Unpublished document: Thornton M. 1975. The Neolithic and Bronze Age in Warwickshire.Page Ref - 126

Asset/Event Number	154
Asset/Event Name	Common Lane Brook Bridge
Type of Asset/Event	Road Bridge
Listing No./NRHE Number	
HER Number	MWA20008
Status	Non designated Heritage Assets
Easting	430036
Northing	272963
Parish	Kenilworth,
Council	Warwick
Description	Single 7.6m span cast iron bridge on Common Lane over Finham Brook.Desk Top Study: N.Palmer and G. Booth. 1997. Historic Road Bridges in Warwickshire. 140

Asset/Event Number	155
Asset/Event Name	Iron Age Coins found to S of Westwood Heath
Type of Asset/Event	Find Spot
Listing No./NRHE Number	
HER Number	MWA6636
Status	Non designated Heritage Assets
Easting	428100
Northing	276200
Parish	Burton Green,
Council	Warwick
Description	Findspot - several gold Iron Age coins were found in an area to the south of Westwood Heath.A Dobunni reported by metal detectorists.'Corieltauvi', uninscribed gold stater, South Ferriby type, metal detector find at Stoneleigh.'Dobunni' gold stater found by metal detector in Autumn 1994.Bibliographic reference: Wise P J. 1993. Bibliographic reference.Bibliographic reference: Wise P J. 1993. WMA. Volume - 36, Page Ref - 4Bibliographic reference: Wise P J. 1994. WMA. Volume - 37, Page Ref - 16EWA5653 (Metal

Gazetteer of Heritage Assets and Events

Detector)

Asset/Event Number	156
Asset/Event Name	Iron Age Coin found 300m SE Hurst Fm, Crackley Lane
Type of Asset/Event	Find Spot
Listing No./NRHE Number	
HER Number	MWA6922
Status	Non designated Heritage Assets
Easting	428760
Northing	275230
Parish	Burton Green,
Council	Warwick
Description	Findspot - a single Iron Age coin was found 500m south west of Whitefield Coppice.Museum Enquiry Form: Wise P J. 1993. WMEF 2747.EWA5660 (Metal Detector)

Asset/Event Number	157
Asset/Event Name	Find of a coin from the late Iron Age in Stoneleigh
Type of Asset/Event	Find Spot
Listing No./NRHE Number	
HER Number	MWA10083
Status	Non designated Heritage Assets
Easting	428156
Northing	276258
Parish	Burton Green,
Council	Warwick
Description	Find of an Ancient British coin in Crackley Lane, Burton Green. Find of an Ancient British stater in 1992 at " Hurst Farm, Crackley Lane", at SP281762. This grid reference is however about a kilometre north of Hurst Farm.The method of recovery was not recorded.Photocopy of the stater.Museum Enquiry Form: WM. 1992. WMEF 2583.Photograph: Ancient British stater from Kenilworth.

Asset/Event Number	158
Asset/Event Name	Medieval items found in Burton Green
Type of Asset/Event	Find Spot
Listing No./NRHE Number	
HER Number	MWA10187
Status	Non designated Heritage Assets
Easting	428700
Northing	275209

Gazetteer of Heritage Assets and Events

Parish	Burton Green,
Council	Warwick
Description	Medieval seal matrix and a lead weight found in Burton Green.13th century seal matrix found in, or before 1993 at SP28707520. The method of recovery was not recorded.Medieval lead weight found in April 1993 at SP 28707520.Museum Enquiry Form: WM. 1993. WMEF 2902.Museum Enquiry Form: 1993. WMEF 2909.

Asset/Event Number	159
Asset/Event Name	Findspot - Mesolithic flint
Type of Asset/Event	Find Spot
Listing No./NRHE Number	
HER Number	MWA8354
Status	Non designated Heritage Assets
Easting	429800
Northing	274200
Parish	Stoneleigh,
Council	Warwick
Description	Findspot - a flint scatter dating to the Mesolithic period was found 600m east of Crackley Wood.An assessment of the archaeological potential of Warwick University's lands (WA 8344) included the results of a number of fieldwalking sessions, mostly unstructured. In Field D10, 19 flints of Mesolithic date were noted. A sherd of pottery was also recovered which could be of either Prehistoric or Dark Age date (WA 8361).Evaluation Report: Hill, S & Smith, D. 1996. University of Warwick Archaeological Evaluation.Page Ref - 3-4,38-39,45EWA6400 Fieldwalking at the University of Warwick (Field Walking - Systematic Collection)EWA2768 Fieldwalking as part of Evaluation at University of Warwick (Field D10) (Field Walking)

Asset/Event Number	160
Asset/Event Name	Findspot - Mesolithic flint scatter
Type of Asset/Event	Find Spot
Listing No./NRHE Number	
HER Number	MWA8358
Status	Non designated Heritage Assets
Easting	428900
Northing	274700
Parish	Burton Green
Council	Warwick
Description	Findspot - a flint scatter dating to the Mesolithic period was found between Roughknowles Wood and Crackley Wood.During fieldwalking which took place as part of the University of Warwick archaeological assessment, a small number of Mesolithic flints (3) were found in Field D2.Dating confirmed as Mesolithic.Evaluation Report: Hill, S & Smith, D. 1996. University of Warwick Archaeological Evaluation.Page Ref - 38,44Verbal communication: Stuart Palmer. 2006. Aggregates Assessment.EWA2769 Fieldwalking as part of Evaluation at University of Warwick (Field Walking)

Asset/Event Number	161
Asset/Event Name	Gibbett Hill Anti Aircraft Artillery Site
Type of Asset/Event	Anti Aircraft Battery
Listing No./NRHE Number	
HER Number	MWA9648
Status	Non designated Heritage Assets
Easting	430451
Northing	275149
Parish	Stoneleigh,
Council	Warwick
Description	The site of a heavy anti aircraft installation from the Second World War and identified at this grid reference from documentary evidence. It was located west of Gibbet Hill Road. The site of a heavy anti aircraft artillery site which was part of the Coventry Gun Defended Area, and was listed as F, title H67, being first mentioned in February 1940. In June 1942 it was without large calibre guns or radar. Artillery was moved from site to site. Bibliographic reference: Dobinson C S. 1996. Twentieth Century Fortifications in England, voll.3. Volume I.3.

Asset/Event Number	162
Asset/Event Name	Cryfield Grange New Bridge
Type of Asset/Event	Road Bridge
Listing No./NRHE Number	
HER Number	MWA20169
Status	Non designated Heritage Assets
Easting	429918
Northing	274809
Parish	Stoneleigh,
Council	Warwick
Description	A single 4.2m span brick arch bridge at the site of a ford on Cryfield Grange Road over Millburn. Desk Top Study: N. Palmer and G. Booth. 1997. Historic Road Bridges in Warwickshire. 295

Asset/Event Number	163
Asset/Event Name	Burton Green (Post Mediaeval) Field 817
Type of Asset/Event	PAS Monument
Listing No./NRHE Number	
HER Number	MWA23569
Status	Non designated Heritage Assets
Easting	428900
Northing	276000

Gazetteer of Heritage Assets and Events

Parish	Burton Green
Council	Warwick
Description	Post Mediaeval artifact found during metal detefcting on 31st March 2004Website: British Museum. Portable Antiquities Scheme (PAS) Database. http://finds.org.uk/ .PAS data downloaded on 08/04/2016
Asset/Event Number	164
Asset/Event Name	Findspot - Roman coins
Type of Asset/Event	Find Spot
Listing No./NRHE Number	
HER Number	MWA2882
Status	Non designated Heritage Assets
Easting	430000
Northing	274000
Parish	Stoneleigh,
Council	Warwick
Description	Findspot - several Roman coins have been found in the area of Stoneleigh.Bibliographic reference: Doubleday H A & Page W (eds). 1904. Victoria County History, vol 1,Warwickshire. Warwickshire. Volume - 1, Page Ref - 248EWA4654 Casual find of Roman coins (Stray Find)
Asset/Event Number	165
Asset/Event Name	Site of Possible Roman Settlement at Common Lane
Type of Asset/Event	Settlement
Listing No./NRHE Number	
HER Number	MWA3255
Status	Non designated Heritage Assets
Easting	429670
Northing	273280
Parish	Kenilworth,
Council	Warwick
Description	The site of a possible settlement dating to the Roman period. Gravel paths, foundations, square drain pipes and painted stones have been found at the site, which is located 200m north west of The Common.Gravel paths and foundations, square drainpipes, painted stones, revealed 1923 when planting cypress trees(?Roman). Information from gentleman who found the remains.Map: JMM. 1950. WM. Volume - Annotated, Page Ref - 26SWEWA4693 (Stray Find)
Asset/Event Number	166
Asset/Event Name	Findspot - Roman finds in Burton Green
Type of Asset/Event	Find Spot

Gazetteer of Heritage Assets and Events

Listing No./NRHE Number**HER Number** MWA6923**Status** Non designated Heritage Assets**Easting** 428760**Northing** 275230**Parish** Burton Green**Council** Warwick

Description Findspot - various Roman finds, including coins, pottery and a brooch, were found 500m south west of Whitefield Coppice, Burton Green. A 1st century coin reported by metal detectorists. A 2nd century denarius reported by metal detectorists. A greyware rim sherd, possibly Roman, was also found. Silver denarius of C. Cassius Longinus, c42 BC, found by metal detector at Stoneleigh in 1992. Denarius found at Hurst Farm in, or before, 1993. The method of recovery was not recorded. 2nd century denarius of Marcus Aurelius found at Hurst Farm in, or before 1993. The method of recovery was not recorded. Polden Hill type brooch found in, or before 1993. Museum Enquiry Form: Wise P J. 1993. WMEF 2952. Museum Enquiry Form: 1993. WMEF 2909. Bibliographic reference: Wise P J. 1993. WMA. Volume - 36, Page Ref - 4-5. Museum Enquiry Form: P. Wise. 1993. WMEF 2748. Museum Enquiry Form: WM. 1993. WMEF 2900. Museum Enquiry Form: WM. 1993. WMEF 2902. EWA5661 (Metal Detector)

Asset/Event Number 167**Asset/Event Name** Roman finds, Field C6 (Warwick Uni Eval)**Type of Asset/Event** Find Spot**Listing No./NRHE Number****HER Number** MWA8360**Status** Non designated Heritage Assets**Easting** 429700**Northing** 275600**Parish** Stoneleigh,**Council** Warwick

Description Findspot - mosaic fragments of Roman date were found to the north of Cryfield Village, suggesting that this might be the site of an important Roman building. An assessment of the archaeological potential of Warwick University's lands (MWA 8344) included the results of a number of fieldwalking sessions, mostly unstructured. In Field C6, Roman pottery together with mosaic floor fragments and loose tesserae were noted. This suggests a substantial Roman building in the vicinity, perhaps a villa or a religious structure. The mound at the northern end of the field (see MWA 8347) may have been enhanced in the Roman period. Further tesserae were ploughed up from this field in Autumn 2013. These are mainly small individual pieces but there are some larger pieces of a tessellated pavement. Evaluation Report: Hill, S & Smith, D. 1996. University of Warwick Archaeological Evaluation. Page Ref - 21, 23, 38-39. Report a Find submission: Gray A. 2013. Field Walking Finds, Cryfield. EWA2771 Fieldwalking as part of Evaluation at University of Warwick (Field C6) (Field Walking) EWA6400 Fieldwalking at the University of Warwick (Field Walking - Systematic Collection)

Asset/Event Number 168**Asset/Event Name** Find of Roman coin hoard in Burton Green parish

Gazetteer of Heritage Assets and Events

Type of Asset/Event	Find Spot
Listing No./NRHE Number	
HER Number	MWA9856
Status	Non designated Heritage Assets
Easting	428515
Northing	275834
Parish	Burton Green
Council	Warwick
Description	Find of dispersed Roman coin hoard and brooch fragment 400m southeast of The Pools, Burton Green. Over forty Roman coins and a brooch fragment found. They were dispersed, but centred on grid reference SP28557585. Site discovered by two metal detectorists. Unpublished document: P. Wise. 1993. SMR Site Visit Form. EWA7412 Roman Coin Hoard in Stoneleigh parish (Metal Detector)

Asset/Event Number	169
Asset/Event Name	Roman finds, Field C4 (Warwick Uni Eval)
Type of Asset/Event	Find Spot
Listing No./NRHE Number	
HER Number	MWA8362
Status	Non designated Heritage Assets
Easting	429545
Northing	275762
Parish	Stoneleigh
Council	Warwick
Description	Findspot - several fragments of a Roman mosaic (tesserae) were found in an area to the north west of Cryfield Village. As part of a series of fieldwalking sessions during the assessment of Warwick University's archaeology, 2 fragments of mosaic were noted in field C4. A much larger collection of Roman material was recovered from the adjacent Field C6 (see MWA 8360). Evaluation Report: Hill, S & Smith, D. 1996. University of Warwick Archaeological Evaluation. Page Ref - 23 EWA6400 Fieldwalking at the University of Warwick (Field Walking - Systematic Collection) EWA2773 Fieldwalking s part of Evaluation at University of Warwick (Field C4) (Field Walking)

Asset/Event Number	170
Asset/Event Name	Burton Green Romano-British finds
Type of Asset/Event	PAS Monument
Listing No./NRHE Number	
HER Number	MWA15170
Status	Non designated Heritage Assets
Easting	428900
Northing	276000
Parish	Burton Green

Gazetteer of Heritage Assets and Events

Council	Warwick
Description	A series of Romano-British artifacts found during metal detecting in march and April 2004Website: British Museum. Portable Antiquities Scheme (PAS) Database. http://finds.org.uk/ .PAS data downloaded on 21/11/2013
Asset/Event Number	171
Asset/Event Name	Coventry milestone
Type of Asset/Event	Milestone
Listing No./NRHE Number	
HER Number	MWA31064
Status	Non designated Heritage Assets
Easting	430720
Northing	274864
Parish	Burton Green and Stoneleigh
Council	Warwick
Description	Milestone located on Gibbet Hill Road, at jct with Kenilworth Road, 2ft from kerb by stop line for traffic lights.Coventry area between Burton Green and Stoneleigh Coventry 3 Warwick 7Map: Ordnance Survey. 1882-1889. 1st edition 1:2500. Map.
Asset/Event Number	172
Asset/Event Name	Undated pit, Common Lane, Kenilworth
Type of Asset/Event	Undated Pit
Listing No./NRHE Number	
HER Number	MWA32415
Status	Non designated Heritage Assets
Easting	429892
Northing	273369
Parish	Kenilworth,
Council	Warwick
Description	An undated pit containing heat cracked stones was identified at Common Lane, Kenilworth in 2018.A single pit was identified during excavations in 2018. It measured 0.92m wide and 0.14m deep and its single fillcontained moderate charcoal and two possible heat affected stones.Archaeological Report: Wheeler J. 2018. Archaeological Excavation at Common Lane,Kenilworth. [Mapped feature: #25943 Location of pit,]EWA11941 Excavations at Common Lane, Kenilworth (Excavation)
Asset/Event Number	174
Asset/Event Name	Gravel Pit on Upper Ladyes Hill, Kenilworth
Type of Asset/Event	Gravel Pit
Listing No./NRHE Number	

Gazetteer of Heritage Assets and Events

HER Number	MWA6945
Status	Non designated Heritage Assets
Easting	429723
Northing	273086
Parish	Kenilworth
Council	Warwick
Description	The site of a gravel pit from which gravel was extracted during the Imperial period. It was marked on the Ordnance Survey map of 1886, and was situated 100m east of St Joseph's Convent School, Kenilworth. Map: Ordnance Survey. 1923. 2500 1923.EWA3867 (Documentary Research) Hicks, David - Warwickshire Museum

Asset/Event Number	175
Asset/Event Name	Crackley Bridge
Type of Asset/Event	Road Bridge
Listing No./NRHE Number	
HER Number	MWA2934
Status	Non designated Heritage Assets
Easting	429964
Northing	273801
Parish	Stoneleigh
Council	Warwick
Description	Crackley Bridge, the remains of a possible Post Medieval bridge. The downstream side is sandstone of an older date than the upstream concrete side. It crosses the Finham Brook north east of Crackley. Crackley Bridge on its upstream side is a modern single-span concrete structure. The downstream side is sandstone, of much earlier date, but it is impossible to give an exact date. There is a considerable amount of sandstone rubble in the stream which could be derived from the earlier bridge. Crackley Bridge shown. Single 6.1m span masonry/brick bridge dating from prior to 1667. Known as "Gate", "Crackley" and "Millburn" bridge, it carries the Kenilworth Road over Millburn. Unpublished document: Pehrson B. 1983. SMR Card. Volume - PRN 2934 Map: Ordnance Survey. 1905. 1:10560 1905. Desk Top Study: N. Palmer and G. Booth. 1997. Historic Road Bridges in Warwickshire. 294 EWA1623 Site visit to Crackley Bridge, Stoneleigh (Field Observation)

Asset/Event Number	176
Asset/Event Name	Poss sandstone bridge
Type of Asset/Event	Bridge
Listing No./NRHE Number	
HER Number	MWA8355
Status	Non designated Heritage Assets
Easting	429133
Northing	274386
Parish	Stoneleigh

Gazetteer of Heritage Assets and Events

Council	Warwick
Description	The possible site of a sandstone bridge of unknown date, observed during an archaeological survey, and located 100m north east of Crackley Wood.Evaluation Report: Hill, S & Smith, D. 1996. University of Warwick Archaeological Evaluation.Page Ref - 43EWA2562 (Field Observation)
Asset/Event Number	177
Asset/Event Name	Rectilinear cropmark, NE of Crackley Wood
Type of Asset/Event	Feature
Listing No./NRHE Number	
HER Number	MWA8356
Status	Non designated Heritage Assets
Easting	429114
Northing	274462
Parish	Stoneleigh
Council	Warwick
Description	The site of a rectilinear feature that is visible as a cropmark on aerial photographs. It is undated and it is located 100m east of Crackley Wood.Air photo interpretation as part of the University of Warwick archaeological assessment identified a rectilinear cropmark near Birches Wood Farm.APs showing the cropmark (not the ones used by source).Evaluation Report: Hill, S & Smith, D. 1996. University of Warwick Archaeological Evaluation. Page Ref - 43Aerial Photograph: 1977. SP2974. Volume - SP2974Aerial Photograph: 1980. SP2974. Volume - SP2974
Asset/Event Number	178
Asset/Event Name	Curvilinear cropmark NE of Crackley Wood
Type of Asset/Event	Feature
Listing No./NRHE Number	
HER Number	MWA8357
Status	Non designated Heritage Assets
Easting	429119
Northing	274533
Parish	Stoneleigh
Council	Warwick
Description	A curvilinear soil mark which is visible on aerial photographs and is undated. It is located 100m east of Crackley Wood.Aerial photographs show a large, curvilinear soil mark. On investigation, during the archaeological assessment ofWarwick University's lands, this was interpreted as the remains of a relatively recent plantation.APs (not the one ones used by source).Evaluation Report: Hill, S & Smith, D. 1996. University of Warwick Archaeological Evaluation. Page Ref - 20Aerial Photograph: 1977. SP2974. Volume - SP2974Aerial Photograph: 1980. SP2974. Volume - SP2974

Asset/Event Number	179
Asset/Event Name	Possible Medieval building at Oaktree Cottage
Type of Asset/Event	Building
Listing No./NRHE Number	
HER Number	MWA8352
Status	Non designated Heritage Assets
Easting	429748
Northing	274608
Parish	Stoneleigh
Council	Warwick
Description	The site of a building possibly dating to the Post Medieval period and known from the discovery of sandstone blocks and a pebble floor surface. It was situated 800m south east of Roughknowles Wood. Cut sandstone blocks and a pebble floor surface were observed during alterations to Oaktree Cottage, W of Cryfield Grange. Evaluation Report: Hill, S & Smith, D. 1996. University of Warwick Archaeological Evaluation. Page Ref - 42EWA2561 Watching Brief at Oaktree Cottage, Cryfield (Watching Brief)

Asset/Event Number	180
Asset/Event Name	Site of Watermill 200m SW of Cryfield Grange
Type of Asset/Event	Watermill; Dam; Fulling Mill
Listing No./NRHE Number	
HER Number	MWA2854
Status	Non designated Heritage Assets
Easting	429818
Northing	274543
Parish	Stoneleigh
Council	Warwick
Description	There is documentary evidence for a watermill at Cryfield Grange from the Medieval to the late Post Medieval period. It was recorded as a fulling mill in 1535. The dam banks remain visible as earthworks, 700m north east of Crackley Wood. There are mill dams at SP2974 and SP3074. The N dam is 1m high with modern mutilation. The S dam is also mutilated. There are no traces of a mill. Mill Field marked at SP3074. A mill was recorded at Cryfield in 1291 and a fulling mill in 1535. The dam banks are still visible, but have been considerably worn by cattle. Air photographs. The University of Warwick archaeological assessment also mentions possible fishponds. Correspondence from 1972. Online lidar shows the dam banks. Record Card/Form: Ordnance Survey. 1961. OS Card 26NE2. Volume - 27SE21 Map: Baker M. 1766. Leigh Estate Map. Volume - Z142 Bibliographic reference: Salzman L F (ed). 1951. Victoria County History, vol 6, Warwickshire. Warwickshire. Page 229 column 2 Unpublished document: Pehrson B. 1983. SMR Card. Volume - PRN 2854 Aerial Photograph: JP. 1965. SP1356. Volume - SP2494 A-DEvaluation Report: Hill, S & Smith, D. 1996. University of Warwick Archaeological Evaluation. Page Ref - 43 Correspondence: Ministry of Agriculture, Fisheries and Food. 1972. Cryfield Grange. LIDAR: Geomatics Group. 2011. Geomatics Group online LiDAR data search. EWA6354 (Air Photography) EWA1606 Site visit to the Watermill 200m southwest of Cryfield Grange (Field Observation) EWA5936 (Field Observation)

Gazetteer of Heritage Assets and Events

Asset/Event Number	181
Asset/Event Name	Undated cropmark enclosure
Type of Asset/Event	Enclosure
Listing No./NRHE Number	
HER Number	MWA2926
Status	Non designated Heritage Assets
Easting	429835
Northing	274883
Parish	Stoneleigh
Council	Warwick
Description	The site of several enclosures (possibly farmhouses) of unknown date which are visible as cropmarks on aerial photographs. They are located 900m west of Roughknowles Wood. Aerial Photograph: JP. 1964. SP3189. Volume - SP2974 HVerbal communication: R C Hingley. R.C. Hingley personal comments. EWA116 Aerial Photography in Stoneleigh Parish (Air Photography)

Asset/Event Number	182
Asset/Event Name	Site of a Quarry in Stoneleigh
Type of Asset/Event	Quarry; Marl Pit
Listing No./NRHE Number	
HER Number	MWA2921
Status	Non designated Heritage Assets
Easting	429012
Northing	275072
Parish	Stoneleigh
Council	Warwick
Description	The site of a marl pit, from which marl was extracted during the Imperial period and possibly earlier. The site is suggested by documentary evidence and a large hollow still exists on this site. It is located 300m south of Whitefield Coppice. This field is called Marl Pit Close on a 1766 Estate Map. A tree filled pit is still visible in the centre of the field. Map: Baker M. 1766. Estate Map. Volume - Z142 Site Visit: Pehrson B. 1983. SMR Card. Volume - PRN 2921

Asset/Event Number	183
Asset/Event Name	Undated linear features
Type of Asset/Event	Linear Feature
Listing No./NRHE Number	
HER Number	MWA2922
Status	Non designated Heritage Assets
Easting	428535
Northing	275005
Parish	Burton Green

Gazetteer of Heritage Assets and Events

Council	Warwick
Description	Several linear features of unknown date. They are visible as earthworks (and may form enclosures) and appear on aerial photographs of the area. The linear features are situated 500m south east of Broadwells Wood. EWA114 Aerial photography flight in Burton Green Parish (Air Photography)
Asset/Event Number	184
Asset/Event Name	Hurst Deserted Medieval Settlement
Type of Asset/Event	Deserted Settlement
Listing No./NRHE Number	
HER Number	MWA2919
Status	Non designated Heritage Assets
Easting	428535
Northing	275005
Parish	Burton Green
Council	Warwick
Description	<p>The possible site of the Medieval deserted settlement of Hurst is suggested by documentary evidence. The site of the settlement lies 500m south east of Broadwells Wood.<1> In 1154, when monks were settled at Cryfield Grange (PRN 2852-3) the village was moved to Hurst. Hurst was anciently a pretty village consisting of nineteen houses, of which by the start of Henry VII's reign (1485) there is now no more than one left. There are here fourteen houses.<2> Poor archaeology (C), small quantities of documentary evidence and period of desertion not known.<3> A map shows a number of houses in the area around South Hurst farm.<4> A second map shows at least seven houses in the same area.<5> The exact location of Hurst is not known as there may have been two related villages at Upper and Lower Hurst.<6> A number of documentary references exist to a village at Hurst, Stoneleigh (centred on SP 28 75), although the exact location is uncertain. One of two possible sites for a new NCB mine is at South Hurst Farm. If this site is finally selected, further fieldwork will be undertaken, and development observed in case the village site is affected.<7> Map.(1) Bibliographic reference: Dugdale W. 1730. Antiquities of Warwickshire. Page Ref - 264(2) Serial: 1958. DMVRG vol 6 1958. Volume - 6(3) Map: ?Goodwin. 1597. Hurst Medieval and Post Medieval settlements.(4) Map: M Baker. 1766. Estate Map. Map. Volume - Baker M, Page Ref - Z142 Unpublished document: McInnes D. NCB Area of Search North of Kenilworth in Stoneleigh Parish. Environmental Report(5)(6) Bibliographic reference: 1986. MVRG. Volume - 33, Page Ref - 14(7) Map: Hurst DMV, Stoneleigh.</p>
Asset/Event Number	185
Asset/Event Name	Site of Medieval Grange at Cryfield Grange
Type of Asset/Event	Grange
Listing No./NRHE Number	
HER Number	MWA2852
Status	Non designated Heritage Assets
Easting	429999
Northing	274713
Parish	Burton Green

Council	Warwick
Description	<p>The possible site of a Medieval grange, an outlying farm, which belonged to Stoneleigh Abbey. It has also been suggested that this may be one of the original sites of Stoneleigh Abbey. It is situated 1km north of Crackley.<1> Cryfield was said to have been the site of a royal residence called the Burystede, which was (presumably during the Anarchy) occupied by a foreign lord who was a highway robber. Later, it was the first site given to Stoneleigh Abbey when it moved from Radmore in Cannock Chase. The monks found the presence of the road too distracting and were eventually resettled at Stoneleigh. Information exists on ownership after the Dissolution.<2> The present Cryfield Grange was probably built on or near the site of the Medieval grange.<3> It is not certain that this was the first site of Stoneleigh Abbey (WA 2905), as there is an alternative site at Cryfield House Farm (WA 8351). However, it was one of the granges of the Abbey from 1204, when all Stoneleigh land became subject to the Abbey. Cryfield Grange is referred to in the Stoneleigh Ledger Book of 1305. It remained Abbey land until the Dissolution. The Grange was known as Old Cryfield in 1736 (by which time Cryfield House Farm, or New Cryfield, had been cut out of the estate).<4> Documentary evidence about the original site of Stoneleigh Abbey.(1) Bibliographic reference: Salzman L F (ed). 1951. Victoria County History, vol 6, Warwickshire. Warwickshire. Pages 233 and 235(2) Record Card/Form: Ordnance Survey. 1961. OS Card 26NE2. Volume - 27SE21 (3) Evaluation Report: Hill, S & Smith, D. 1996. University of Warwick Archaeological Evaluation. Page Ref - 5,14,43(4) Correspondence: Various. 1956 & 1979. Notes on Warwickshire O.S. 6 inch sheetEWA3411 (Documentary Research)</p>

Asset/Event Number	186
Asset/Event Name	Brickyard field names, Cryfield Grange
Type of Asset/Event	Brickworks
Listing No./NRHE Number	
HER Number	MWA8366
Status	Non designated Heritage Assets
Easting	429993
Northing	274610
Parish	Stoneleigh
Council	Warwick
Description	<p>Documentary evidence suggests that this is the site of a brickworks dating from the Imperial period. The works were situated in the area of Cryfield Grange.A mapbook of 1766 gives the names of these two fields as "The Brickyard Close" and "Close at the Brickyard".Evaluation Report: Hill, S & Smith, D. 1996. University of Warwick Archaeological Evaluation. Page Ref - Fig 3</p>

Asset/Event Number	187
Asset/Event Name	Site of Cryfield Grange Deserted Medieval Settlement
Type of Asset/Event	Deserted Settlement
Listing No./NRHE Number	
HER Number	MWA2853
Status	Non designated Heritage Assets
Easting	430134
Northing	274708

Parish	Stoneleigh
Council	Warwick
Description	The site of a Medieval deserted settlement is known to have existed from documentary evidence. The settlement was located 500m west of Gibbet Hill.<1> In 1564 this village paid a stone of wax yearly for maintenance of the lights in Stoneleigh Abbey. This place has also been depopulated; for, of twelve tenements that were here, only the Grange remained by the beginning of Henry VIII's reign (1509).<2> A mid 19th century account mentions various embankments discernible immediately on the left of the high road between Kenilworth and Coventry.<3> These banks could represent the site of the village, but traces of a Medieval village are no longer visible.(1) Bibliographic reference: Dugdale W. 1730. Antiquities of Warwickshire. Page Ref - 265(2) Bibliographic reference: Colvile F L. 1850. History of Stoneleigh. Volume - History of Stoneley, Page Ref - 10(3) Record Card/Form: Ordnance Survey. 1961. OS Card 26NE2. Volume - 37SW21

Asset/Event Number	188
Asset/Event Name	Quarry in 'Pit Close', Wainbody Wood, Gibbet Hill
Type of Asset/Event	Quarry
Listing No./NRHE Number	
HER Number	MWA2877
Status	Non designated Heritage Assets
Easting	431581
Northing	274636
Parish	Stoneleigh
Council	Warwick
Description	The site of a quarry dating to the Post Medieval or Imperial period. Some of the quarry pits are still visible as earthworks. They are situated in the area of Wainbody Wood.This field is known as Pit Close on an estate map 1766.Some pits are still visible but are now tree-filled.Map: Baker. 1766. Estate Map. Volume - Z142Site Visit: Pehrson B. 1983. SMR Card. Volume - PRN 2877EWA2285 (Field Observation)

Asset/Event Number	189
Asset/Event Name	Undated linear cropmark, Gibbet Hill, Stoneleigh
Type of Asset/Event	Linear Feature
Listing No./NRHE Number	
HER Number	MWA4803
Status	Non designated Heritage Assets
Easting	430255
Northing	274135
Parish	Stoneleigh
Council	Warwick
Description	Linear features of unknown date are visible as cropmarks on aerial photographs and were identified during a geophysical survey of the site.Aerial Photograph: JP. 1965. SP1356. Volume - SP3074: A [Mapped feature: #11633 Area of features]Verbal communication: Palmer S C. 2001. Verbal communication. Volume - PRN 4803Archaeological Report: HS2.

2013. London-West Midlands Environmental Statement, Volume 5, Technical Appendices, Stoneleigh, Kenilworth and Burton Green, Survey Reports. EWA347 (Air Photography) EWA11163 Geophysical Survey on land off Kenilworth Road, Kenilworth (Wessex Archaeology Geophysical Survey)

Asset/Event Number	190
Asset/Event Name	Millburn Grange, Coventry Road, Kenilworth
Type of Asset/Event	Grange; Moat?
Listing No./NRHE Number	
HER Number	MWA8364
Status	Non designated Heritage Assets
Easting	430344
Northing	273636
Parish	Stoneleigh
Council	Warwick
Description	<p>The site of Millburn Grange, a Medieval farm or estate that was associated with Stoneleigh Abbey. The site was partially geophysically surveyed in 2013.<1> Millburn Grange is mentioned in the Stoneleigh Ledger Book of 1305 which gives details of the Stoneleigh Abbey estates. The site is adjacent to a possible Deserted Medieval Village (MWA2923).<2> A possible ditched enclosure feature, with a curved plan at the Northwest corner, is visible on LiDAR imagery (more pronounced on Digital Terrain Model rather than Digital Surface Model) to the Southwest of the current farm buildings. A field boundary visible on the 1st edition Ordnance Survey mapping appears to follow the line of this ditch, but the ditch appears to be quite substantial and could relate to a moated feature given its location within the site of the Grange.<3> In 2013 the site was partially covered by a geophysical survey as part of the HS2 investigations. A number of the features were thought to relate to the medieval grange.(1) Evaluation Report: Hill, S & Smith, D. 1996. University of Warwick Archaeological Evaluation. Page Ref - 5, 44(2) Plan: Geomatics Group. 2014. LiDAR Print-out for Millburn Grange. Archaeological Report: HS2. 2013. London-West Midlands Environmental Statement, Volume 5,(3) Technical Appendices, Stoneleigh, Kenilworth and Burton Green, Survey Reports. [Mapped feature: #11634 Area of grange] EWA4064 (Documentary Research) EWA11162 Geophysical Survey on land off Coventry Road, Kenilworth (Wessex Archaeology Geophysical Survey)</p>

Asset/Event Number	191
Asset/Event Name	Milburn Deserted Medieval Settlement
Type of Asset/Event	Deserted Settlement
Listing No./NRHE Number	
HER Number	MWA2923
Status	Non designated Heritage Assets
Easting	430199
Northing	273854
Parish	Stoneleigh
Council	Warwick
Description	The possible site of the Medieval deserted settlement of Milburn. A series of earthworks may

represent the remains of the settlement. The site is located in the area either side of Milburn viaduct.<1> Probably a 'petty village'. It is recorded by Rous at the start of Henry VII's reign as having been depopulated. There is one farm house.<2> Poor archaeology (C), period of desertion known, but documentary evidence inferior in quantity (1).<3> No trace of depopulation was found.<4> A series of earthworks and platform-like structures between Milburn Grange and the brook and around SP3073 could indicate the location of the deserted settlement.<5> LiDAR indicates a number of linear features between the Grange and the brook, centred on SP30277353 which could relate to the house platforms identified in <4>. In addition, a number of possible features are visible in the LiDAR data to the W of the viaduct, but these have little regularity of form and it is difficult to relate them to features of a deserted medieval settlement.<6> In 2013 the site was partially covered by a geophysical survey as part of the HS2 investigations. A number of the features were thought to relate to the deserted medieval village, although the core of the village was thought to be outside of the survey area.(1) Bibliographic reference: Dugdale W. 1730. Antiquities of Warwickshire. Page Ref - 266(2) Serial: 1958. DMVRG vol 6 1958. Volume - 6(3) Record Card/Form: Ordnance Survey. 1961. OS Card 26NE2. Volume - 37SW2(4) Unpublished document: Pehrson B. 1983. SMR Card. Volume - PRN 2923(5) Plan: Geomatics Group. 2014. LiDAR Print-out for Millburn Grange.(6) Archaeological Report: HS2. 2013. London-West Midlands Environmental Statement, Volume 5, Technical Appendices, Stoneleigh, Kenilworth and Burton Green, Survey Reports. [Mapped feature: #11635 Area of site]EWA1618 Site visit to Milburn Deserted Medieval Village, Stoneleigh (Field Observation)EWA5940 (Field Observation)EWA11162 Geophysical Survey on land off Coventry Road, Kenilworth (Geophysical Survey)EWA11163 Geophysical Survey on land off Kenilworth Road, Kenilworth (Geophysical Survey)

Asset/Event Number	192
Asset/Event Name	Site of Gravel Pits NW of Dale House
Type of Asset/Event	Gravel Pit
Listing No./NRHE Number	
HER Number	MWA6936
Status	Non designated Heritage Assets
Easting	430782
Northing	273415
Parish	Stoneleigh
Council	Warwick
Description	The site of several gravel pits from which gravel was extracted during the Imperial period. They are marked on the Ordnance Survey map of 1886. The gravel pits were situated 500m east of Millburn Viaduct, Crackley. Map: Ordnance Survey. 1923. 2500 1923. Hicks, David - Warwickshire Museum Doc Evidence

Asset/Event Number	193
Asset/Event Name	Quarry in 'Pit Field', to S of Gibbet Hill
Type of Asset/Event	Quarry
Listing No./NRHE Number	
HER Number	MWA2876
Status	Non designated Heritage Assets
Easting	431044
Northing	273748

Parish	Stoneleigh
Council	Warwick
Description	The site of a quarry dating to the Post Medieval or Imperial period. Some quarry pits are still visible as earthworks. The quarry was located 800m west of Westley Bridge. This field is known as 'Pit Field' on an estate map from 1766. Some pits are still visible. Map: Baker M. 1766. Estate Map. Volume - CRO Z142 Site Visit: Pehrson B. 1983. SMR Card. Volume - PRN 2876EWA2284 (Field Observation)

Asset/Event Number	194
Asset/Event Name	Quarry in 'Marlpits' S of Green Lane, Coventry
Type of Asset/Event	Quarry; Marl Pit
Listing No./NRHE Number	
HER Number	MWA2938
Status	Non designated Heritage Assets
Easting	431760
Northing	275378
Parish	Stoneleigh
Council	Warwick
Description	The site of several marl pits from which marl was extracted during the Imperial period. The marl pits are marked on an estate map of 1766. Some of them are still visible as earthworks. They are situated 500m north east of Wainbody Wood. This field is called 'Marlpits' on a map from 1766. Traces of pits here and in surrounding fields are still visible. Map: Baker M. 1766. Baker Estate Map. Volume - CRO Z142 Site Visit: Pehrson B. 1983. SMR Card. Volume - PRN 2938EWA2269 (Field Observation)

Asset/Event Number	195
Asset/Event Name	Undated linear features
Type of Asset/Event	Linear Feature
Listing No./NRHE Number	
HER Number	MWA2925
Status	Non designated Heritage Assets
Easting	429591
Northing	275196
Parish	
Council	Warwick
Description	Two linear features of unknown date, uncertain if trackway or linear bank, are visible as cropmarks on aerial photographs. They are situated 600m south east of Whitefield Coppice. Aerial Photograph: JP. 1964. SP3189. Volume - SP2975 B, C Verbal communication: R C Hingley. R.C. Hingley personal comments. EWA116 Aerial Photography in Stoneleigh Parish (Air Photography)

Gazetteer of Heritage Assets and Events

Asset/Event Number	196
Asset/Event Name	Possible Prehistoric occupation, Cryfield House Farm
Type of Asset/Event	Occupation Site; Settlement
Listing No./NRHE Number	
HER Number	MWA8208
Status	Non designated Heritage Assets
Easting	429634
Northing	275394
Parish	Burton Green
Council	Warwick
Description	<p>Various finds may be associated with features such as post holes found during an excavation. They suggest that this may have been a settlement or occupation site during the Mesolithic or Neolithic periods. The site lies to the south of Cryfield Village.<1> An evaluation carried out at this location recovered a concentration of Mesolithic and Neolithic finds. The excavators believe that a number of undated archaeological features, including post holes, identified on site are most likely to be associated with the Prehistoric finds, and that the evidence suggests there may be an area of intense settlement nearby. Results of environmental analysis awaited.<2> Part of the University of Warwick archaeological assessment. This site showed as a cropmark initially. The assessment also produced further evidence of several phases of occupation on and around the Cryfield House site (see WA 8344).<3> This record includes National Record of the Historic Environment Information provided by Historic England on 6th May 2022 licensed under the Open Government Licence (https://www.nationalarchives.gov.uk/doc/open-governmentlicence/version/3/)(1) Evaluation Report: Smith, D & Wilson, M. 1997. Cryfield House Farm.(2) XY Evaluation Report: Hill, S & Smith, D. 1996. University of Warwick Archaeological Evaluation. Page Ref - 23 [Mapped feature: #12147 Area of site](3) Abstract: Historic England. 2022. NRHE to HERs Information Transfer Statement.EWA2700 (Full Survey)EWA6107 (Geophysical Survey)EWA6431 (Part Excavation)EWA3247 Evaluation at Cryfield House Farm, Stoneleigh (Evaluation)Geophysical Survey as part of Archaeological Evaluation at Cryfield House Farm(Geophysical Survey)</p>

Asset/Event Number	197
Asset/Event Name	Resistivity anomaly, Cryfield Ho Fm (Warwick Uni)
Type of Asset/Event	Site
Listing No./NRHE Number	
HER Number	MWA8349
Status	Non designated Heritage Assets
Easting	429648
Northing	275556
Parish	Stoneleigh
Council	Warwick
Description	<p>A geophysical survey identified a possible archaeological site. The type and date of the site are unknown. It is located to the north of Cryfield Village.Evaluation Report: Hill, S & Smith, D. 1996. University of Warwick Archaeological Evaluation. Page Ref - 35,41, Fig6EWA2804 (Geophysical Survey)</p>

Asset/Event Number	198
Asset/Event Name	Medieval Moated site of Bockenden Grange, Bockenden Road
Type of Asset/Event	Moat; Cistercian Grange
Listing No./NRHE Number	
HER Number	MWA2861
Status	Non designated Heritage Assets
Easting	427886
Northing	275991
Parish	Stoneleigh
Council	Warwick
Description	<p>This medieval moated site is likely to have been the site of the monastic grange associated with the Cistercian monastery at Stoneleigh Abbey.<1> A near square homestead moat, the South and West arms of which are waterfilled, the remainder dry. The enclosed area is now occupied by two buildings and there is no sign of former habitation. General condition of moat fair - heavily overgrown. The present grange is modern.<2> Until recently two buildings of unknown date and origin occupied the site, but these have now been demolished and a new dwelling has been built behind the moat. The moat now forms part of the garden and is quite overgrown in places. The moat was fed from a water system which also fed fishponds (PRN 2860).<3> The enclosure is about 70m by 50m, the moat is about 10-12m wide and the South and West arms are waterlogged.<4> One of three moats within 200m of one another. This lay in what was until 1810 a small enclave in the unenclosed land of Westwood Heath, and did not form part of the monastic grange at the Dissolution.<5> The monument includes a medieval moated site, likely to have been the site of the monastic grange associated with the Cistercian monastery at Stoneleigh Abbey.DESCRPTION The moated site is likely to be medieval in date. It is a substantial moat, roughly 66m by 60m in total. The wide ditches describe a near-square, creating a large dry island in the interior, with one arm now culverted and covered, at the eastern side. Towards the south-eastern corner is the water inlet, fed originally by a series of four large medieval fishponds to the east, now reduced to a stream, from which a garden pond was created in the later 20th century; the likely outlet is opposite it, off the north-western corner. The ditches vary in width between about 3m and about 10m; they are between 1 and 2 metres in depth, and the southern and western arms are in water. There is a causeway crossing the centre of the western arm. The island is occupied by a house and outbuildings constructed in 1974, set towards the eastern edge of the site. To the south-west of the island is a large flattened mound, likely to consist of demolition rubble of the previous buildings on the site. The moat now forms part of the garden associated with the house.The remains of a small brick building stand outside of the moat on the northern side. There has been speculation as to its association with the moated site, but it does not appear to be of any age: there is no building shown in this position on the 1845 tithe map, so it must have been constructed after that date.(1) Record Card/Form: Ordnance Survey. 1967. OS Card 29NE1. Volume - 27NE4(2) Unpublished document: Pehrson B. 1983. SMR Card. Volume - PRN 2861(3) Record Card/Form: JEC. 1985. Moated Sites Research Group. Volume - Card(4) Bibliographic reference: 1981. MSRG. Volume - 8, Page Ref - 27(5) Statutory List: Historic England. National Heritage List for England. 1448265 [Mapped feature:#12149 Area of site]EWA1608 Site visit to Bockenden Grange moated site, Bockenden Road (Field Observation)EWA5939 (Field Observation)EWA6383 (Field Observation)</p>

Asset/Event Number	199
Asset/Event Name	Medieval/Post Medieval Fishponds at The Pools
Type of Asset/Event	Fishpond
Listing No./NRHE Number	
HER Number	MWA2860

Status	Non designated Heritage Assets
Easting	428237
Northing	276018
Parish	Burton Green
Council	Warwick
Description	<p>Fishponds used for the breeding and storage of fish, are known from documentary evidence. They date to the Medieval/Post Medieval period, and are visible as earthworks. They are situated at The Pools, Burton Green.<1> Fishponds marked.<2> Fishponds marked.<3> Three large fishponds near Bockendon Grange were drained shortly before the middle of the 19th century and cartloads of fish were found. 1951: The remains of these three fishponds consist of three dams across a small stream, which have been breached with the result that the fishponds are now dry and heavily overgrown.<4> Maximum height of W dam 2.2m; maximum height of centre dam 3.2m; maximum height of E dam 1.5m.<5> The dams are in an overgrown, ill-kept wood, but apart from fallen trees and heavy undergrowth appear to be intact.(1) Map: Baker M. 1766. Estate Map. Page Ref - Z 142:5(2) Map: 1845. Tithe Award Map. Volume - Stoneleigh, Page Ref - 569:213(3) Record Card/Form: Ordnance Survey. 1967. OS Card 29NE1. Volume - 27NE5(4) Plan: Ordnance Survey. 1967. OS Card, 38NW1. Volume - 27NE5(5) Unpublished document: Pehrson B. 1983. SMR Card. Volume - PRN 2860EWA2585 (Full Survey)EWA5938 (Field Observation)</p>

Asset/Event Number	200
Asset/Event Name	Site of a Quarry, Crackley Lane
Type of Asset/Event	Quarry
Listing No./NRHE Number	
HER Number	MWA2920
Status	Non designated Heritage Assets
Easting	428244
Northing	275177
Parish	Burton Green
Council	Warwick
Description	<p>The site of a quarry, dating to the Imperial period or earlier, is suggested by documentary evidence. The site lies to the east of Broadwells Wood.<1> An estate map from 1766 calls this 'Coal House Meadow'.<2> A large pit still remains, as well as one in the field on the opposite side of Crackley Lane.(1) Map: Baker M. 1766. Estate Map. Volume - CRO Z142(2) Site Visit: Pehrson B. 1983. SMR Card. Volume - PRN 2920</p>

Asset/Event Number	201
Asset/Event Name	Shrunken Post Medieval Settlement at Hurst
Type of Asset/Event	Shrunken Village; Findspot
Listing No./NRHE Number	
HER Number	MWA5356
Status	Non designated Heritage Assets
Easting	428365
Northing	275080

Gazetteer of Heritage Assets and Events

Parish	Burton Green
Council	Warwick
Description	<p>The possible site of the Post Medieval shrunken village of Hurst. It is situated to the east of Broadwells Wood.<1> In 1154, when monks were settled at Cryfield Grange (PRN 2852-3) the village was moved to Hurst. Hurst was anciently a village consisting of nineteen houses, of which by the start of Henry VII's reign there is now no more than one left. There are here fourteen houses.<2> Poor archaeology (C), small quantities of documentary evidence and period of desertion not known.<3> A map of 1597 shows a number of houses in the area around South Hurst farm.<4> A map of 1766 shows at least seven houses in the same area.<5> The exact location of Hurst is not known as there may have been two related villages at Upper Hurst.<6> Coin weight Louis d'Or (gold coin) of Louis XIV found nearby.(1) Bibliographic reference: Dugdale W. 1730. Antiquities of Warwickshire. Page Ref - 264(2) Serial: 1958. DMVRG vol 6 1958. Volume - 6(3) Map: ?Goodwin. 1597. Hurst Medieval and Post Medieval settlements.(4) Map: Baker M. 1766. Map 1766. Page Ref - Z142(5) Unpublished document: McInnes D. NCB Area of Search North of Kenilworth in StoneleighParish. Volume - Environmental Report(6) Museum Enquiry Form: Wise P J. 1993. WMEF 2952.</p>

Asset/Event Number	202
Asset/Event Name	Site of early C19 brick kilns
Type of Asset/Event	Brickworks
Listing No./NRHE Number	
HER Number	MWA8365
Status	Non designated Heritage Assets
Easting	429786
Northing	275813
Parish	Stoneleigh
Council	Warwick
Description	<p>The site of a brickworks, where bricks were made during the Imperial period. The site is located in Old Brickyard Plantation. There was a small brickyard here in the early 19th century, operated by the Leigh estate; however, the field had already been known as the Pitt Hill Field in the 18th century, suggesting earlier activity. Later in the 19th century a wood was planted on the site, which is still known as Brickyard Plantation. Evaluation Report: Hill, S & Smith, D. 1996. University of Warwick Archaeological Evaluation. EWA4065 (Documentary Research)</p>

Asset/Event Number	203
Asset/Event Name	Poss windmill mound, N of Cryfield Ho (Warwick Uni)
Type of Asset/Event	Windmill Mound
Listing No./NRHE Number	
HER Number	MWA8347
Status	Non designated Heritage Assets
Easting	429698
Northing	275688
Parish	Stoneleigh

Council	Warwick
Description	<p>The site of a possible windmill mound, a mound on which a windmill stood. It is probably of Medieval or Post Medieval date. It lies to the north of Cryfield Village. This field contains a mound at its northern end and is entitled "Mill Hill Field" on the 1766 Stoneleigh estate map. It is therefore likely to have been the site of a windmill. However, the mound may be of natural origin and may have seen previous use (see eg WA 8360). As part of the assessment of Warwick University's archaeology (WA 8344), a geophysical survey was made of part of the mound and the immediate vicinity.</p> <p>This is the highest part of the central campus and on looking east from here, towards Brickyard Plantation, a raised earthen mound can be seen. It is clear from aerial photographs that this stands adjacent to the prehistoric Hollow Way, which runs from Westwood to Gibbet Hill (see Sma' Lane and Roman Settlement).</p> <p>The fields around here contain loose finds dating from the prehistoric, Roman and medieval periods. The mound has the form and characteristic position of a Bronze Age barrow. 16th-century and later documents record this location as Mill Hill Field, the mound may thus represent the site of a medieval windmill, the builder of which may well have exploited an existing prehistoric mound as a suitable platform for the structure. Brickyard Plantation was created in the 19th century at the site of an exhausted quarry and clay pit, but it is still possible to imagine how the mound and the windmill would have dominated the landscape from all directions before the wood grew up.</p> <p>Evaluation Report: Hill, S & Smith, D. 1996. University of Warwick Archaeological Evaluation. Page Ref - 23,34,40, Fig6EWA2803 (Geophysical Survey)EWA6234 (Documentary Research)</p> <p>University of Warwick, 2014a. Campus Archaeology: Site 4 – Barrow and Windmill. [Accessed 20/12/2023]. Available from: https://warwick.ac.uk/about/campus/archaeology/site4</p>

Asset/Event Number	204
Asset/Event Name	Poss fishpond, N of Cryfield Ho (Warwick Uni Eval)
Type of Asset/Event	Fishpond; Marl Pit
Listing No./NRHE Number	
HER Number	MWA8348
Status	Non designated Heritage Assets
Easting	429560
Northing	275650
Parish	Stoneleigh
Council	Warwick
Description	<p>The site of a possible fishpond, used for the breeding and storage of fish. The fishpond may have been used as a marl pit. It dates to the Medieval/Post Medieval period, and is situated 200m northwest of Cryfield Village. A possible fishpond associated with the Cryfield House sites (WA 8350, 8351). There was formerly a second pond to the south east of the marked site, across which a geophysical survey was made as part of the University of Warwick archaeological assessment. The surviving pond is also said to have been used as a marl pit. Evaluation Report: Hill, S & Smith, D. 1996. University of Warwick Archaeological Evaluation. EWA4062 (Documentary Research)</p>

Asset/Event Number	205
---------------------------	-----

Asset/Event Name	Crop mark NW of Cryfield House Farm
Type of Asset/Event	Linear Feature
Listing No./NRHE Number	
HER Number	MWA2924
Status	Non designated Heritage Assets
Easting	429540
Northing	275600
Parish	Stoneleigh
Council	Warwick
Description	A linear feature of unknown date that is visible as a cropmark on aerial photographs. It is situated 500m north east of Whitefield Coppice. As part of an archaeological assessment of Warwick University lands (WA 8344), a resistivity scan was made across part of this feature, and an anomaly recorded. The same assessment produced concentrations of Prehistoric flints and Roman pottery and tesserae in this and the adjacent field (see WA 8346, 8360, 8362). Aerial Photograph: JP. 1964. SP3189. Volume - SP2975 A, D. Verbal communication: R C Hingley. R.C. Hingley personal comments. Evaluation Report: Hill, S & Smith, D. 1996. University of Warwick Archaeological Evaluation. Page Ref - 23,33,38-40, Fig6EWA115 Aerial Photography flight in Stoneleigh parish (Air Photography)

Asset/Event Number	206
Asset/Event Name	Possible monastic site at Cryfield House Farm
Type of Asset/Event	Monastery; Cistercian Monastery
Listing No./NRHE Number	
HER Number	MWA8351
Status	Non designated Heritage Assets
Easting	429581
Northing	275568
Parish	Stoneleigh
Council	Warwick
Description	The possible site of a Cistercian monastery dating to the Medieval period. The site lies to the west of Cryfield Village. About 1154-55 monks at Radmore (Staffs) were granted the right to establish a Cistercian foundation at Cryfield within the royal manor of Stoneleigh, on the grounds that the Cannock Chase foresters were disturbing the contemplative life at Radmore. The initial site chosen at Cryfield was also adjudged too exposed and the monks very soon moved to the site of what became Stoneleigh Abbey (WA 2905). The location of the early Cryfield site has not been definitely established, and it is possible that it might have been Cryfield Grange (WA 2852). However, the presence of 12th century pottery and substantial sandstone structures at Cryfield House suggest that this is another possible location. The sandstone features, which could also be of 17th century or 18th century date, include the footings of the present farmhouse, a sandstone lined well, a pavement of cut blocks and a massive wall buried in the back garden. It is likely that most of the stone for these features was quarried fairly close to the site. Evaluation Report: Hill, S & Smith, D. 1996. University of Warwick Archaeological Evaluation. Page Ref - 5, 21-22, 41, Fig6EWA2560 (Field Observation)

Asset/Event Number	207
---------------------------	-----

Gazetteer of Heritage Assets and Events

Asset/Event Name	Cryfield House Farm
Type of Asset/Event	Farm
Listing No./NRHE Number	
HER Number	MWA8350
Status	Non designated Heritage Assets
Easting	429582
Northing	275564
Parish	Stoneleigh
Council	Warwick
Description	<p>Cryfield House Farm was established during the Post Medieval period. It was built on land formerly belonging to Cryfield Grange, west of Cryfield Village. Cryfield House Farm was created from part of the Cryfield Grange land, acquired by the Leigh family in 1639. It was formed sometime between 1676 and 1680, and in 1736 it was known as New Cryfield to Cryfield Grange's Old Cryfield - even though the site had clearly previously been occupied, possibly in the late 12th century as a monastic site (WA 8351). An inventory of the 1720s shows that the farmhouse at that time had only 6 rooms. The present, somewhat larger, Cryfield Farmhouse (now the Vice Chancellor's Lodge) dates from the 1820s and is built of red brick, presumably supplied by the brickyard to the north (WA 8365). Its substantial sandstone footings may, however, date from an earlier phase of occupation - possibly the 17th or 18th century farm buildings, but possibly the mooted monastic site. Other probable associated features on site include a sandstone lined well, a pavement of laid sandstone blocks and a massive sandstone wall buried in the back garden. Evaluation Report: Hill, S & Smith, D. 1996. University of Warwick Archaeological Evaluation. Page Ref - 11,14,16,22,41EWA4063 (Documentary Research)</p>

Asset/Event Number	208
Asset/Event Name	Findspot of Iron Age Staters
Type of Asset/Event	Findspot
Listing No./NRHE Number	
HER Number	MWA9599
Status	Non designated Heritage Assets
Easting	429076
Northing	273954
Parish	Stoneleigh
Council	Warwick
Description	<p>The findspot of a scatter of Iron Age staters in the area of Crackley Wood. The site includes areas of Burton Green, Kenilworth and Stoneleigh parishes. Verbal communication: Stephen Hill. 2003. Crackley Wood FWA5226 COIN (Small quantity) (Iron Age - 800 BC to 42 AD)</p>

Asset/Event Number	209
Asset/Event Name	Crackley Wood
Type of Asset/Event	Wood; Managed Woodland; Wood Bank?
Listing No./NRHE Number	

Gazetteer of Heritage Assets and Events

HER Number	MWA9951
Status	Non designated Heritage Assets
Easting	429357
Northing	274171
Parish	Stoneleigh
Council	Warwick
Description	Woodland mentioned in Medieval documentary sources with possible wood banks and ditches surviving as earthworks.<1> A map of 1766 shows an area of woodland far more extensive than the present wood. At that time it was divided into Great Munkes Hays, Little Munkes Hays, Little Matmakers and Great Matmakers and included an area called Marsh Vatt which is no longer woodland. The wood of Crattele might have included either or both of the areas called respectively Crackley Hill Closes and Crackley Heath Closes in 1766. Kenilworth Priory acquired part of the wood called Crattele in the first half of the 13th century.<2> Plan showing earthworks in field to the south east of the current wood. These are probably the remains of wood banks and drainage ditches from when the wood extended into this field.<3> Digital photographs of above.(1) Monograph: Wager, S. 1998. Woods, Wolds and Groves. 269. p40(2) Plan: D. Billson. 2007. Crackley Wood.(3) Digital archive: D. Billson. 2007. Digital Photographs of earthworks at Crackley Wood.EWA7817 Crackley Wood (Full Survey)

Asset/Event Number	210
Asset/Event Name	St. Joseph's School/Crackley Hall Gardens, Kenilworth
Type of Asset/Event	Garden
Listing No./NRHE Number	
HER Number	MWA12950
Status	Non designated Heritage Assets
Easting	429415
Northing	273090
Parish	Kenilworth
Council	Warwick
Description	Formal terraces, drive, glasshouses. Converted to school and West part of grounds developed for housing c. 1990.Little of formal gardens survive but paddock in front of house remains as playing fields.Bibliographic reference: Lovie, Jonathan. 1997. Warwickshire Register Review Data Tables (Warwick). Item 459EWA9836 Site visit to St. Joseph's School/Crackley Hall gardens, Kenilworth by J Lovie c1996 (Field Observation)

Asset/Event Number	211
Asset/Event Name	Settlement earthworks near Bockenden Grange
Type of Asset/Event	Settlement
Listing No./NRHE Number	
HER Number	MWA12960
Status	Non designated Heritage Assets
Easting	427596
Northing	275774

Gazetteer of Heritage Assets and Events

Parish	Burton Green
Council	Warwick
Description	An area of earthworks are visible near Bockenden Grange. This may be activity associated with the post-medieval grange or earlier medieval activity.<1> Earthworks are shown on Lidar images in the area of Bockinden Grange.<2>The earthworks have previously been surveyed by Nat Alcock and appears in the Moated Site Research Group Report Number 8 for 1981. The site appears to contain the small moat in the centre (now empty) various dry channels leading to this from the west and out of it to the east. The existing farm, which includes some parts of the medieval grange, had another moat (MWA 2863) and appears to have settlement earthworks to its east. It is not uncommon for granges to have associated small hamlets (eg Milburn Grange 3.2km to the south-east).(1) LIDAR: Geomatics Group. 2011. Geomatics Group online LiDAR data search.(2) Verbal communication: B Gethin. 2013 onwards. Pers. Comm.

Asset/Event Number	212
Asset/Event Name	A. Post medieval ditches, Westwood Heath Lane, Westwood Heath, Burton Green
Type of Asset/Event	Boundary Ditch
Listing No./NRHE Number	
HER Number	MWA31026
Status	Non designated Heritage Assets
Easting	427826
Northing	276369
Parish	Burton Green
Council	Warwick
Description	A number of post medieval ditches were identified during an evaluation at Westwood Heath Lane in 2017 by Oxford Archaeology.A number of post medieval ditches were identified during an evaluation at Westwood Heath Lane in 2017 by Oxford Archaeology. The ditches were located across the site and material recovered from the site suggested that they related to former field boundaries. However, the boundaries were not shown on historic mapping.A dense cluster of these ditches was recorded in a single trench in the southeast corner of the site, and it is possible that they are associated with the nearby moated site (MWA2861) located just to the south of the site.Evaluation Report: Boothroyd J. 2017. Land off Westwood Heath Road, Westwood Heath,Warwickshire, Archaeological Evaluation Report. [Mapped features: #24048 Northern area oflinears, ; #24049 Central area of linears, ; #24052 Southern linear]EWA11053 Evaluation on land off Westwood Heath Road, Westwood Heath, Burton Green (Evaluation)

Asset/Event Number	213
Asset/Event Name	B. Post medieval ditches, Westwood Heath Lane, Westwood Heath, Burton Green
Type of Asset/Event	Boundary Ditch
Listing No./NRHE Number	
HER Number	MWA31026
Status	Non designated Heritage Assets
Easting	427826
Northing	276369
Parish	Burton Green

Gazetteer of Heritage Assets and Events

Council	Warwick
Description	A number of post medieval ditches were identified during an evaluation at Westwood Heath Lane in 2017 by Oxford Archaeology. A number of post medieval ditches were identified during an evaluation at Westwood Heath Lane in 2017 by Oxford Archaeology. The ditches were located across the site and material recovered from the site suggested that they related to former field boundaries. However, the boundaries were not shown on historic mapping. A dense cluster of these ditches was recorded in a single trench in the southeast corner of the site, and it is possible that they are associated with the nearby moated site (MWA2861) located just to the south of the site. Evaluation Report: Boothroyd J. 2017. Land off Westwood Heath Road, Westwood Heath, Warwickshire, Archaeological Evaluation Report. [Mapped features: #24048 Northern area of linears, ; #24049 Central area of linears, ; #24052 Southern linear] EWA11053 Evaluation on land off Westwood Heath Road, Westwood Heath, Burton Green (Evaluation)

Asset/Event Number	214
Asset/Event Name	C. Post medieval ditches, Westwood Heath Lane, Westwood Heath, Burton Green
Type of Asset/Event	Boundary Ditch
Listing No./NRHE Number	
HER Number	MWA31026
Status	Non designated Heritage Assets
Easting	427826
Northing	276369
Parish	Burton Green
Council	Warwick
Description	A number of post medieval ditches were identified during an evaluation at Westwood Heath Lane in 2017 by Oxford Archaeology. A number of post medieval ditches were identified during an evaluation at Westwood Heath Lane in 2017 by Oxford Archaeology. The ditches were located across the site and material recovered from the site suggested that they related to former field boundaries. However, the boundaries were not shown on historic mapping. A dense cluster of these ditches was recorded in a single trench in the southeast corner of the site, and it is possible that they are associated with the nearby moated site (MWA2861) located just to the south of the site. Evaluation Report: Boothroyd J. 2017. Land off Westwood Heath Road, Westwood Heath, Warwickshire, Archaeological Evaluation Report. [Mapped features: #24048 Northern area of linears, ; #24049 Central area of linears, ; #24052 Southern linear] EWA11053 Evaluation on land off Westwood Heath Road, Westwood Heath, Burton Green (Evaluation)

Asset/Event Number	215
Asset/Event Name	A. Iron Age - Romano-British pits, Westwood Heath Lane, Westwood Heath, Burton Green
Type of Asset/Event	Gully; Pit
Listing No./NRHE Number	
HER Number	MWA31025
Status	Non designated Heritage Assets
Easting	427718
Northing	276423
Parish	Burton Green

Council	Warwick
Description	<p>A number of pits were identified during an evaluation in 2017 and excavation in 2018. There was limited dating evidence in the form of pottery, but a number of the pits had evidence of in-situ burning.<1> Iron Age to Romano-British pits were identified during an evaluation in 2017 by Oxford Archaeology on land off Westwood Heath Road. Seven of the pits had charcoal-rich fills and were located across the site and only one contained pottery of a Late Iron Age to early Romano-British date. The reddened and fire-hardened natural geology around two of the pits is indicative of in-situ burning. As such it is possible that the pits were used as single or short use fire pits. Although some of the pits were of an irregular nature and may represent land clearance.<2> Two of the Iron Age to Romano-British pits which were discovered in the evaluation were also identified in the excavation carried out by Worcestershire Archaeology in 2018. A further three features were identified: an irregular pit, probably a tree throw, contained a sherd of Iron Age pottery. An east-west aligned gully, 2.60m length and 0.31m width, contained a relatively high content of charcoal and inclusions of re-deposited red clay suggesting the feature has been deliberately backfilled; it contained no datable finds but is likely to be associated with the pit containing Iron Age pottery as both contained large amounts of the same types of charcoal which it is thought could derive from kilns or hearths used for a specific non-domestic activity. A small pit, 0.51m, was also identified which also appears to have been deliberately backfilled. Evaluation Report: Boothroyd J. 2017. Land off Westwood Heath Road, Westwood Heath, Warwickshire, Archaeological Evaluation Report. [Mapped features: #24053 Northern area of pits, ; #24054 Southeastern area of pits, ; #24055 Southwestern area of pits] EWA11053 Evaluation on land off Westwood Heath Road, Westwood Heath, Burton Green EWA11230 Excavation Report: Cornah T. 2019. Excavation at Land off Westwood Heath Road, Westwood Heath.</p>

Asset/Event Number	216
Asset/Event Name	B. Iron Age - Romano-British pits, Westwood Heath Lane, Westwood Heath, Burton Green
Type of Asset/Event	Gully; Pit
Listing No./NRHE Number	
HER Number	MWA31025
Status	Non designated Heritage Assets
Easting	427718
Northing	276423
Parish	Burton Green
Council	Warwick
Description	<p>A number of pits were identified during an evaluation in 2017 and excavation in 2018. There was limited dating evidence in the form of pottery, but a number of the pits had evidence of in-situ burning.<1> Iron Age to Romano-British pits were identified during an evaluation in 2017 by Oxford Archaeology on land off Westwood Heath Road. Seven of the pits had charcoal-rich fills and were located across the site and only one contained pottery of a Late Iron Age to early Romano-British date. The reddened and fire-hardened natural geology around two of the pits is indicative of in-situ burning. As such it is possible that the pits were used as single or short use fire pits. Although some of the pits were of an irregular nature and may represent land clearance.<2> Two of the Iron Age to Romano-British pits which were discovered in the evaluation were also identified in the excavation carried out by Worcestershire Archaeology in 2018. A further three features were identified: an irregular pit, probably a tree throw, contained a sherd of Iron Age pottery. An east-west aligned gully, 2.60m length and 0.31m width, contained a relatively high content of charcoal and inclusions of re-deposited red clay suggesting the feature has been deliberately backfilled; it contained no datable finds but is likely to be associated with the pit containing Iron Age pottery as both contained large amounts of the same types of charcoal which it is thought could derive from kilns or hearths used for a specific non-domestic activity. A small pit, 0.51m, was also identified</p>

which also appears to have been deliberately backfilled. Evaluation Report: Boothroyd J. 2017. Land off Westwood Heath Road, Westwood Heath, Warwickshire, Archaeological Evaluation Report. [Mapped features: #24053 Northern area of pits, ; #24054 Southeastern area of pits, ; #24055 Southwestern area of pits] EWA11053 Evaluation on land off Westwood Heath Road, Westwood Heath, Burton Green EWA11230 Excavation Report: Cornah T. 2019. Excavation at Land off Westwood Heath Road, Westwood Heath.

Asset/Event Number	217
Asset/Event Name	C. Iron Age - Romano-British pits, Westwood Heath Lane, Westwood Heath, Burton Green
Type of Asset/Event	Gully; Pit
Listing No./NRHE Number	
HER Number	MWA31025
Status	Non designated Heritage Assets
Easting	427718
Northing	276423
Parish	Burton Green
Council	Warwick
Description	<p>A number of pits were identified during an evaluation in 2017 and excavation in 2018. There was limited dating evidence in the form of pottery, but a number of the pits had evidence of in-situ burning.<1> Iron Age to Romano-British pits were identified during an evaluation in 2017 by Oxford Archaeology on land off Westwood Heath Road. Seven of the pits had charcoal-rich fills and were located across the site and only one contained pottery of a Late Iron Age to early Romano-British date. The reddened and fire-hardened natural geology around two of the pits is indicative of in-situ burning. As such it is possible that the pits were used as single or short use fire pits. Although some of the pits were of more irregular nature and may represent land clearance.<2> Two of the Iron Age to Romano-British pits which were discovered in the evaluation were also identified in the excavation carried out by Worcestershire Archaeology in 2018. A further three features were identified: an irregular pit, probably a tree throw, contained a sherd of Iron Age pottery. An east-west aligned gully, 2.60m length and 0.31m width, contained a relatively high content of charcoal and inclusions of re-deposited red clay suggesting the feature has been deliberately backfilled; it contained no datable finds but is likely to be associated with the pit containing Iron Age pottery as both contained large amounts of the same types of charcoal which it is thought could derive from kilns or hearths used for a specific non-domestic activity. A small pit, 0.51m, was also identified which also appears to have been deliberately backfilled. Evaluation Report: Boothroyd J. 2017. Land off Westwood Heath Road, Westwood Heath, Warwickshire, Archaeological Evaluation Report. [Mapped features: #24053 Northern area of pits, ; #24054 Southeastern area of pits, ; #24055 Southwestern area of pits] EWA11053 Evaluation on land off Westwood Heath Road, Westwood Heath, Burton Green EWA11230 Excavation Report: Cornah T. 2019. Excavation at Land off Westwood Heath Road, Westwood Heath.</p>

Asset/Event Number	218
Asset/Event Name	Site of former Kenilworth Junction where two LNWR Railway lines met north of Kenilworth
Type of Asset/Event	Railway Junction
Listing No./NRHE Number	
HER Number	MWA31852
Status	Non designated Heritage Assets

Gazetteer of Heritage Assets and Events

Easting	429846
Northing	273122
Parish	Kenilworth
Council	Warwick
Description	<p>Site of Kenilworth Junction created in 1884 approximately 1800 metres north east of Kenilworth Railway Station where the newly opened LNWR Kenilworth and Berkswell Branch met the LNWR Coventry and Leamington Branch (part of Nuneaton to Leamington Line). Kenilworth and Berkswell Branch closed 1969.<1> Marked on the 1st edition OS map.<2> Kenilworth Junction was created by the building of the 'cut off' branch to Berkswell which was authorised by an Act of 18th July 1881. It opened for passenger traffic on 2nd March 1884 and to passengers on 2nd June with an initial service of six Down and seven Up trains on weekdays only. Built by the LNWR as an alternative route to the GWR's services between Leamington and Birmingham, the line never attracted the number of passengers which the GWR route attracted.(1) Map: Ordnance Survey. 1882-1889. 1st edition 1:2500. Map.(2) Digital archive: Mike Musson. 2005-to date. warwickshirerailways.com.</p>

Asset/Event Number	219
Asset/Event Name	Iron Age settlement site, Westwood, University of Warwick, Coventry
Type of Asset/Event	Settlement; Round House (Domestic); Ditch
Listing No./NRHE Number	
HER Number	MWA31987
Status	Non designated Heritage Assets
Easting	429605
Northing	276602
Parish	
Council	Coventry
Description	<p>An Iron Age settlement site was identified in 2002 at Warwick University. The site comprised 14 roundhouses and produced evidence of both a domestic and industrial nature. The 14 roundhouses were between 12-18m in diameter. There was evidence for re-building on the sites of earlier roundhouses, particularly to the west of the site. Two ditches to the west of the site were excavated and although their function was not clear it is thought that the ditches pre-dated the roundhouses as it is believed that the roundhouses would have cut the upper layers of the ditches, however extensive truncation of the site meant that this could not be confirmed. Iron Age pottery and animal bone was recovered from gullies and terminals and evidence was also present for structural deposits being placed in the gullies during the construction of two of the roundhouses. In one instance these deposits comprised five fragments of pottery in small pits at four locations in the construction gully. The assessment of the pottery from this roundhouses has found that they are from a single vessel. Whilst the purpose of the building could not be confirmed the presence of a complete crucible indicated the presence of industrial and domestic activity occurring on the site. Archaeological Report: Wilson M. 2018. Excavation of an Iron Age Site in 2002 at Westwood, University of Warwick, Coventry Archaeological Archive Appraisal & Preliminary Postexcavation Report. [Mapped feature: #25401 Buffered area of features,] Evaluation Report: Stephen Hill. 2002. Interim Report of Archaeological work at Westwood Running Track, University of Warwick Coventry. EWA9135 Excavations at Westwood Running Track, University of Warwick, Coventry (Excavation)</p>

Asset/Event Number	220
---------------------------	-----

Gazetteer of Heritage Assets and Events

Asset/Event Name	A. Bronze Age features, Common Lane, Kenilworth
Type of Asset/Event	Ditch; Pit
Listing No./NRHE Number	
HER Number	MWA32164
Status	Non designated Heritage Assets
Easting	429933
Northing	273360
Parish	Kenilworth
Council	Warwick
Description	<p>Bronze Age features were identified during investigations at Common Lane, Kenilworth in August 2017 by Worcester Archaeology. The features included a curvilinear ditch to the south of the site on a south-northwest alignment. The ditch was 1.1m wide and 0.48m deep, investigations to the west of the ditch provided no further evidence for the continuation of the ditch in that direction. To the west of the ditch was a pit 1.16m wide and 0.42m deep. To the east of the site prehistoric pottery was recovered from a linear feature which was initial thought to be a ditch but reinterpreted as a natural depression. A second ditch in the northwest of the site contained a flint blade and a sherd of glass with the latter being considered intrusive. Further investigations in 2018 identified a further three pits in this area. One pit was 3.6m by 2.1m and 0.22m deep with two sterile fills. A second pit had been partially excavated during the evaluation, it measured 3.44m by 2.35m and was 0.36m deep contained moderate charcoal and large cobbles suggesting it may be a backfilled quarry pit. The final pit was a shallower feature, measuring 1.84m by 1.10m and 0.18m deep, which contained a moderate amount of charcoal. Although undated their proximity to the dated features from the evaluation would suggest a relationship. Evaluation Report: Lovett P. 2017. An Archaeological Evaluation on land North of Common Lane, Kenilworth. [Mapped features: #25630 Buffered area of features, ; #25631 Buffered area of features, ; #25632 Buffered area of features] Archaeological Report: Wheeler J. 2018. Archaeological Excavation at Common Lane, Kenilworth. EWA10669 Evaluation on land north of Common Lane, Kenilworth (Evaluation. Ref: W14/1340) EWA11941 Excavations at Common Lane, Kenilworth (Excavation)</p>

Asset/Event Number	221
Asset/Event Name	B. Bronze Age features, Common Lane, Kenilworth
Type of Asset/Event	Ditch; Pit
Listing No./NRHE Number	
HER Number	MWA32164
Status	Non designated Heritage Assets
Easting	429933
Northing	273360
Parish	Kenilworth
Council	Warwick
Description	<p>Bronze Age features were identified during investigations at Common Lane, Kenilworth in August 2017 by Worcester Archaeology. The features included a curvilinear ditch to the south of the site on a south-northwest alignment. The ditch was 1.1m wide and 0.48m deep, investigations to the west of the ditch provided no further evidence for the continuation of the ditch in that direction. To the west of the ditch was a pit 1.16m wide and 0.42m deep. To the east of the site prehistoric pottery was recovered from a linear feature which was initial thought to be a ditch but reinterpreted as a natural depression. A second ditch in the northwest of the site contained a flint blade and a sherd of glass with the latter being</p>

considered intrusive. Further investigations in 2018 identified a further three pits in this area. One pit was 3.6m by 2.1m and 0.22m deep with two sterile fills. A second pit had been partially excavated during the evaluation, it measured 3.44m by 2.35m and was 0.36m deep contained moderate charcoal and large cobbles suggesting it may be a backfilled quarry pit. The final pit was a shallower feature, measuring 1.84m by 1.10m and 0.18m deep, which contained a moderate amount of charcoal. Although undated their proximity to the dated features from the evaluation would suggest a relationship. Evaluation Report: Lovett P. 2017. An Archaeological Evaluation on land North of Common Lane, Kenilworth. [Mapped features: #25630 Buffered area of features, ; #25631 Buffered area of features, ; #25632 Buffered area of features] Archaeological Report: Wheeler J. 2018. Archaeological Excavation at Common Lane, Kenilworth. EWA10669 Evaluation on land north of Common Lane, Kenilworth (Evaluation. Ref: W14/1340) EWA11941 Excavations at Common Lane, Kenilworth (Excavation)

Asset/Event Number	222
Asset/Event Name	C. Bronze Age features, Common Lane, Kenilworth
Type of Asset/Event	Ditch; Pit
Listing No./NRHE Number	
HER Number	MWA32164
Status	Non designated Heritage Assets
Easting	429933
Northing	273360
Parish	Kenilworth
Council	Warwick
Description	<p>Bronze Age features were identified during investigations at Common Lane, Kenilworth in August 2017 by Worcester Archaeology. The features included a curvilinear ditch to the south of the site on a south-northwest alignment. The ditch was 1.1m wide and 0.48m deep, investigations to the west of the ditch provided no further evidence for the continuation of the ditch in that direction. To the west of the ditch was a pit 1.16m wide and 0.42m deep. To the east of the site prehistoric pottery was recovered from a linear feature which was initially thought to be a ditch but reinterpreted as a natural depression. A second ditch in the northwest of the site contained a flint blade and a sherd of glass with the latter being considered intrusive. Further investigations in 2018 identified a further three pits in this area. One pit was 3.6m by 2.1m and 0.22m deep with two sterile fills. A second pit had been partially excavated during the evaluation, it measured 3.44m by 2.35m and was 0.36m deep contained moderate charcoal and large cobbles suggesting it may be a backfilled quarry pit. The final pit was a shallower feature, measuring 1.84m by 1.10m and 0.18m deep, which contained a moderate amount of charcoal. Although undated their proximity to the dated features from the evaluation would suggest a relationship. Evaluation Report: Lovett P. 2017. An Archaeological Evaluation on land North of Common Lane, Kenilworth. [Mapped features: #25630 Buffered area of features, ; #25631 Buffered area of features, ; #25632 Buffered area of features] Archaeological Report: Wheeler J. 2018. Archaeological Excavation at Common Lane, Kenilworth. EWA10669 Evaluation on land north of Common Lane, Kenilworth (Evaluation. Ref: W14/1340) EWA11941 Excavations at Common Lane, Kenilworth (Excavation)</p>

Asset/Event Number	223
Asset/Event Name	Post Medieval features, Common Lane, Kenilworth
Type of Asset/Event	Pit; Wall
Listing No./NRHE Number	

HER Number	MWA32165
Status	Non designated Heritage Assets
Easting	429906
Northing	273312
Parish	Kenilworth
Council	Warwick
Description	Post medieval pits and a red brick wall were recorded during investigations in 2017 at Common Lane. The pits were around 1.2m wide and 0.4m deep, as they cut the subsoil they were considered to be of a post medieval date. The foundation courses of a small red brick wall was also identified, it ran north-south before an east-west return to the southern end. It is likely that this is the remains of a small agricultural building, however nothing is depicted on the maps of the time. Evaluation Report: Lovett P. 2017. An Archaeological Evaluation on land North of Common Lane, Kenilworth. EWA10669 Evaluation on land north of Common Lane, Kenilworth (Evaluation. Ref: W14/1340)

Asset/Event Number	224
Asset/Event Name	Medieval pits, Cryfield Residences, University of Warwick
Type of Asset/Event	Pit; Pit
Listing No./NRHE Number	
HER Number	MWA32062
Status	Non designated Heritage Assets
Easting	429654
Northing	275570
Parish	Burton Green
Council	Warwick
Description	A group of five pits of a 12th-14th century date were identified at the Cryfield Residences, University of Warwick. One of the pits had been identified as Roman during an evaluation but upon further excavation the site was reinterpreted as medieval.<1> A pit containing Roman pottery was identified during an evaluation at the University of Warwick's Cryfield Residences. The sub-circular pit was 0.7m x 0.6m x 0.35m and contained 13 sherds of Roman pottery.<3> In 2018 an excavation was carried out over the area of the Roman pit identified earlier in 2017. This phase of investigations revealed five pits in the northeast corner of the excavated area. One of the pits was isolated and contained four sherds of 12th-14th century cooking ware. The remaining four pits or postholes were aligned northwest-southeast and were south of the isolated pit. The pits had a average size of 0.70 by 0.60m and 0.35m deep with sherds of cooking ware of a 12th-14th century date in the fills. The cooking ware sherds from the evaluation that were recorded as Roman have been reassessed and are now thought to be medieval, thus reinterpreting this site as being of a medieval date.(1) Evaluation Report: Page N. 2017. University of Warwick, Cryfield Residences, Burton Green, Archaeological Evaluation, Phase 1.(2) Serial: CBA West Midlands. 2019. West Midlands Archaeology Vol 60. Excavation Report: Kleisoura E. 2018. Cryfield Residences, University of Warwick, Archaeological Excavation. [Mapped feature: #25768 Area of features] EWA11509 Evaluation at University of Warwick, Cryfield Residences, Bourton Green (Evaluation) EWA11712 Excavation at Cryfield Residences, University of Warwick (Excavation)

Asset/Event Number	225
---------------------------	-----

Gazetteer of Heritage Assets and Events

Asset/Event Name	Undated Pit at land off Scarman Road at the University of Warwick
Type of Asset/Event	Pit
Listing No./NRHE Number	
HER Number	MWA32304
Status	Non designated Heritage Assets
Easting	429354
Northing	275586
Parish	Burton Green
Council	Warwick
Description	<p>A large, sub oval pit was identified during archaeological investigations in 2016. No datable material was recovered from the feature. The pit which measured 1.45m long by 1.28m wide and 0.34m deep was cut through the natural substrate. Archaeological Report: Streatfield, J. 2016. Proposed Sports Hub Development, University of Warwick, Cryfield, Warwickshire, Archaeological Evaluation. EWA11758 Archaeological Evaluation at land off Scarman Road at the University of Warwick, Cryfield, Warwickshire (Evaluation)</p>

Asset/Event Number	226
Asset/Event Name	Railway bridge north of Kenilworth carrying the dismantled L&NWR Kenilworth to Berkswell branch
Type of Asset/Event	Railway Bridge
Listing No./NRHE Number	
HER Number	MWA32577
Status	Non designated Heritage Assets
Easting	428520
Northing	274399
Parish	Burton Green
Council	Warwick
Description	<p>Railway bridge north of Kenilworth carrying the dismantled L&NWR Kenilworth to Berkswell branch line over Blind Lane to the north and Hollis Lane to the south. Line closed in 1965 and later became part of the Kenilworth Greenway. Arched brick bridge built c. 1884. <1> Marked on OS map 1st edition. <2> Photograph taken 2008. Accessed on 13 June 2023. <3> After the track was lifted in the 1960s, the old railway became a wildlife corridor. Warwickshire County Council took ownership of the route in the 1970's but apart from work to clear a wider path, it was left to the walkers and the wildlife. After the turn of the Millennium, Warwickshire County Council worked in partnership with Sustrans to develop the route. (1) Map: Ordnance Survey. 1882-1889. 1st edition 1:2500. Map. (2) Website: Geograph Project Limited. 2018. The Geograph Britain and Ireland. http://www.geograph.org.uk. (3) Website: The Greenway Trust. The Greenway Trust. http://www.thegreenwaytrust.org.uk/about-the-greenway/.</p>

Asset/Event Number	227
Asset/Event Name	Overbridge north of Crackley Farm, Kenilworth carrying track over now dismantled LN&R Kenil
Type of Asset/Event	
Listing No./NRHE Number	
HER Number	MWA32597

Gazetteer of Heritage Assets and Events

Status	Non designated Heritage Assets
Easting	429206
Northing	273894
Parish	Kenilworth
Council	Warwick
Description	<p>Arched brick overbridge constructed 1882-1884 to carry a track north from Crackley Farm, Kenilworth over the new LN&R Kenilworth & Berkswell branch line dismantled in 1966, now the Kenilworth Greenway. The track over the bridge is now a bridleway.<1> Marked on OS map 1st edition.<2> Photograph taken 2011. Accessed on 11 July 2023.<3> After the track was lifted in the 1960s, the old railway became a wildlife corridor. Warwickshire County Council took ownership of the route in the 1970's but apart from work to clear a wider path, it was left to the walkers and the wildlife. After the turn of the Millennium, Warwickshire County Council worked in partnership with Sustrans to develop the route.<4> Photograph taken 27 September 2008. Accessed 2 August 2023.(1) Map: Ordnance Survey. 1882-1889. 1st edition 1:2500. Map.(2)Website: Geograph Project Limited. 2018. The Geograph Britain and Ireland.http://www.geograph.org.uk. Photograph 2639402(3) Website: The Greenway Trust. The Greenway Trust.http://www.thegreenwaytrust.org.uk/about-the-greenway/.(4) Website: Geograph Project Limited. 2018. The Geograph Britain and Ireland.http://www.geograph.org.uk. Photograph 982182</p>

Asset/Event Number	228
Asset/Event Name	Railway bridge over Crackley Lane, Kenilworth carrying dismantled railway line
Type of Asset/Event	Railway Bridge
Listing No./NRHE Number	
HER Number	MWA32556
Status	Non designated Heritage Assets
Easting	428770
Northing	274221
Parish	Kenilworth
Council	Warwick
Description	<p>Bridge carrying the dismantled L&NWR Kenilworth to Berkswell branch line which closed in 1965 and later became part of the Kenilworth Greenway. Arched brick bridge over Crackley Lane north of Kenilworth to the west of Crackley Wood. Line was constructed 1882-1884.<1> Marked on OS map 1st edition.<2> Photograph taken 2021.<3> After the track was lifted in the 1960s, the old railway became a wildlife corridor. Warwickshire County Council took ownership of the route in the 1970's but apart from work to clear a wider path, it was left to the walkers and the wildlife. After the turn of the Millennium, Warwickshire County Council worked in partnership with Sustrans to develop the route.(1) Map: Ordnance Survey. 1882-1889. 1st edition 1:2500. Map.(2)Website: Geograph Project Limited. 2018. The Geograph Britain and Ireland.http://www.geograph.org.uk. Photo 04412(3) Website: The Greenway Trust. The Greenway Trust.http://www.thegreenwaytrust.org.uk/about-the-greenway/.</p>

Asset/Event Number	229
Asset/Event Name	Site of former Railway Bridge carrying the L & NWR (Kenilworth & Berkswell branch) line over C
Type of Asset/Event	Railway Bridge

Listing No./NRHE Number

HER Number MWA32580

Status Non designated Heritage Assets

Easting 429709

Northing 273519

Parish Kenilworth

Council Warwick

Description The Kenilworth & Berkswell branch line of the L&NWR was constructed 1882-1884 and the railway line being carried over Coventry Road is shown on the 1st edition OS map. The branch line was closed in 1965 with the track being lifted. The route of the former branch line now forms the Kenilworth Greenway which is now carried over Coventry Road by a single span concrete bridge.<1> Mapped on OS 1st edition.<2> On 2nd March 1884 the Berkswell to Kenilworth branch line opened. Initially it was limited to goods traffic but later, on 2nd June 1884, access was extended to passenger services. The Berkswell to Kenilworth branch closed to passenger services on 18th January 1965 and to goods services on 17th January 1969.<3> The present Greenway was a branch line that ran through Burton Green from Balsall Common to Kenilworth and Leamington then going on to London, but this was scrapped in the mid 1960's as a result of the Beeching report. Kenilworth station was closed in January 1965, by which time the Berkswell line was no longer in use. The track from the Kenilworth to Berkswell line was lifted in 1966.(1) Map: Ordnance Survey. 1882-1889. 1st edition 1:2500. Map.(2) Website: Geograph Project Limited. 2018. The Geograph Britain and Ireland.<http://www.geograph.org.uk>. Photo 04412(3) Website: The Greenway Trust. The Greenway Trust.<http://www.thegreenwaytrust.org.uk/about-the-greenway/>.

Asset/Event Number 230

Asset/Event Name Underbridge west of Coventry Road Kenilworth under embankment carrying former Kenilworth

Type of Asset/Event Underbridge

Listing No./NRHE Number

HER Number MWA32616

Status Non designated Heritage Assets

Easting 429565

Northing 273631

Parish Kenilworth

Council Warwick

Description Brick underbridge just west of Coventry Road for footbridge under the embankment carrying former Kenilworth & Berkswell branch line of the L&NWR. Footpath led south to the allotment gardens. This branch line was constructed 1882-1884 and was closed in 1965 with the track being lifted. The route of the former branch line now forms the Kenilworth Greenway.<1> Mapped on OS 1st edition.<2> On 2nd March 1884 the Berkswell to Kenilworth branch line opened. Initially it was limited to goods traffic but later, on 2nd June 1884, access was extended to passenger services. The Berkswell to Kenilworth branch closed to passenger services on 18th January 1965 and to goods services on 17th January 1969.<3> The present Greenway was a branch line that ran through Burton Green from Balsall Common to Kenilworth and Leamington then going on to London, but this was scrapped in the mid 1960's as a result of the Beeching report. Kenilworth station was closed in January 1965, by which time the Berkswell line was no longer in use. The track from the Kenilworth to Berkswell line was lifted in 1966.<4> Photograph taken 25 September 2011 showing the brick underbridge under the remnant of the railway embankment accessed 7 August 2023.Website: Geograph Project Limited. 2018. The Geograph Britain and Ireland.<http://www.geograph.org.uk>.

Photograph 2616777(1) Map: Ordnance Survey. 1882-1889. 1st edition 1:2500. Map.(2) Digital archive: Mike Musson. 2005-to date. warwickshirerailways.com. Berkswell station(3) Website: The Greenway Trust. The Greenway Trust.<http://www.thegreenwaytrust.org.uk/about-the-greenway/>.

Asset/Event Number	231
Asset/Event Name	Site of Signal Box on the Common, Kenilworth
Type of Asset/Event	Signal Box; Railway
Listing No./NRHE Number	
HER Number	MWA6942
Status	Non designated Heritage Assets
Easting	429841
Northing	273113
Parish	Kenilworth
Council	Warwick
Description	The site of a railway signal box which was built in the Imperial period and which is no longer in use. It is marked on the Ordnance Survey map of 1886 and is situated on the Common, Kenilworth.Map: Ordnance Survey. 1923. 2500 1923EWA3864 (Documentary Research)

Asset/Event Number	232
Asset/Event Name	A. Overbridge carrying Common Lane, Kenilworth over the L&NWR Coventry & Leamington Bra
Type of Asset/Event	Overbridge
Listing No./NRHE Number	
HER Number	MWA32578
Status	Non designated Heritage Assets
Easting	429878
Northing	273153
Parish	Kenilworth
Council	Warwick
Description	This sandstone overbridge was constructed with 3 arches in 1844 to carry Common Lane over the L&NWR (Coventry & Leamington Branch) line. A second overbridge was built adjoining it in 1884 but at a slight angle (MWA32579) when the L&NWR (Kenilworth & Berkswell Branch) was built creating Kenilworth Junction.<1> Marked on OS map 1st edition.<2> Common Lane is carried by two bridges; this sandstone original from 1844 over the Coventry & Leamington branch and the later 1884 brick bridge over the Kenilworth & Berkswell branch (MWA32579).<3> Photograph taken 1980s shows both this overbridge (on right) and the adjoining later brick overbridge (on left)(MWA32579) Accessed on 13 June 2023.<4> Photograph taken 1980s shows this original sandstone overbridge. Accessed on 13 June 2023.<5> The bridge over the line at Common Lane was constructed from sandstone extracted from the cutting dug for the track with the initial cost was £175,000.<6> Construction began in 1843. Common Lane was then little more than a trackway but still required a substantial bridge to carry it. It is possible it was constructed from sandstone removed from the cutting below; this is still visible on the Coventry side of the bridge. [publ. 1985](1) Map: Ordnance Survey. 1882-1889. 1st edition 1:2500. Map.(2) Website: Robin D Leach. 2006. Victorian Kenilworth. https://www.victoriankenilworth.co.uk/ .(3) Website:

Robin D Leach. 2006. Victorian Kenilworth. <https://www.victoriankenilworth.co.uk/>.(4)
 Website: Robin D Leach. 2006. Victorian Kenilworth.
<https://www.victoriankenilworth.co.uk/>.(5) Website: The Greenway Trust. The Greenway
 Trust.<http://www.thegreenwaytrust.org.uk/about-the-greenway/>.(6) Bibliographic
 reference: Robin D Leach. 1985. Kenilworth's Railway Age. p17

Asset/Event Number	233
Asset/Event Name	B. Overbridge carrying Common Lane, Kenilworth over L&NWR (Kenilworth & Berkswell Branch
Type of Asset/Event	Overbridge
Listing No./NRHE Number	
HER Number	MWA32579
Status	Non designated Heritage Assets
Easting	429850
Northing	273166
Parish	Kenilworth
Council	Warwick
Description	<p>This brick overbridge was built with two arches in 1884 when the new L&NWR (Kenilworth & Berkswell Branch) line was constructed (1882-1884). It was built adjoining the 1844 (MWA32579) but at a slight angle to it.<1> Marked on OS map 1st edition.<2> Common Lane is carried by two bridges; the sandstone original from 1844 over the Coventry & Leamington branch (MWA32578) and this 1884 brick overbridge over the Kenilworth & Berkswell branch.<3> Photograph taken 1980s shows both this later brick overbridge on the left and the earlier 1844 sandstone bridge on the right. Accessed on 13 June 2023.<4> In 1882 work began on a short-cut route from Leamington to Berkswell, using the existing line up to a point on the northern outskirts of Kenilworth and then branching off to the north-west. The bridge taking Common Lane over the track was extended but the brick did not match the existing stone.(1) Map: Ordnance Survey. 1882-1889. 1st edition 1:2500. Map.(2) Website: Robin D Leach. 2006. Victorian Kenilworth. https://www.victoriankenilworth.co.uk/.(3) Website: Robin D Leach. 2006. Victorian Kenilworth. https://www.victoriankenilworth.co.uk/.(4) Website: The Greenway Trust. The Greenway Trust. http://www.thegreenwaytrust.org.uk/about-the-greenway/.</p>

Asset/Event Number	234
Asset/Event Name	Millburn Viaduct carrying the railway line from Kenilworth to Coventry originally for the L&NWR
Type of Asset/Event	Railway Viaduct
Listing No./NRHE Number	
HER Number	MWA32667
Status	Non designated Heritage Assets
Easting	430241
Northing	273644
Parish	Kenilworth
Council	Warwick
Description	<p>Viaduct carrying the L&NWR line from Kenilworth to Coventry between two embankments over Finham Brook and the access to Millburn Grange about 1 km north-east Kenilworth. It was constructed 1843-44 with 17 arches. 1926 the middle 12 arches were filled in. In 1984 the</p>

arch which crossed over the road to Milburn Grange was blown up and replaced.<1> Millburn Grange viaduct carried the line up to 40ft above the valley, its original 17 arches being of unusual construction due to the gradient everting from decline to incline in its 600 ft.<2> In 1926 the middle 12 arches were filled in. It is thought that a siding was laid in the vicinity to stable the works trains whilst still allowing a normal service to run and it is known for certain that a siding on this stretch of line was lifted in 1937.<3> In 1984 the arch which crossed over the farm road was blown up and replaced by a pre-constructed arch in a single weekend; the concrete structure has subsequently been faced with sandstone. The few remaining exposed arches nearer the town have since been encased in concrete.<4> Photograph taken in the 1980s showing some of the remaining arches and some infilled. On the same website page is a drawing of the viaduct from the Illustrated London News in 1844.(1) Bibliographic reference: Robin D Leach. 1985. Kenilworth's Railway Age. page 17(2) Bibliographic reference: Robin D Leach. 1985. Kenilworth's Railway Age. page 54(3) Bibliographic reference: Robin D Leach. 1985. Kenilworth's Railway Age. page 76(4) Website: Robin D Leach. 2006. Victorian Kenilworth. <https://www.victoriankenilworth.co.uk/>. Web page on Railways bridges and crossings

Asset/Event Number	235
Asset/Event Name	Crackley Wood, , Woodland
Type of Asset/Event	Field Survey Photography/measured/casual
Listing No./NRHE Number	
HER Number	EWA7817
Status	Event
Easting	428992
Northing	274146
Parish	Stoneleigh
Council	Warwick
Description	Plan: D. Billson. 2007. Crackley Wood.Digital archive: D. Billson. 2007. Digital Photographs of earthworks at Crackley Wood.MWA9951 Crackley Wood (Woodland MWA9951)

Asset/Event Number	236
Asset/Event Name	Geophysical Survey as part of Archaeological Evaluation at Cryfield House Farm, Feb to Mar 199
Type of Asset/Event	Geophysical Survey
Listing No./NRHE Number	
HER Number	EWA6108
Status	Event
Easting	429631
Northing	275400
Parish	Stoneleigh
Council	Warwick
Description	Geophysical survey carried out as part of evaluation work at Cryfield House Farm, extending the grid of previous geophysical work - see EWA6107 Evaluation Report: Smith, D & Wilson, M. 1997. Cryfield House Farm.MWA8208 Possible Prehistoric occupation, Cryfield House Farm (Monument MWA8208)

Gazetteer of Heritage Assets and Events

Asset/Event Number	237
Asset/Event Name	Evaluation at Cryfield House Farm, Stoneleigh, February to March 1997, Area of investigations
Type of Asset/Event	Evaluation
Listing No./NRHE Number	
HER Number	EWA3247
Status	Event
Easting	429636
Northing	275392
Parish	Stoneleigh
Council	Warwick
Description	A programme of test-pitting, evaluation trenching and machine trenching was conducted by the Archaeological Field Unit, University of Warwick between February and March 1997, some of it on the site of proposed development. A number of prehistoric features were identified, concentrating in Trench 47 and 47A. Evaluation Report: Smith, D & Wilson, M. 1997. Cryfield House Farm. [Mapped feature: #1217 Area of investigations] Serial: Mould, C & White, R (eds). 1997. WMA vol 39 (1996). p91MWA8208 Possible Prehistoric occupation, Cryfield House Farm (Monument MWA8208)

Asset/Event Number	238
Asset/Event Name	Site visit to St. Joseph's School/Crackley Hall gardens, Kenilworth by J Lovie c1996, 1996-1997
Type of Asset/Event	Field Observation
Listing No./NRHE Number	
HER Number	EWA9836
Status	Event
Easting	429418
Northing	273089
Parish	Kenilworth
Council	Warwick
Description	Bibliographic reference: Lovie, Jonathan. 1997. Warwickshire Register Review Data Tables (Warwick). Item 459MWA12950 St. Joseph's School/Crackley Hall Gardens, Kenilworth (Monument MWA12950)

Asset/Event Number	239
Asset/Event Name	New Student Residences University of Warwick: Magnetometer Survey Report, 2011
Type of Asset/Event	Geophysical Survey
Listing No./NRHE Number	
HER Number	EWA10096
Status	Event
Easting	429233
Northing	276050

Parish	Burton Green
Council	Warwick
Description	A magnetometer survey of an area of land near Scarman Road within the University of Warwick revealed widespread magnetic debris probably associated with earlier phases of construction and landscaping at the university. The response could, however, indicate the presence of waste material associated with earlier industrial activity in the vicinity. The magnetic debris may effectively mask very low magnitude anomalies, should they exist within the survey area, but it is considered likely that linear trends would have been visible in the dataset if they were present. Authors David Sabin and Kerry Donaldson Report No. 364 Geophysical Survey Report: Sabin D & Donaldson K. 2011. New Student Residences, University of Warwick, Magnetometer Survey Report for Archaeology Warwickshire
Asset/Event Number	240
Asset/Event Name	Excavations at Westwood Running Track, University of Warwick, Coventry, 2002, Area of excavation
Type of Asset/Event	Excavation
Listing No./NRHE Number	
HER Number	EWA9135
Status	Event
Easting	429607
Northing	276601
Parish	University of Warwick, Coventry
Council	Coventry
Description	An excavation was carried out on part of an Iron Age settlement site at the running track at Westwood, part of the University of Warwick between the 19th July and the 8th August 2002. The works are located within the Coventry area, and were carried out by the Centre for Life Long Learning at Warwick University. The investigations were conducted as a rescue excavation following on from a pre-determination evaluation and watching brief. The archaeology revealed included the remains of up to 14 roundhouses arranged in a manner to suggest at least two phases of occupation. Finds from the site comprised pottery and animal remains, some of which may have been 'ritually' places and a crucible suggesting silver-working was taking place on the site. Evaluation Report: Stephen Hill. 2002. Interim Report of Archaeological work at Westwood Running Track, University of Warwick Coventry. [Mapped feature: #2491 Area of excavation] Archaeological Report: Wilson M. 2018. Excavation of an Iron Age Site in 2002 at Westwood, University of Warwick, Coventry Archaeological Archive Appraisal & Preliminary Post-excavation Report. Serial: CBA West Midlands. 2019. West Midlands Archaeology Vol 60. MWA31987 Iron Age settlement site, Westwood, University of Warwick, Coventry

Asset/Event Number	241
Asset/Event Name	Fieldwalking as part of Evaluation at University of Warwick (Field C2), Oct 1996
Type of Asset/Event	Field Walking
Listing No./NRHE Number	
HER Number	EWA2765
Status	Event
Easting	429127

Gazetteer of Heritage Assets and Events

Northing	275903
Parish	Stoneleigh
Council	Warwick
Description	Warwickshire Museum Evaluation Report: Hill, S & Smith, D. 1996. University of Warwick Archaeological Evaluation. C2MWA8345 Findspot - Prehistoric flint scatter

Asset/Event Number	242
Asset/Event Name	Fieldwalking as part of Evaluation at University of Warwick (Field C6)
Type of Asset/Event	Field Walking
Listing No./NRHE Number	
HER Number	EWA2766
Status	Event
Easting	429700
Northing	275655
Parish	Stoneleigh
Council	Warwick
Description	Evaluation Report: Hill, S & Smith, D. 1996. University of Warwick Archaeological Evaluation. C6MWA8346 Findspot - Mesolithic and Neolithic flint scatter

Asset/Event Number	243
Asset/Event Name	Fieldwalking as part of Evaluation at University of Warwick
Type of Asset/Event	Field Walking
Listing No./NRHE Number	
HER Number	EWA2769
Status	Event
Easting	428935
Northing	274617
Parish	Stoneleigh
Council	Warwick
Description	Evaluation Report: Hill, S & Smith, D. 1996. University of Warwick Archaeological Evaluation. D2MWA8358 Findspot - Mesolithic flint scatter

Asset/Event Number	244
Asset/Event Name	Fieldwalking as part of Evaluation at University of Warwick (Field D3), Oct 1996
Type of Asset/Event	Field Walking
Listing No./NRHE Number	
HER Number	EWA2770
Status	Event

Gazetteer of Heritage Assets and Events

Easting	429441
Northing	274702
Parish	Stoneleigh
Council	Warwick
Description	Evaluation Report: Hill, S & Smith, D. 1996. University of Warwick Archaeological Evaluation. D3MWA8359 Findspot - Palaeolithic and Mesolithic flint

Asset/Event Number	245
Asset/Event Name	Fieldwalking as part of Evaluation at University of Warwick (Field D4), Jul 1996
Type of Asset/Event	Field Walking
Listing No./NRHE Number	
HER Number	EWA2767
Status	Event
Easting	429764
Northing	274690
Parish	Stoneleigh
Council	Warwick
Description	Evaluation Report: Hill, S & Smith, D. 1996. University of Warwick Archaeological Evaluation. D4MWA8353 Findspot - Mesolithic or Bronze Age flint scatter

Asset/Event Number	246
Asset/Event Name	Fieldwalking as part of Evaluation at University of Warwick (Field D10), July 1996
Type of Asset/Event	Field Walking
Listing No./NRHE Number	
HER Number	EWA2768
Status	Event
Easting	429801
Northing	274244
Parish	Stoneleigh
Council	Warwick
Description	Evaluation Report: Hill, S & Smith, D. 1996. University of Warwick Archaeological Evaluation. D10MWA8354 Findspot - Mesolithic flint scatter

Asset/Event Number	247
Asset/Event Name	Fieldwalking as part of Evaluation at University of Warwick (Field D11), Feb 1996
Type of Asset/Event	Field Walking
Listing No./NRHE Number	
HER Number	EWA2774

Gazetteer of Heritage Assets and Events

Status	Event
Easting	429934
Northing	274394
Parish	Stoneleigh
Council	Warwick
Description	Evaluation Report: Hill, S & Smith, D. 1996. University of Warwick Archaeological Evaluation. D11MWA8363 Findspot - Prehistoric flint, Field D11 (Warwick Uni Eval)

Asset/Event Number	248
Asset/Event Name	Fieldwalking s part of Evaluation at University of Warwick (Field C4), Oct 1996
Type of Asset/Event	Field Walking
Listing No./NRHE Number	
HER Number	EWA2773
Status	Event
Easting	429560
Northing	275762
Parish	Stoneleigh
Council	Warwick
Description	Evaluation Report: Hill, S & Smith, D. 1996. University of Warwick Archaeological Evaluation. C4MWA8362 Roman finds, Field C4 (Warwick Uni Eval)

Asset/Event Number	249
Asset/Event Name	Evaluation at Warwick University New Student Residences 2012, Scarman Road, Stoneleigh, Jun
Type of Asset/Event	Evaluation
Listing No./NRHE Number	
HER Number	EWA10144
Status	Event
Easting	429228
Northing	276051
Parish	Burton Green
Council	Warwick
Description	An evaluation was carried out at Warwick University on the site of new student residences near Scarman Road. The work was carried out by Archaeology Warwickshire in June 2011. Fifteen evaluation trenches were excavated across the proposed development site; no archaeological finds or features were recorded. The trial trenching followed on from geophysical survey. Evaluation Report: Thompson P. 2011. Warwick University New Student Residences 2012, Scarman Road, Stoneleigh: Archaeological Evaluation. [Mapped feature: #2528 Area of trenching] Serial: CBA West Midlands. 2012. West Midlands Archaeology Vol 54. Abstract: Historic England. 2022. NRHE to HERs Information Transfer Statement.

Gazetteer of Heritage Assets and Events

Asset/Event Number	250
Asset/Event Name	Evaluation at Sherbourne Residences, Warwick University, Stoneleigh, June 2015, Area of site
Type of Asset/Event	Evaluation
Listing No./NRHE Number	
HER Number	EWA10584
Status	Event
Easting	429098
Northing	275917
Parish	Burton Green
Council	Warwick
Description	An evaluation was carried out for the Sherbourne Residences at Warwick University in June 2015 by Archaeology Warwickshire. The investigations comprised 11 trial trenches. No archaeological deposits were identified and no finds were recovered. Evaluation Report: Thompson P. 2015. Sherbourne Residences, Warwick University, Stoneleigh, Archaeological Evaluation. [Mapped feature: #3352 Area of site] Serial: CBA West Midlands. 2018. West Midlands Archaeology Vol 59.

Asset/Event Number	251
Asset/Event Name	A. Geophysical Survey on Cryfield Pitch at the University of Warwick, March 2016
Type of Asset/Event	Geophysical Survey
Listing No./NRHE Number	
HER Number	EWA10646
Status	Event
Easting	429607
Northing	275301
Parish	Burton Green
Council	Warwick
Description	A geophysical survey was carried out in March 2016 by Magnitude Surveys at Cryfield Pitch, University of Warwick. The survey used a fluxgate gradiometer. No anomalies of possible archaeological features were recorded. Geophysical Survey Report: Attwood G. 2016. Land at the University of Warwick: Cryfield Pitches, Geophysical survey Report.

Asset/Event Number	252
Asset/Event Name	B. Geophysical Survey on Cryfield Pitch at the University of Warwick, March 2016
Type of Asset/Event	Geophysical Survey
Listing No./NRHE Number	
HER Number	EWA10646
Status	Event
Easting	429607
Northing	275301
Parish	Burton Green

Gazetteer of Heritage Assets and Events

Council	Warwick
Description	A geophysical survey was carried out in March 2016 by Magnitude Surveys at Cryfield Pitch, University of Warwick. The survey used a fluxgate gradiometer. No anomalies of possible archaeological features were recorded. Geophysical Survey Report: Attwood G. 2016. Land at the University of Warwick: Cryfield Pitches, Geophysical survey Report.

Asset/Event Number	253
Asset/Event Name	C. Geophysical Survey on Cryfield Pitch at the University of Warwick, March 2016
Type of Asset/Event	Geophysical Survey
Listing No./NRHE Number	
HER Number	EWA10646
Status	Event
Easting	429607
Northing	275301
Parish	Burton Green
Council	Warwick
Description	A geophysical survey was carried out in March 2016 by Magnitude Surveys at Cryfield Pitch, University of Warwick. The survey used a fluxgate gradiometer. No anomalies of possible archaeological features were recorded. Geophysical Survey Report: Attwood G. 2016. Land at the University of Warwick: Cryfield Pitches, Geophysical survey Report.

Asset/Event Number	254
Asset/Event Name	Geophysical Survey on land at University of Warwick: Proposed Sports Hub, 1st March 2016,
Type of Asset/Event	Geophysical Survey
Listing No./NRHE Number	
HER Number	EWA10727
Status	Event
Easting	429300
Northing	275467
Parish	Burton Green
Council	Warwick
Description	A geophysical survey was carried out on land off Scarman Road at the University of Warwick on the 1st March 2016 by Magnitude Surveys. A magnetometry survey was undertaken. No anomalies of potential archaeological origin were identified during the survey. Geophysical Survey Report: Attwood G. 2016. Land at University of Warwick: Proposed Sports Hub.

Asset/Event Number	255
Asset/Event Name	Evaluation on land off Westwood Heath Road, Westwood Heath, Burton Green, September - Oc
Type of Asset/Event	Evaluation
Listing No./NRHE Number	

Gazetteer of Heritage Assets and Events

HER Number	EWA11053
Status	Event
Easting	427729
Northing	276397
Parish	Burton Green
Council	Warwick
Description	An evaluation was carried out on land off Westwood Heath Road, Westwood Heath by Oxford Archaeology between the 25th September and the 24th October 2017. The site comprised of 80 trial trenches. 17 of the 80 trenches contained archaeological features which comprised of boundary ditches, pits and postholes. Late Iron Age to Romano-British pottery was recovered from a posthole and a pit, there was also evidence of in-situ burning. Where they could be dated the boundary ditches were of a post medieval date, but could not be linked to historic mapping. Evaluation Report: Boothroyd J. 2017. Land off Westwood Heath Road, Westwood Heath, Warwickshire, Archaeological Evaluation Report. [Mapped feature: #4492 Area of trenching]MWA31025 Iron Age - Romano-British pits, Westwood Heath Lane, Westwood Heath, Burton GreenMWA31026 Post medieval ditches, Westwood Heath Lane, Westwood Heath, Burton Green

Asset/Event Number	256
Asset/Event Name	Site visit to the Watermill 200m southwest of Cryfield Grange, 1961, Area of site
Type of Asset/Event	Field Obseravtion
Listing No./NRHE Number	
HER Number	EWA1606
Status	Event
Easting	429818
Northing	274543
Parish	Stoneleigh
Council	Warwick
Description	A site visit was made in 1961 to the watermill 200m southwest of Cryfield Grange by Ordnance Survey. Record Card/Form: Ordnance Survey. 1961. OS Card 26NE2. [Mapped feature: #4797 Area of site]MWA2854 Site of Watermill 200m SW of Cryfield Grange

Asset/Event Number	257
Asset/Event Name	Site visit to Bockenden Grange moated site, Bockenden Road, 1967, Area of site
Type of Asset/Event	Field Obseravtion
Listing No./NRHE Number	
HER Number	EWA1608
Status	Event
Easting	427697
Northing	275904
Parish	Stoneleigh
Council	Warwick

Gazetteer of Heritage Assets and Events

Description	A site visit was made to the moated site of Bockenden Grange, Stoneleigh in 1967 by the Ordnance Survey. Unpublished document: Pehrson B. 1983. SMR Card. [Mapped feature: #4799 Area of site] Record Card/Form: Ordnance Survey. 1967. OS Card 29NE1.MWA2861 Medieval Moated site of Bockenden Grange, Bockenden Road MWA2862 Moat 200m W of Bockenden Grange
--------------------	--

Asset/Event Number	258
Asset/Event Name	Site visit to Bockenden Grange moated site, Bockenden Road, 1967
Type of Asset/Event	Field Observation
Listing No./NRHE Number	
HER Number	EWA1608
Status	Event
Easting	427697
Northing	275904
Parish	Stoneleigh
Council	Warwick

Description	A site visit was made to the moated site of Bockenden Grange, Stoneleigh in 1967 by the Ordnance Survey. Unpublished document: Pehrson B. 1983. SMR Card. [Mapped feature: #4799 Area of site] Record Card/Form: Ordnance Survey. 1967. OS Card 29NE1.MWA2861 Medieval Moated site of Bockenden Grange, Bockenden Road MWA2862 Moat 200m W of Bockenden Grange
--------------------	--

Asset/Event Number	259
Asset/Event Name	Site visit to Milburn Deserted Medieval Village, Stoneleigh, 1961, Site visit
Type of Asset/Event	Field Observation
Listing No./NRHE Number	
HER Number	EWA1618
Status	Event
Easting	430151
Northing	273672
Parish	Stoneleigh
Council	Warwick

Description	A site visit was made to the site of the deserted medieval village of Milburn, Kenilworth Road in 1961 by the Ordnance Survey. Record Card/Form: Ordnance Survey. 1961. OS Card 26NE2. [Mapped feature: #4825 Site visit] MWA2923 Milburn Deserted Medieval Settlement
--------------------	--

Asset/Event Number	260
Asset/Event Name	Site visit to Crackley Bridge, Stoneleigh, 15th May 1983, Area of site
Type of Asset/Event	Field Observation
Listing No./NRHE Number	

Gazetteer of Heritage Assets and Events

HER Number	EWA1623
Status	Event
Easting	429963
Northing	273791
Parish	Stoneleigh
Council	Warwick
Description	A site visit was made to Crackley Bridge on the Kenilworth road on the 15th May 1983 by Warwickshire Museum. Unpublished document: Pehrson B. 1983. SMR Card. [Mapped feature: #4830 Area of site]MWA2934 Crackley Bridge

Asset/Event Number	261
Asset/Event Name	Geophysical Survey on land off Coventry Road, Kenilworth, May 2013, Areas of survey
Type of Asset/Event	Geophysical Survey
Listing No./NRHE Number	
HER Number	EWA11162
Status	Event
Easting	430461
Northing	273726
Parish	Kenilworth
Council	Warwick
Description	A detailed gradiometer survey was carried out on land off Coventry Road, Kenilworth by Wessex Archaeology between the 13th-16th May 2013 as part of the archaeological works for HS2. The survey revealed a number of archaeological features which may be associated with the deserted medieval village and the medieval grange recorded in the area. The medieval settlement is thought to be located to the southwest, closer to the stream, but this might represent an extension of the settlement or associated agricultural features. Archaeological Report: HS2. 2013. London-West Midlands Environmental Statement, Volume 5, Technical Appendices, Stoneleigh, Kenilworth and Burton Green, Survey Reports. [Mapped feature: #5127 Areas of survey]MWA2923 Milburn Deserted Medieval Settlement MWA8364 Millburn Grange, Coventry Road, Kenilworth

Asset/Event Number	262
Asset/Event Name	Geophysical Survey on land off Coventry Road, Kenilworth, May 2013
Type of Asset/Event	Geophysical Survey
Listing No./NRHE Number	
HER Number	EWA11162
Status	Event
Easting	430461
Northing	273726
Parish	Kenilworth
Council	Warwick
Description	A detailed gradiometer survey was carried out on land off Coventry Road, Kenilworth by

Wessex Archaeology between the 13th-16th May 2013 as part of the archaeological works for HS2. The survey revealed a number of archaeological features which may be associated with the deserted medieval village and the medieval grange recorded in the area. The medieval settlement is thought to be located to the southwest, closer to the stream, but this might represent an extension of the settlement or associated agricultural features. Archaeological Report: HS2. 2013. London-West Midlands Environmental Statement, Volume 5, Technical Appendices, Stoneleigh, Kenilworth and Burton Green, Survey Reports. [Mapped feature: #5127 Areas of survey]MWA2923 Milburn Deserted Medieval Settlement MWA8364 Millburn Grange, Coventry Road, Kenilworth

Asset/Event Number	263
Asset/Event Name	Geophysical Survey on land off Kenilworth Road, Kenilworth, May 2013, Area of survey
Type of Asset/Event	Geophysical Survey
Listing No./NRHE Number	
HER Number	EWA11163
Status	Event
Easting	430252
Northing	274146
Parish	Kenilworth
Council	Warwick
Description	A detailed gradiometer survey was carried out on land off Kenilworth Road, Kenilworth by Wessex Archaeology between the 13th-16th May 2013 as part of the archaeological works for HS2. The survey identified a number of anomalies which may be related to the two possible deserted medieval villages located to the north (Coventry) and south of the site. The cores of the settlements are thought to be to the north and south of the survey area. Archaeological Report: HS2. 2013. London-West Midlands Environmental Statement, Volume 5, Technical Appendices, Stoneleigh, Kenilworth and Burton Green, Survey Reports. [Mapped feature: #5129 Area of survey]MWA2923 Milburn Deserted Medieval Settlement MWA4803 Undated linear cropmark, Gibbet Hill, Stoneleigh

Asset/Event Number	264
Asset/Event Name	Geophysical Survey on Land at King's Hill, Stoneleigh, April-July 2016, Main northern area of sur
Type of Asset/Event	Geophysical Survey
Listing No./NRHE Number	
HER Number	EWA11411
Status	Event
Easting	432104
Northing	274742
Parish	Stoneleigh
Council	Warwick
Description	A geophysical survey was carried out on land at King's Hill, Stoneleigh near Coventry by Headland Archaeology between the 27th April to the 19th July 2016. The magnetometer survey covered 212 hectares. A number of anomalies indicating post medieval and modern activity were identified across the site. No anomalies of archaeological potential, other than ridge and furrow, were located at the site of a deserted medieval village, however part of this

area was unsuitable for survey. No potential archaeological anomalies were identified across the rest of the site. Geophysical Survey Report: Webb A. 2016. Land at King's Hill, Coventry, Warwickshire, Geophysical Survey. [Mapped features: #5960 Main northern area of survey, ; #5961 Area of survey to the south] MWA2918 King's Hill Deserted Medieval Settlement

Asset/Event Number	265
Asset/Event Name	Geophysical Survey on Land at King's Hill, Stoneleigh, April-July 2016, Area of survey to the south
Type of Asset/Event	Geophysical Survey
Listing No./NRHE Number	
HER Number	EWA11411
Status	Event
Easting	432104
Northing	274742
Parish	Stoneleigh
Council	Warwick
Description	Same as above

Asset/Event Number	266
Asset/Event Name	Evaluation at University of Warwick, Cryfield Residences, Bourton Green, Dec 2017
Type of Asset/Event	Evaluation
Listing No./NRHE Number	
HER Number	EWA11509
Status	Event
Easting	429764
Northing	275542
Parish	Bourton Green
Council	Warwick
Description	An evaluation was carried out at University of Warwick, Cryfield Residences between the 1st-2nd December 2017 by Archaeology Warwickshire. The site comprised nine trial trenches of which only two were located outside of the footprints of the former buildings, it was in one of these trenches that archaeological deposits were present. The identified feature was a pit containing Roman pottery. Evaluation Report: Page N. 2017. University of Warwick, Cryfield Residences, Bourton Green, Archaeological Evaluation, Phase 1. [Mapped features: #6177 Trench 1, ; #6178 Trench 2, ; #6179 Trench 3, ; #6180 Trench 4, ; #6181 Trench 5, ; #6182 Trench 7 north, ; #6183 Trench 7 south, ; #6184 Trench 8, ; #6185 Trench 9, ; #6186 Trench 10,] Serial: CBA West Midlands. 2019. West Midlands Archaeology Vol 60. MWA32062 Medieval pits, Cryfield Residences, University of Warwick

Asset/Event Number	267
Asset/Event Name	Evaluation on land north of Common Lane, Kenilworth, Aug 2017
Type of Asset/Event	Evaluation

Gazetteer of Heritage Assets and Events

Listing No./NRHE Number

HER Number EWA10669

Status Event

Easting 429971

Northing 273382

Parish Kenilworth

Council Warwick

Description An evaluation was carried out on land to the north of Common Lane, Kenilworth between the 21st to the 25th August 2017 by Worcestershire Archaeology. The site comprised of 14 trial trenches. The investigations identified three probable Bronze Age features, a number of post medieval pits and a red brick wall. The Bronze Age features comprised two ditches and a probable pit. Evaluation Report: Lovett P. 2017. An Archaeological Evaluation on land North of Common Lane, Kenilworth. [Mapped features: #6347 Trench 1, ; #6348 Trench 2, ; #6349 Trench 3, ; #6350 Trench 4, ; #6351 Trench 5, ; #6352 Trench 6, ; #6353 Trench 7, ; #6354 Trench 8, ; #6355 Trench 9, ; #6356 Trench 10, ; #6357 Trench 11, ; #6358 Trench 12, ; #6359 Trench 13] Serial: CBA West Midlands. 2019. West Midlands Archaeology Vol 60. MWA32164 Bronze Age features, Common Lane, Kenilworth MWA32165 Post Medieval features, Common Lane, Kenilworth

Asset/Event Number 268

Asset/Event Name Excavation at Cryfield Residences, University of Warwick, Apr 2018, Area of excavation

Type of Asset/Event Excavation

Listing No./NRHE Number

HER Number EWA11712

Status Event

Easting 429648

Northing 275560

Parish Burton Green

Council Warwick

Description An excavation was carried out on the site of the Cryfield Residences, University of Warwick between the 10th-14th April 2018 by Archaeology Warwickshire. The excavation located the pits previously identified in an evaluation and found them to be part of a line of four pits or possible postholes of a 12th-14th century date. Excavation Report: Kleisoura E. 2018. Cryfield Residences, University of Warwick, Archaeological Excavation. [Mapped feature: #6787 Area of excavation] MWA32062 Medieval pits, Cryfield Residences, University of Warwick

Asset/Event Number 269

Asset/Event Name Excavations at Common Lane, Kenilworth, 2018

Type of Asset/Event Excavation

Listing No./NRHE Number

HER Number EWA11941

Status Event

Easting 429817

Gazetteer of Heritage Assets and Events

Northings	273356
Parish	Kenilworth
Council	Warwick
Description	An excavation was carried out at Common Lane, Kenilworth between the 15th - 24th January 2018 by Worcestershire Archaeology. The excavations focused on three areas where prehistoric remains had been identified in an earlier evaluation. An area of a proposed attenuation tank which could not be included in the evaluation was also investigated via a single trench. The excavation revealed two modern ditches and four undated pits establishing that the prehistoric activity observed in the evaluation was low-level activity, probably related to agricultural rather than settlement activities. Archaeological Report: Wheeler J. 2018. Archaeological Excavation at Common Lane, Kenilworth. [Mapped features: #8373 Area A, ; #8374 Area B, ; #8375 Area C, ; #8376 Trench 15]MWA32164 Bronze Age features, Common Lane, Kenilworth MWA32415 Undated pit, Common Lane, Kenilworth

Asset/Event Number	270
Asset/Event Name	Watching Brief at Oaktree Cottage, Cryfield, 1996, Area of watching brief
Type of Asset/Event	Watching Brief
Listing No./NRHE Number	
HER Number	EWA2561
Status	Event
Easting	429756
Northings	274634
Parish	Stoneleigh
Council	Warwick
Description	A watching brief was maintained in 1996 at Oaktree Cottage, Cryfield by Warwickshire Museum during renovations and alterations to the outbuildings. Two phases of earlier structures were located below the 19th century floor. Several carved sandstone blocks including window arches were present in the rubble from the barn floor and may be of an 18th century date. Serial: Mould, C & White, R (eds). 1997. WMA vol 39 (1996). p91 [Mapped feature: #8811 Area of watching brief]MWA8352 Possible Medieval building at Oaktree Cottage

Asset/Event Number	271
Asset/Event Name	Desk Based Assessment of Tocil Ponds, University of Warwick, Warwick, 2008
Type of Asset/Event	Desk Based Assessment
Listing No./NRHE Number	
HER Number	EWA9487
Status	Event
Easting	430075
Northings	275530
Parish	Warwick
Council	Warwick
Description	A desk based assessment was carried out in 2008 by Birmingham Archaeology to assess the

Gazetteer of Heritage Assets and Events

archaeological potential of an area of land adjacent to Tocil Ponds. Serial: CBA West Midlands. 2008. West Midlands Archaeology Vol 51. p.78 [Mapped feature: #1626 Centre point]

Asset/Event Number	272
Asset/Event Name	Gephysical Surveys at the University of Warwick, 1996
Type of Asset/Event	Gephysical Survey
Listing No./NRHE Number	
HER Number	EWA6109
Status	Event
Easting	429000
Northing	274000
Parish	Stoneleigh
Council	Warwick
Description	Archaeological assessment of the University of Warwick's land. In 1995/6 a programme of desktop assessment and field survey was carried out on the University of Warwick's land holdings in connection with the University's development plan. The study included documentary research, fieldwalking, and topographical and geophysical surveys. The report contains information on about forty Warwickshire SMR sites. Evaluation Report: Hill, S & Smith, D. 1996. University of Warwick Archaeological Evaluation. [Mapped feature: #9022 Centre point]MWA8344 University of Warwick Evaluation (Redundant Record)

Asset/Event Number	273
Asset/Event Name	Desk Based Assessment at the University of Warwick, 1996
Type of Asset/Event	Desk Based Assessment
Listing No./NRHE Number	
HER Number	EWA4061
Status	Event
Easting	429000
Northing	274000
Parish	Stoneleigh
Council	Warwick
Description	Archaeological assessment of the University of Warwick's land. In 1995/6 a programme of desktop assessment and field survey was carried out on the University of Warwick's land holdings in connection with the University's development plan. The study included documentary research, fieldwalking, and topographical and geophysical surveys. The report contains information on about forty Warwickshire SMR sites. Evaluation Report: Hill, S & Smith, D. 1996. University of Warwick Archaeological Evaluation. [Mapped feature: #9023 Centre point]MWA8344 University of Warwick Evaluation (Redundant Record)

Asset/Event Number	274
Asset/Event Name	Cryfield Grange Farmhouse

Type of Asset/Event	Farmhouse
Listing No./NRHE Number	1035164
HER Number	MWA2851
Status	Listed Building- Grade II
Easting	429957
Northing	274712
Parish	Stoneleigh
Council	Warwick
Description	<p>Cryfield Grange is a mid 16th century farmhouse, largely rebuilt in the 19th century on the possible site of a Mediaeval domestic grange. The site includes two mill dams. The farmhouse has a mid 16th century nucleus, largely rebuilt on its original foundations in the early 19th century.<1> Cryfield Grange, situated off the west side of the Kenilworth-Coventry road about half a mile north of Crackley, is an Lshapedhouse and although almost entirely rebuilt in the early 19th century, on its original foundations, it still retains somefeatures of interest.<2><9> Circa mid 16th century nucleus, largely rebuilt on its original foundations in early 19th century. Irregular L shaped range of two storeys. Steeply pitched plain tile roofs with gabled ends. On western side of northern arm a length of originalred sandstone ashlar splayed plinth is visible. Under the north end of this wing is a slightly arched vaulted cellar of mid 16th century date with two blocked openings on west side. This wing is of 19th century red brick with segmental arched window openings, mostly modern fenestration. On south front of the eastern arm is a mid 16th century two storey gabled bay of red sandstone ashlar having a blocked window of four ogee headed lights under a flat head with splayed jambs and cills. Above is three- light square headed window with ovolo moulded jambs and mullions. The north front of the eastern arm of of 19th century red brick with segmental arched window openings, three-light casements to ground and first floor apart from one four-light to left of door, all with glazing bars. Four panelled door with gabled timber porch. At the eastern end of north front is a two storey project- ing gabled bay, the lower storey of red brick supporting an early 18th century timber- framed upperstorey, painted render infill to the framing which consists of circles on west side and lozenges on north. At ground and first floors of gabled end are three-light casements with glazing bars. To east and at right angles to the 18th century bay is a small two storey early 19th century red brick addition. The house was originally a demesne farm of Henry II.<3> The house is in use and well maintained.<4> The Cryfield Grange estate was sold in 1545 to Robert Bocher and passed through various hands thereafter. It was bought by Dame Elizabeth Egerton, mother in law of Thomas, first Baron Leigh, in 1639 and passed to Thomas in 1649. It included three smallholdings in 1638, but two larger farms, Gibbet Hill Farm and Cryfield House Farm, were later cut out of it (c1675).<5> Detailed survey map of 1638 in Warwick Record Office.<6> Cryfield Grange [which has an early history] was granted in 1538 to Robert and Elizabeth Bocher. The present Cryfield Grange (SP 2998 7473) is probably on or near the medieval grange: it was rebuilt in the 19th. Century but incorporates mid- 16th century remains including a barrel-vaulted cellar. The earthwork at SP 2984 7450 possibly indicates the site of the mill. A mid 19th century account mentions 'various embankments'discernible immediately on the left of the high road between Kenilworth and Coventry and these may represent the site of the village.<8> Mr. Hague, of Cryfield Grange, said that fishponds are reputed to have existed at SP 2993 7463. The remains are too fragmentary for positive identification. Please see annotated 25" surveys.<13> This record includes National Record of the Historic Environment Information provided by Historic England on 6th May 2022 licensed under the Open Government Licence (https://www.nationalarchives.gov.uk/doc/open-governmentlicence/version/3/)(1) Bibliographic reference: Salzman L F (ed). 1951. Victoria County History, vol 6, Warwickshire.Warwickshire. Page 231 column 1(2) Descriptive Text: DoE. 1987. LBL. Volume - District of Warwick, Page Ref - 124(3) Site Visit: Pehrson B. 1983. SMR Card. Volume - PRN 2851(4) Evaluation Report: Hill, S & Smith, D. 1996. University of Warwick Archaeological Evaluation.Page Ref - 11-13,43(5) Map: 1638. Stoneleigh Estate Survey. Volume - CR561/2(6)Verbal communication: RCHME (Royal Commission on the Historical Monuments of England.RCHME Recorder Comments. R1 DJC 30-JAN-61(7) Map: Ordnance Survey. 1906. Second Edition OS 6" 1906. 1955(8)Unpublished document: 1950s. Field Investigator Comments. F1 JHW 11-MAY-61 & F2 BHS 11-APR-68(9) XY Statutory List:</p>

Historic England. National Heritage List for England. 1035164 [Mapped feature:#26044 Area of building]EWA3416 (Documentary Research)(10) Drawing: Dugdale W. 1730. Antiquities of Warwickshire. p265(11) Serial: 1945. TBAS vol 66. p97(12) Bibliographic reference: Colville FL. 1850. History of Stoneley.(13) Abstract: Historic England. 2022. NRHE to HERs Information Transfer Statement.Statutory List: Historic England. National Heritage List for England. 1035164 [Mapped feature: #5861Centre point]<https://historicengland.org.uk/listing/the-list/list-entry/1035164>

Asset/Event Number	275
Asset/Event Name	South Hurst Farm Cottages 90 Yards North East of South Hurst Farmhouse
Type of Asset/Event	Cottages
Listing No./NRHE Number	1326283
HER Number	
Status	Listed Building- Grade II
Easting	428425
Northing	275060
Parish	Stoneleigh
Council	Warwick
Description	Circa C17 timber-framed range of three cottages and stable, with red brick infill panels. Steeply pitched plain tile roofs with gabled ends, hipped at western end. T-shaped plan with two storey crosswing at eastern end. One storey and attic range at right angles with lower one storey and attic cottage and stable at west. South gable wall of the cross wing rebuilt in red brick at ground and first floor. Two three-light casements, that to ground floor in segmental arched opening. Lower range to west - two plank doors to left and right, that to right with lean-to porch; three-light casement in segmental arched opening and single light casement. One gabled dormer at eaves level with two-light casement with glazing bars. Lower cottage and stable range to west - tall sandstone ashlar plinth on south and west elevations; plank door at right and two-light casement; one gabled dormer at eaves with two-light casement. In west gable elevation a split stable door. The north wall of this portion of the building has been rebuilt in sandstone rubble. Two diagonally placed square red brick ridge chimney stacks at centre of two storey cross wing, one brick ridge chimney stack to cottage/stable portion of building. https://historicengland.org.uk/listing/the-list/list-entry/1326283

Asset/Event Number	276
Asset/Event Name	Cryfield House Farmhouse
Type of Asset/Event	Farmhouse
Listing No./NRHE Number	1364947
HER Number	
Status	Listed Building- Grade II
Easting	429609
Northing	275512
Parish	Stoneleigh
Council	Warwick
Description	Circa early C19 red brick house with hipped plain tile roof. Two storeys. Stone string band between ground and first floors. Two steps up to centrally placed six-panel door with ornate

rectangular fanlight. To left and right of door are tripartite sash windows with glazing bars. At first floor three sash windows with glazing bars. All window and door openings have rusticated stone lintels with keyblocks. Two brick ridge chimney
stacks.<https://historicengland.org.uk/listing/the-list/list-entry/1364947>

Asset/Event Number	277
Asset/Event Name	Medieval moated site of Bockenden Grange
Type of Asset/Event	Moat
Listing No./NRHE Number	1448265
HER Number	
Status	Scheduled Monument
Easting	427888
Northing	275989
Parish	Burton Green
Council	Warwick
Description	<p>The monument includes a medieval moated site, likely to have been the site of the monastic grange associated with the Cistercian monastery at Stoneleigh Abbey. The moated site known as The Moat, formerly the site of the medieval Bockenden Grange, is scheduled for the following principal reasons: Archaeological interest: the site is a medieval moated site, a class of monument which is important for the understanding of the distribution of wealth and status in the countryside; * Survival: the moated site is relatively little altered, with the ditches and earthworks surviving well, despite the culverting of one arm; and although the island has been partly levelled, demolition rubble of the former buildings on the site may remain in the spoil from the works; * Potential: the site has significant potential within the waterlogged deposits in the ditches, and in the island, for both occupation and environmental evidence. * Historic interest: as the probable former monastic grange for Stoneleigh Abbey, a significant Cistercian monastery founded in 1155, and part of a wider landscape associated with the grange. Description: The moated site is likely to be medieval in date. It is a substantial moat, roughly 66m by 60m in total. The wide ditches describe a near-square, creating a large dry island in the interior, with one arm now culverted and covered, at the eastern side. Towards the south-eastern corner is the water inlet, fed originally by a series of four large medieval fishponds to the east, now reduced to a stream, from which a garden pond was created in the later C20; the likely outlet is opposite it, off the north-western corner. The ditches vary in width between about 3m and about 10m; they are between 1 and 2 metres in depth, and the southern and western arms are in water. There is a causeway crossing the centre of the western arm. The island is occupied by a house and outbuildings constructed in 1974, set towards the eastern edge of the site. To the south-west of the island is a large flattened mound, likely to consist of demolition rubble of the previous buildings on the site. The moat now forms part of the garden associated with the house. The remains of a small brick building stand outside of the moat on the northern side. There has been speculation as to its association with the moated site, but it does not appear to be of any age: there is no building shown in this position on the 1845 tithe map, so it must have been constructed after that date. Exclusions: The lampposts, fences, gatepiers, 1970s garden walls, footbridges and the house and garages are all excluded from the scheduling, though the ground beneath them is included. 1845 Tithe map for Stoneleigh Aerial photographs from 1947 to 1999 held by Historic England Archive HER SWA1955 and SWA1955a: Record cards from Moated Sites Research Group, 1979 and 1985 HER SWA2272: 1967 Ordnance Survey record card 29NE1, volume 27NE4 HER SWA2394: Pehrson, B. 1983: SMR card PRN2861 Historic England Pastscape record: Bockidene Grange, monument number 333731 Warwickshire Historic Environment Record MWA2861: Moat 200m NE of Bockenden Grange https://historicengland.org.uk/listing/the-list/list-entry/1448265</p>

Gazetteer of Heritage Assets and Events

Asset/Event Number	277
Asset/Event Name	Roman findspot
Type of Asset/Event	Finsdpot
Listing No./NRHE Number	
HER Number	
Status	Non designated Heritage Assets
Easting	430260
Northing	275587
Parish	Stoneleigh
Council	Coventry
Description	<p>Evidence of a possible Roman settlement was recorded when construction of the modern lake at Tocil Woods identified sherds from Roman mortaria (bowls for grinding herbs etc.) and a fragment of a quernstone for milling flour.</p> <p>University of Warwick, 2014c. Campus Archaeology: Site 10 – Roman Settlement. [Accessed 20/12/2023]. Available from: http://www2.warwick.ac.uk/about/campus/archaeology/site10</p>

Asset/Event Number	278
Asset/Event Name	Roman Findspot
Type of Asset/Event	Findspot
Listing No./NRHE Number	
HER Number	
Status	Non designated Heritage Assets
Easting	430173
Northing	275830
Parish	Stoneleigh
Council	Coventry
Description	<p>Loose Roman finds were retrieved during the construction of the Jack Martin residences to the north of the lake but no Roman structures have been discovered here as yet.</p> <p>University of Warwick, 2014c. Campus Archaeology: Site 10 – Roman Settlement. [Accessed 20/12/2023]. Available from: http://www2.warwick.ac.uk/about/campus/archaeology/site10</p>

Asset/Event Number	279
Asset/Event Name	Possible Medieval Canley Brook Canal
Type of Asset/Event	Structure/Watercourse
Listing No./NRHE Number	
HER Number	
Status	Non designated Heritage Assets
Easting	429937
Northing	274833

Parish	Stoneleigh
Council	Coventry
Description	<p>A possibly canalised or artificially straightened stretch of the Canley Brook water course is recorded in the central eastern part of the Site and considered likely attributable to the medieval monastic systems for controlling the water supply into the dam and mill system below Cryfield Grange.</p> <p>University of Warwick, 2014a. Campus Archaeology: Site 6 – Medieval Canal. [Accessed 20/12/2023]. Available from: https://warwick.ac.uk/about/campus/archaeology/site6</p>

Asset/Event Number	280
Asset/Event Name	Medieval Dam
Type of Asset/Event	Building
Listing No./NRHE Number	
HER Number	
Status	Non designated Heritage Assets
Easting	429826
Northing	274564
Parish	Stoneleigh
Council	Coventry
Description	<p>The large earthwork at this point forms the impressive remains of a medieval dam, which would have created a lake as far back as the bridge on Cryfield Grange Lane. This lake stood at the head of a series of such water features stretching southwards down the Canley Brook valley as far as Crackley at the northern edge of Kenilworth. These dams and lakes are a significant aspect of the monastic development of the area.</p> <p>The dam would have served two purposes, it held back a lake that would have provided fish for the monks (essential for Fridays) and the water would have provided power for a mill on the south side of the dam. Documentary records and the archaeological evidence reveal that this was an overshot mill with water powering the mill wheel through a channel from above. It was used both as a corn mill for producing flour and as a fulling mill for preparing cloth.</p> <p>The water supply to the dam and the level of the head of water in the lake behind it were carefully regulated. The brook above the dam is contained in a stone-lined channel with the main course running to the dam and an overflow system allowing water down the valley to other dams in the system.</p> <p>University of Warwick, 2014a. Campus Archaeology: Site 8 – Medieval Windmill. [Accessed 20/12/2023]. Available from: https://warwick.ac.uk/about/campus/archaeology/site8</p>

Asset/Event Number	281
Asset/Event Name	Tocil House Farm (Post-medieval)
Type of Asset/Event	Farmhouse
Listing No./NRHE Number	
HER Number	
Status	Non designated Heritage Assets

Easting	430233
Northing	275985
Parish	Stoneleigh
Council	Coventry
Description	<p>three storeys high farmhouse with three-feet deep walss, 16 rooms, fireplace, windows with shutters and bars. Approached by a long drive, featuring a walled garden. 300 Acre farm.</p> <p>Referance to "Tosale" in the fourteenth -century Stoneleigh Leger Book, the name possibly being a variant of "teazle": perhaps a place where teasles grew in this part of Warwickshire, centuries before it was inhabited. As yet, it is unclear as to when the house was built, but it was lived in by the Parkes family in the early nineteenth century. Thomas Parkes moved there in 1817 from Canley Moat House, with his young family. This included son Henry, then a toddler, who would grow up to become Sir Henry Parkes, Premier of New South Wales.</p> <p>University of Warwick, 2014.Community Engagement- News Archive - Tocil House Farm. [Accessed 20/12/2023]. Available from: https://warwick.ac.uk/about/community/newsandevents/news/tocil-house-farm/</p> <p>Russell, A and De Smet I.A.R. 2017. Cryfield Grange The History of a Listed Warwickshire Farmhouse from its Medieval Origins to the Mid-Twentieth Century. University of Warwick. https://warwick.ac.uk/fac/arts/ren/researchcurrent/cryfieldgrange/launchevent/56780_history_ofcryfieldgrange-a5.pdf</p>

Now demolished and replaced by student accomodation for the University of Warwick.

Asset/Event Number	282
Asset/Event Name	Shallow U shaped ditch and possible second ditch
Type of Asset/Event	Feature
Listing No./NRHE Number	
HER Number	
Status	Non designated Heritage Assets
Easting	429342
Northing	275382
Parish	Burton Green
Council	Warwick
Description	<p>A shallow U-shaped ditch and part of a possible second ditch, both recorded as undated in test-pit TP11 during a watching brief for works carried out in advance of a Sports Hub Development.</p> <p>Cotswold Archaeology, 2016. Proposed Sports Hub Development, University of Warwick off Scarman Road, Warwickshire. Archaeological Watching Brief of Geotechnical Works. CA Report: 16113</p>

Asset/Event Number	283
Asset/Event Name	Prehistoric Features

Gazetteer of Heritage Assets and Events

Type of Asset/Event	Features
Listing No./NRHE Number	
HER Number	
Status	Non designated Heritage Assets
Easting	429654
Northing	275367
Parish	Burton Green
Council	Warwick
Description	<p>The second stage of the archaeological evaluation at Cryfield House Farm, consisting of trenching and test-pitting, where a number of prehistoric features were identified within Trenches 47 and 47A (Asset XX, Smith and Wilson 1997).</p> <p>Smith, D & Wilson, M. 1997. Cryfield House Farm. [Mapped feature: #1217 Area of investigations] Serial: Mould, C & White, R (eds). 1997. WMA vol 39 (1996). P91</p>

Asset/Event Number	284
Asset/Event Name	Univeristy of Warwick Social Science Quarter: Land off Gibbet Hill Road and Westwood Heath R
Type of Asset/Event	Desk-Based Assessment
Listing No./NRHE Number	
HER Number	
Status	Event
Easting	429454
Northing	276324
Parish	Stoneliagh
Council	Coventry
Description	<p>In January 2023, Cotswold Archaeology was commissioned by the University of Warwick to undertake an Archaeological Desk Based Assessment in respect of land off Gibbet Hill Road and Westwood Heath Road, University of Warwick. The land is proposed for the development of the University of Warwick Social Science Quarter.</p> <p>The Site is located in a close proximity to a substantial Iron Age settlement complex, which appeared to be of possible high status. There is the potential for Iron Age activity associated with this settlement to have extended into the Site. Evidence for this activity may be represented by infilled ditch or pit features, find scatters or evidence of utilisation of the Site for agricultural purposes. Due to the potential high status of the settlement, remains of this date could be of regional significance.</p> <p>The south-western boundary of the Site could comprise an 'important' hedgerow under the criteria set out in Hedgerows Regulations (1997, Appendix 1). An emphasis on retention is normally desirable, whilst elements of removal, such as to facilitate access and circulation, are normally acceptable in heritage terms.</p> <p>It is anticipated that the south-western hedgerow will be retained as part of the proposed development. It is anticipated that should archaeological remains survive within the Site they are likely to be of local to regional significance. It is considered that this Assessment provides sufficient information to inform the decision-making process required for the forthcoming outline planning application, and accords with local and national planning policy. Depending upon the final construction strategy, it is possible that following consultation with the heritage</p>

advisors to the Local Authority further archaeological investigation within the Site would be required prior to and/or during the construction of the proposed development.

This report has been produced in accordance with national and local planning policy, particularly with paragraphs 194 and 203 of the National Planning Policy Framework (2021) and Policy HE4 of the Warwick District Council Local Plan.

Cotswold Archaeology, 2023. University of Warwick Social Science Quarter: Land off Gibbet Hill Road and Westwood Heath Road Archaeological Desk-Based Assessment. CA Report: MK0827_1

Asset/Event Number	285
Asset/Event Name	Geophysical Survey Report of Social Science Quarter, Gibbet Hill Road, University of Warwick,
Type of Asset/Event	Geophysical Survey
Listing No./NRHE Number	
HER Number	
Status	Event
Easting	429531
Northing	276296
Parish	Stoneleigh
Council	Coventry
Description	<p>Magnitude Surveys were commissioned to assess the subsurface archaeological potential of c. 2.3ha of land proposed for the development of the Social Science Quarter, Gibbet Hill Road, University of Warwick, Warwickshire. A fluxgate gradiometer survey was successfully completed across the survey area and identified anomalies of a modern origin.</p> <p>No anomalies suggestive of significant archaeological activity have been identified; however anomalies of an undetermined origin have been detected. While these are likely to be agricultural and/or modern in origin, an archaeological origin cannot be completely ruled out.</p> <p>Modern activity is visible as magnetic disturbance along the boundaries of the survey area, originating from fencing as well as from nearby buildings and roads.</p> <p>Magnitude Surveys, 2023. Geophysical Survey Report of Social Science Quarter, Gibbet Hill Road, University of Warwick, Warwickshire (MSSP1553A).</p>

Asset/Event Number	286
Asset/Event Name	Anomalies of undetermined origin
Type of Asset/Event	Features
Listing No./NRHE Number	
HER Number	
Status	Non designated Heritage Assets
Easting	429531
Northing	276296
Parish	Stoneleigh
Council	Coventry

Description

A fluxgate gradiometer survey (Magnitude Surveys) was successfully completed across the survey area. No evidence of significant archaeological activity has been identified, however anomalies of an undetermined origin have been detected. These do not correspond to any features visible on historical mapping or satellite imagery, and therefore a more confident conclusion about their origin cannot be made. An archaeological origin cannot be excluded using geophysical data alone.

Magnitude Surveys, 2023. Geophysical Survey Report of Social Science Quarter, Gibbet Hill Road, University of Warwick, Warwickshire (MSSP1553A).

**University of Warwick Campus
Supplementary Planning Document:
Archaeological Desk Based Assessment
Appendix 3: Non-designated Landscape Assets Table**

Number	Name	Date	Type of Asset	HER Number	Status	Easting	Northing	Parish	Council
284	16th century hedgerow N side of Westwood Heath Road	Post-Medieval	Hedge	MCT14354	Non designated Landscape Asset	428536.73	276513.94	University of Warwick	Coventry
285	Possible 16th century hedgerow N of Westwood Way	Post-Medieval	Hedge	MCT15438	Non designated Landscape Asset	429117.592	276921.561	University of Warwick	Coventry
286	16th century boundary N of Warwick University athletics track	Post-Medieval	Hedge	MCT15439	Non designated Landscape Asset	429655.902	276759.754	University of Warwick	Coventry
283	16th century boundary hedge W of Westwood Way	Post-Medieval	Hedge	MCT15440	Non designated Landscape Asset	429355.584	276644.98	University of Warwick	Coventry
284	Possible 16th century hedgerow, Westwood Heath Rd	Post-Medieval	Hedge	MCT15442	Non designated Landscape Asset	429445.213	276377.399	University of Warwick	Coventry
285	16th century boundary hedgerow N side of Westwood Heath Rd	Post-Medieval	Hedge	MCT15443	Non designated Landscape Asset	429169.175	276356.398	University of Warwick	Coventry
286	16th century hedgerow S of Broadwells Crescent	Post-Medieval	Hedge	MCT15444	Non designated Landscape Asset	428977.064	276414.08	University of Warwick	Coventry
287	16th century hedgerow, E side of Tutbury Avenue	Post-Medieval	Hedge	MCT15446	Non designated Landscape Asset	431223.583	276678.357	University of Warwick	Coventry
288	16th century hedge boundary E of Tutbury Avenue	Post-Medieval	Hedge	MCT15447	Non designated Landscape Asset	431188.583	276512.48	University of Warwick	Coventry
289	16th century hedgerow E of Tutbury Avenue	Post-Medieval	Hedge	MCT15448	Non designated Landscape Asset	431158.659	276269.973	University of Warwick	Coventry
290	Two 16th century hedgerows W of Cannon Park Rd	Post-Medieval	Hedge	MCT15449	Non designated Landscape Asset	431339.27	276650.855	University of Warwick	Coventry
291	16th century hedgerow W side of Cannon Park Rd	Post-Medieval	Hedge	MCT15450	Non designated Landscape Asset	431328.816	276418.799	University of Warwick	Coventry
292	16th century hedgerow W of Lichen Green	Post-Medieval	Hedge	MCT15451	Non designated Landscape Asset	430687.372	276389.357	University of Warwick	Coventry
293	16th century hedgerow E of Squires Way	Post-Medieval	Hedge	MCT15452	Non designated Landscape Asset	430606.099	276490.569	University of Warwick	Coventry
294	16th century hedgerow E side of Canley Rd	Post-Medieval	Hedge	MCT15453	Non designated Landscape Asset	430885.378	277220.939	University of Warwick	Coventry
295	16th century hedgerow running E from Canley Rd	Post-Medieval	Hedge	MCT15454	Non designated Landscape Asset	430923.342	277446.057	University of Warwick	Coventry
296	16th century hedgerow between Cannon Rd/Ainsbury Rd	Post-Medieval	Hedge	MCT15465	Non designated Landscape Asset	430980.23	277702.398	University of Warwick	Coventry
297	16th century hedgerow N side of Canley Ford	Post-Medieval	Hedge	MCT15466	Non designated Landscape Asset	431231.873	277001.573	University of Warwick	Coventry
298	16th century hedgerow S side of Canley Ford	Post-Medieval	Hedge	MCT15467	Non designated Landscape Asset	431271.736	276985.086	University of Warwick	Coventry
299	16th century hedgerow N side of Fletchamstead Highway	Post-Medieval	Hedge	MCT15471	Non designated Landscape Asset	431314.27	276860.132	University of Warwick	Coventry
300	16th century hedgerow N of Canley Ford	Post-Medieval	Hedge	MCT15473	Non designated Landscape Asset	431196.377	277017.218	University of Warwick	Coventry
301	16th century hedgerows S of Hearsall Golf Course	Post-Medieval	Hedge	MCT15474	Non designated Landscape Asset	431263.723	277084.108	University of Warwick	Coventry
302	16th century hedgerow at Hearsall Golf Course	Post-Medieval	Hedge	MCT15475	Non designated Landscape Asset	431490.784	277390.478	University of Warwick	Coventry
303	16th century hedgerow S of Cannon Hill Rd	Post-Medieval	Hedge	MCT15476	Non designated Landscape Asset	431148.143	276170.21	University of Warwick	Coventry
304	16th century hedgerow S of Old Mill Avenue	Post-Medieval	Hedge	MCT15495	Non designated Landscape Asset	430960.662	275946.218	University of Warwick	Coventry
305	Ancient hedgerow E of Gretna Road	Post-Medieval	Hedge	MCT15889	Non designated Landscape Asset	431983.141	275797.879	University of Warwick	Coventry
306	Hedgerow W side Gibbet Hill Lane	Post-Medieval	Hedge	MCT16162	Non designated Landscape Asset	429863.544	275556.478	University of Warwick	Coventry
307	Possible ancient hedgerow E of Gibbet Hill Lane	Post-Medieval	Hedge	MCT16163	Non designated Landscape Asset	429879.511	275620.162	University of Warwick	Coventry
308	Possible ancient hedgerow E of Gibbet Hill Lane	Post-Medieval	Hedge	MCT16164	Non designated Landscape Asset	429860.031	275705.828	University of Warwick	Coventry
309	Possible ancient hedgerow S side of Westwood Heath Rd	Post-Medieval	Hedge	MCT16165	Non designated Landscape Asset	429224.734	276197.526	University of Warwick	Coventry
310	Possible ancient hedgerow N of Health Centre Rd, University of Warwick	Post-Medieval	Hedge	MCT17015	Non designated Landscape Asset	430170.577	275858.582	University of Warwick	Coventry
311		Post-Medieval	Hedge	MCT17016	Non designated Landscape Asset	430149.916	276830.669	University of Warwick	Coventry
312	16th century hedgerow west of Lynchgate Road	Post-Medieval	Hedge	MCT17017	Non designated Landscape Asset	430243.336	276678.135	University of Warwick	Coventry
313	16th century hedgerow west of Lynchgate Road	Post-Medieval	Hedge	MCT17018	Non designated Landscape Asset	430056.359	276604.455	University of Warwick	Coventry
314	16th century hedgerow W of Lynchgate Road	Post-Medieval	Hedge	MCT17019	Non designated Landscape Asset	430251.57	276624.02	University of Warwick	Coventry
315	16th century hedgerow S side of Kirby Corner Road	Post-Medieval	Hedge	MCT17020	Non designated Landscape Asset	429829.71	276653.402	University of Warwick	Coventry
316	Possible ancient hedgerow SE of Millburn Road	Post-Medieval	Hedge	MCT17021	Non designated Landscape Asset	430155.298	276456.397	University of Warwick	Coventry
317	16th century hedgerow N end of Kirby Corner Rd	Post-Medieval	Hedge	MCT17022	Non designated Landscape Asset	430266.737	276892.169	University of Warwick	Coventry
318	16th century hedgerow S of Charter Avenue	Post-Medieval	Hedge	MCT17023	Non designated Landscape Asset	429764.121	276855.963	University of Warwick	Coventry
319	16th century hedgerow N of Kirby Corner Road	Post-Medieval	Hedge	MCT17024	Non designated Landscape Asset	429968.038	276763.823	University of Warwick	Coventry
320	Marlpit	Post-Medieval	Clay Pit	MCT5540	Non designated Landscape Asset	428971.409	277281.548	University of Warwick	Coventry
321		Post-Medieval	Toll Road	MCT5673	Non designated Landscape Asset	431781.491	276618.948	University of Warwick	Coventry
322	Hedgerow on the S side of Kirby Corner Road	Post-Medieval	Hedge	MCT17025	Non designated Landscape Asset	430091.251	276799.051	University of Warwick	Coventry
323	Hedgerow on the S side of Kirby Corner Road	Post-Medieval	Hedge	MCT17026	Non designated Landscape Asset	429584.065	276440.48	University of Warwick	Coventry
324	Hedgerow on the N of Gibbet Hill Road	Post-Medieval	Hedge	MCT17027	Non designated Landscape Asset	429653.125	276282.844	University of Warwick	Coventry
325	Hedgerow on the N of Gibbet Hill Road	Post-Medieval	Hedge	MCT17028	Non designated Landscape Asset	429620.881	276312.031	University of Warwick	Coventry
326	16th Century Hedgerow W of Warwick University Sports Ground, Kirby Corner Rd	Post-Medieval	Hedge	MCT17029	Non designated Landscape Asset	429532.966	276579.157	University of Warwick	Coventry
327	16th Century Hedgerow NW side of Kirby Corner Road	Post-Medieval	Hedge	MCT17030	Non designated Landscape Asset	429640.078	276510.956	University of Warwick	Coventry
328	16th Century Hedgerow, Kirby Corner	Post-Medieval	Hedge	MCT17031	Non designated Landscape Asset	429532.898	276447.092	University of Warwick	Coventry
329	16th Century Hedgerow at N end of Kirby Corner Road	Post-Medieval	Hedge	MCT17032	Non designated Landscape Asset	430154.517	276981.013	University of Warwick	Coventry
330	Possible ancient hedgerow N of Health Centre Rd, University of Warwick	Post-Medieval	Hedge	MCT17033	Non designated Landscape Asset	430415.258	275811.19	University of Warwick	Coventry
331	Possible ancient hedgerow N of Health Centre Rd, University of Warwick	Post-Medieval	Hedge	MCT17033	Non designated Landscape Asset	430276.865	275876.961	University of Warwick	Coventry
332	Possible ancient hedgerow N of Health Centre Rd, University of Warwick	Post-Medieval	Hedge	MCT17034	Non designated Landscape Asset	430281.009	275891.427	University of Warwick	Coventry
333	Possible Ancient Hedgerow running N from Gibbet Hill Rd	Post-Medieval	Hedge	MCT17035	Non designated Landscape Asset	430292.857	275687.716	University of Warwick	Coventry

334	Possible Ancient Hedgerows N of Gibbet Hill Rd	Post-Medieval	Hedge	MCT17036	Non designated Landscape Asset	430440.854	275310.207	University of Warwick	Coventry
335	Possible Ancient Hedgerow W of Gibbet Hill Rd	Post-Medieval	Hedge	MCT17037	Non designated Landscape Asset	429704.153	275722.274	University of Warwick	Coventry
336	Possible ancient hedgerow S of Gibbet Hill Road	Post-Medieval	Hedge	MCT17038	Non designated Landscape Asset	429484.263	276250.718	University of Warwick	Coventry
337	Possible Ancient Hedgerow N of Westwood Heath Rd	Post-Medieval	Hedge	MCT17039	Non designated Landscape Asset	429431.832	276393.972	University of Warwick	Coventry
338	Possible Ancient Hedgerow N side of Gibbet Hill Rd	Post-Medieval	Hedge	MCT17040	Non designated Landscape Asset	430250.305	275326.716	University of Warwick	Coventry
339	Possible Ancient Hedgerow N of Gibbet Hill Road	Post-Medieval	Hedge	MCT17042	Non designated Landscape Asset	430444.582	275417.438	University of Warwick	Coventry
340	Possible Ancient Hedgerow N of Gibbet Hill Road and E of Tocil Wood	Post-Medieval	Hedge	MCT17043	Non designated Landscape Asset	430538.979	275544.741	University of Warwick	Coventry
341	Ancient hedgerow Around Tocil Wood, Gibbet Hill Lane	Post-Medieval	Hedge	MCT17044	Non designated Landscape Asset	430457.89	275589.095	University of Warwick	Coventry
342	Possible ancient hedgerow W of Highwaymans Croft	Post-Medieval	Hedge	MCT17045	Non designated Landscape Asset	430529.705	276029.501	University of Warwick	Coventry
343	Possible Ancient Hedgerow N of Tocil Wood	Post-Medieval	Hedge	MCT17046	Non designated Landscape Asset	430728.572	275697.686	University of Warwick	Coventry
344	Possible Ancient Hedgerow E of Tocil Wood	Post-Medieval	Hedge	MCT17047	Non designated Landscape Asset	430588.197	275612.044	University of Warwick	Coventry
345	Further Marl Field	Post-Medieval	Enclosed field	MCT5139	Non designated Landscape Asset	429975.406	277971.441	University of Warwick	Coventry
346	Strettons Close	Post-Medieval	Enclosed field	MCT5364	Non designated Landscape Asset	431227.727	276250.215	University of Warwick	Coventry
347		Post-Medieval	Enclosed field	MCT5378	Non designated Landscape Asset	430701.483	275987.669	University of Warwick	Coventry
348	Seeleys Waste	Post-Medieval	Site	MCT10999	Non designated Landscape Asset	431259.845	275463.662	University of Warwick	Coventry
349	Sealeys Waste	Post-Medieval	Site	MCT11000	Non designated Landscape Asset	431331.662	275318.312	University of Warwick	Coventry
350	Sealeys Waste	Post-Medieval	Site	MCT11001	Non designated Landscape Asset	431419.71	275398.41	University of Warwick	Coventry
351	Pit Waste	Post-Medieval	Site	MCT11002	Non designated Landscape Asset	431546.047	275539.571	University of Warwick	Coventry
352	Grove	Post-Medieval	Site	MCT11003	Non designated Landscape Asset	431589.601	275801.103	University of Warwick	Coventry
353	Dry Waste	Post-Medieval	Site	MCT11004	Non designated Landscape Asset	431698.778	275954.446	University of Warwick	Coventry
354		Post-Medieval	Site	MCT11005	Non designated Landscape Asset	430560.344	275152.17	University of Warwick	Coventry
355	Home Close	Post-Medieval	Site	MCT11006	Non designated Landscape Asset	430619.802	275205.25	University of Warwick	Coventry
356	Barley Close	Post-Medieval	Site	MCT11007	Non designated Landscape Asset	430721.399	275291.998	University of Warwick	Coventry
357	The Pingle	Post-Medieval	Site	MCT11008	Non designated Landscape Asset	430852.842	275284.343	University of Warwick	Coventry
358	Great Close	Post-Medieval	Site	MCT11009	Non designated Landscape Asset	430875.57	275424.419	University of Warwick	Coventry
359	Round Close	Post-Medieval	Site	MCT11010	Non designated Landscape Asset	430737.558	275517.753	University of Warwick	Coventry
360	Marl Pit Field	Post-Medieval	Site	MCT11011	Non designated Landscape Asset	430599.445	275395.65	University of Warwick	Coventry
361	Dowesford Close	Post-Medieval	Site	MCT11012	Non designated Landscape Asset	430847.978	275646.652	University of Warwick	Coventry
362	Old Barn Close	Post-Medieval	Site	MCT11013	Non designated Landscape Asset	430646.228	275590.096	University of Warwick	Coventry
363	Little Close	Post-Medieval	Site	MCT11014	Non designated Landscape Asset	430542.072	275609.803	University of Warwick	Coventry
364	Middle Close	Post-Medieval	Site	MCT11015	Non designated Landscape Asset	430488.562	275480.392	University of Warwick	Coventry
365	Orchard Close	Post-Medieval	Site	MCT11016	Non designated Landscape Asset	430381.705	275342.731	University of Warwick	Coventry
366	Hill Close	Post-Medieval	Site	MCT11017	Non designated Landscape Asset	430507.814	275313.918	University of Warwick	Coventry
367	Yards and gardens	Post-Medieval	Garden Settlement	MCT11018	Non designated Landscape Asset	430475.361	275242.046	University of Warwick	Coventry
368	Pottersfield Meadow	Post-Medieval	Site	MCT11019	Non designated Landscape Asset	430162.387	275411.964	University of Warwick	Coventry
369	Long Meadow	Post-Medieval	Site	MCT11020	Non designated Landscape Asset	430209.892	275540.32	University of Warwick	Coventry
370	Hopyard Meadow	Post-Medieval	Site	MCT11021	Non designated Landscape Asset	430380.972	275750.196	University of Warwick	Coventry
371	Barn Close	Post-Medieval	Site	MCT11022	Non designated Landscape Asset	430237.778	275792.141	University of Warwick	Coventry
372	Long Close	Post-Medieval	Site	MCT11023	Non designated Landscape Asset	430164.483	275677.271	University of Warwick	Coventry
373	Highway Close	Post-Medieval	Site	MCT11024	Non designated Landscape Asset	430091.261	275916.725	University of Warwick	Coventry
374	Broom Close	Post-Medieval	Site	MCT11025	Non designated Landscape Asset	430005.658	275798.57	University of Warwick	Coventry
375	Middle Close	Post-Medieval	Site	MCT11026	Non designated Landscape Asset	429954.253	275696.487	University of Warwick	Coventry
376	Five Acres Close	Post-Medieval	Site	MCT11027	Non designated Landscape Asset	430082.211	275584.688	University of Warwick	Coventry
377	The Grove	Post-Medieval	Site	MCT11028	Non designated Landscape Asset	429998.462	275501.724	University of Warwick	Coventry
378	Further Close	Post-Medieval	Site	MCT11029	Non designated Landscape Asset	429914.901	275589.165	University of Warwick	Coventry
379	Dowesford Meadow	Post-Medieval	Site	MCT11030	Non designated Landscape Asset	430544.041	275780.368	University of Warwick	Coventry
380	Lower Dowesford	Post-Medieval	Site	MCT11031	Non designated Landscape Asset	430715.852	275882.459	University of Warwick	Coventry
381	Long Meadow	Post-Medieval	Site	MCT11032	Non designated Landscape Asset	430728.022	275742.623	University of Warwick	Coventry
382	Meadow	Post-Medieval	Site	MCT11033	Non designated Landscape Asset	431073.929	275956.613	University of Warwick	Coventry
383	Dallimoor Broom Close	Post-Medieval	Site	MCT11034	Non designated Landscape Asset	431235.489	275972.87	University of Warwick	Coventry
384	Free Close	Post-Medieval	Enclosed field	MCT11035	Non designated Landscape Asset	431772.535	275717.22	University of Warwick	Coventry
385	Pond	Post-Medieval	Pond	MCT11039	Non designated Landscape Asset	431599.692	275533.159	University of Warwick	Coventry
386	Cannock Hill	Post-Medieval	Site	MCT11040	Non designated Landscape Asset	431422.83	275665.412	University of Warwick	Coventry
387	Marl Pit Fields	Post-Medieval	Enclosed field	MCT11046	Non designated Landscape Asset	431894.11	275544.369	University of Warwick	Coventry
388	Further Close	Post-Medieval	Site	MCT11133	Non designated Landscape Asset	428597.333	277404.436	University of Warwick	Coventry

389	West Marl Field	Post-Medieval	Site	MCT11145	Non designated Landscape Asset	428734.634	277443.389	University of Warwick	Coventry
390	East Marl Field	Post-Medieval	Site	MCT11146	Non designated Landscape Asset	428879.945	277439.526	University of Warwick	Coventry
391	Home Marlfield	Post-Medieval	Enclosed field	MCT11147	Non designated Landscape Asset	428798.662	277645.96	University of Warwick	Coventry
392	The Hall Meadow	Post-Medieval	Water Meadow	MCT11149	Non designated Landscape Asset	428817.196	277836.659	University of Warwick	Coventry
393	Barn Close	Post-Medieval	Site	MCT11162	Non designated Landscape Asset	429163.258	278067.454	University of Warwick	Coventry
394	Lime Close	Post-Medieval	Site	MCT11163	Non designated Landscape Asset	429332.251	278038.965	University of Warwick	Coventry
395	Possible Farm Buildings at Fletchamstead Hall	Post-Medieval	Farm Building	MCT11164	Non designated Landscape Asset	429057.473	277844.015	University of Warwick	Coventry
396	Horse Meadow	Post-Medieval	Water Meadow	MCT11165	Non designated Landscape Asset	429189.743	277676.837	University of Warwick	Coventry
397	East Marl Field	Post-Medieval	Site	MCT11166	Non designated Landscape Asset	429051.185	277418.406	University of Warwick	Coventry
398	Horses Meadow	Post-Medieval	Site	MCT11167	Non designated Landscape Asset	429170.312	277601.404	University of Warwick	Coventry
399	Ten Shilling Field	Post-Medieval	Site	MCT11168	Non designated Landscape Asset	428814.584	277184.157	University of Warwick	Coventry
400	Little Walk Meadow	Post-Medieval	Water Meadow	MCT11169	Non designated Landscape Asset	429380.238	277706.095	University of Warwick	Coventry
401	Holbeache's Meadow	Post-Medieval	Site	MCT11170	Non designated Landscape Asset	429378.616	277524.916	University of Warwick	Coventry
402	Boggy Meadow	Post-Medieval	Water Meadow	MCT11171	Non designated Landscape Asset	429381.748	277601.639	University of Warwick	Coventry
403	Park Meadow	Post-Medieval	Water Meadow	MCT11172	Non designated Landscape Asset	429569.076	277611.652	University of Warwick	Coventry
404	West Wood Field	Post-Medieval	Site	MCT11173	Non designated Landscape Asset	429209.603	277398.978	University of Warwick	Coventry
405	Park Close	Post-Medieval	Site	MCT11174	Non designated Landscape Asset	429377.611	277333.25	University of Warwick	Coventry
406	Park Close	Post-Medieval	Site	MCT11175	Non designated Landscape Asset	429530.494	277304.265	University of Warwick	Coventry
407	The Lodge Close	Post-Medieval	Site	MCT11177	Non designated Landscape Asset	428152.456	276640.32	University of Warwick	Coventry
408	19th Allotment	Post-Medieval	Enclosure	MCT11178	Non designated Landscape Asset	428261.888	276547.125	University of Warwick	Coventry
409	Barn Close	Post-Medieval	Site	MCT11180	Non designated Landscape Asset	428356.958	276777.549	University of Warwick	Coventry
410	Fincher's Close	Post-Medieval	Site	MCT11181	Non designated Landscape Asset	428311.037	276640.141	University of Warwick	Coventry
411	Long Close	Post-Medieval	Site	MCT11182	Non designated Landscape Asset	428484.219	276822.406	University of Warwick	Coventry
412	Long Broom Close	Post-Medieval	Site	MCT11183	Non designated Landscape Asset	428611.555	276962.047	University of Warwick	Coventry
413	Middle Close	Post-Medieval	Site	MCT11184	Non designated Landscape Asset	428803.914	276973.168	University of Warwick	Coventry
414	Corner Close	Post-Medieval	Site	MCT11185	Non designated Landscape Asset	428938.743	277008.406	University of Warwick	Coventry
415	Three Cornered Close	Post-Medieval	Site	MCT11186	Non designated Landscape Asset	428948.726	276929.099	University of Warwick	Coventry
416	Meadow	Post-Medieval	Site	MCT11187	Non designated Landscape Asset	428772.098	276877.34	University of Warwick	Coventry
417	Great Close	Post-Medieval	Site	MCT11188	Non designated Landscape Asset	428728.462	276738.709	University of Warwick	Coventry
418	Home Close	Post-Medieval	Site	MCT11189	Non designated Landscape Asset	428687.143	276591.101	University of Warwick	Coventry
419	New Close	Post-Medieval	Site	MCT11190	Non designated Landscape Asset	428505.037	276667.408	University of Warwick	Coventry
420	Fredrick's Close	Post-Medieval	Site	MCT11191	Non designated Landscape Asset	428485.912	276571.704	University of Warwick	Coventry
421	Top Broom	Post-Medieval	Site	MCT11192	Non designated Landscape Asset	428608.368	276886.795	University of Warwick	Coventry
422	Lower Broom	Post-Medieval	Site	MCT11193	Non designated Landscape Asset	428581.866	276771.228	University of Warwick	Coventry
423	Long Furry Close	Post-Medieval	Site	MCT11194	Non designated Landscape Asset	428911.665	276787.064	University of Warwick	Coventry
424	Little Furry Close	Post-Medieval	Site	MCT11195	Non designated Landscape Asset	428826.176	276523.403	University of Warwick	Coventry
425	West Springfield	Post-Medieval	Site	MCT11196	Non designated Landscape Asset	428865.95	276638.389	University of Warwick	Coventry
426	Slow Beards	Post-Medieval	Site	MCT11197	Non designated Landscape Asset	429153.335	276994.49	University of Warwick	Coventry
427	Little Meadow	Post-Medieval	Site	MCT11198	Non designated Landscape Asset	429111.257	276871.624	University of Warwick	Coventry
428	East Springfield	Post-Medieval	Site	MCT11199	Non designated Landscape Asset	429057.428	276756.303	University of Warwick	Coventry
429	Birch Close	Post-Medieval	Site	MCT11200	Non designated Landscape Asset	429056.278	276627.378	University of Warwick	Coventry
430	Long Close	Post-Medieval	Site	MCT11201	Non designated Landscape Asset	429031.719	276541.986	University of Warwick	Coventry
431	Home Close	Post-Medieval	Site	MCT11202	Non designated Landscape Asset	429013.631	276463.883	University of Warwick	Coventry
432	Garden Piece	Post-Medieval	Site	MCT11203	Non designated Landscape Asset	428777.843	276418.731	University of Warwick	Coventry
433	31st Allotment	Post-Medieval	Site	MCT11204	Non designated Landscape Asset	429063.686	276384.406	University of Warwick	Coventry
434	Long Waste	Post-Medieval	Site	MCT11205	Non designated Landscape Asset	429202.051	277088.161	University of Warwick	Coventry
435	Broom Close	Post-Medieval	Site	MCT11206	Non designated Landscape Asset	429322.365	276978.519	University of Warwick	Coventry
436	Four Acres Close	Post-Medieval	Site	MCT11207	Non designated Landscape Asset	429418.827	276960.609	University of Warwick	Coventry
437	Great Meadow	Post-Medieval	Site	MCT11208	Non designated Landscape Asset	429322.428	276829.21	University of Warwick	Coventry
438	Smooth Close	Post-Medieval	Site	MCT11209	Non designated Landscape Asset	429523.188	276873.422	University of Warwick	Coventry
439	Further Close	Post-Medieval	Enclosed field	MCT11210	Non designated Landscape Asset	429666.542	276847.904	University of Warwick	Coventry
440	Rough Close	Post-Medieval	Enclosed field	MCT11211	Non designated Landscape Asset	429626.625	276643.751	University of Warwick	Coventry
441	Lower Hemmings	Post-Medieval	Site	MCT11212	Non designated Landscape Asset	429457.339	276490.676	University of Warwick	Coventry
442	Upper Hemmings	Post-Medieval	Site	MCT11213	Non designated Landscape Asset	429429.513	276665.611	University of Warwick	Coventry
443	East Springfield	Post-Medieval	Site	MCT11214	Non designated Landscape Asset	429251.513	276699.69	University of Warwick	Coventry

444	Middle Close	Post-Medieval	Site	MCT11215	Non designated Landscape Asset	429262.92	276542.814	University of Warwick	Coventry
445	Lower Close	Post-Medieval	Site	MCT11216	Non designated Landscape Asset	429255.482	276418.243	University of Warwick	Coventry
446	Three cornered Close	Post-Medieval	Site	MCT11217	Non designated Landscape Asset	429475.644	277075.188	University of Warwick	Coventry
447	3 Acre Close	Post-Medieval	Site	MCT11218	Non designated Landscape Asset	429629.167	277038.315	University of Warwick	Coventry
448	Lane Close	Post-Medieval	Site	MCT11219	Non designated Landscape Asset	429722.814	277004.669	University of Warwick	Coventry
449	Upper Sowings	Post-Medieval	Site	MCT11220	Non designated Landscape Asset	429884.627	276976.621	University of Warwick	Coventry
450	Crofts Way Close	Post-Medieval	Site	MCT11221	Non designated Landscape Asset	430071.383	276927.661	University of Warwick	Coventry
451	Moat Close	Post-Medieval	Enclosed field	MCT11222	Non designated Landscape Asset	430028.833	276850.479	University of Warwick	Coventry
452	Long Sewings	Post-Medieval	Enclosed field	MCT11223	Non designated Landscape Asset	429880.722	276848.705	University of Warwick	Coventry
453	Corner Sewings	Post-Medieval	Enclosed field	MCT11224	Non designated Landscape Asset	429826.834	276748.48	University of Warwick	Coventry
454	Great Botts Ground	Post-Medieval	Site	MCT11225	Non designated Landscape Asset	430974.982	277560.796	University of Warwick	Coventry
455	Little Thomas Meadow	Post-Medieval	Site	MCT11226	Non designated Landscape Asset	431118.708	277336.583	University of Warwick	Coventry
456	Great Thomas Meadow	Post-Medieval	Site	MCT11227	Non designated Landscape Asset	430966.533	277376.402	University of Warwick	Coventry
457	Long Meadow	Post-Medieval	Site	MCT11228	Non designated Landscape Asset	431192.93	277163.087	University of Warwick	Coventry
458	Shoulder of Mutton	Post-Medieval	Site	MCT11229	Non designated Landscape Asset	431335.027	277105.709	University of Warwick	Coventry
459	Ohvions (Horions?)	Post-Medieval	Site	MCT11230	Non designated Landscape Asset	431401.924	276998.356	University of Warwick	Coventry
460	Nether Moat Close	Post-Medieval	Site	MCT11233	Non designated Landscape Asset	431376.476	276873.402	University of Warwick	Coventry
461	The Moat Close	Post-Medieval	Site	MCT11236	Non designated Landscape Asset	431545.963	276589.282	University of Warwick	Coventry
462	George's Meadow	Post-Medieval	Site	MCT11237	Non designated Landscape Asset	431335.545	276768.949	University of Warwick	Coventry
463	Little Cannocks	Post-Medieval	Site	MCT11238	Non designated Landscape Asset	431341.565	276670.684	University of Warwick	Coventry
464	Little Town Meadow	Post-Medieval	Site	MCT11239	Non designated Landscape Asset	431215.518	276626.819	University of Warwick	Coventry
465	Great Town Meadow	Post-Medieval	Site	MCT11240	Non designated Landscape Asset	431318.619	276581.444	University of Warwick	Coventry
466	The Great Close	Post-Medieval	Site	MCT11241	Non designated Landscape Asset	431449.607	276462.196	University of Warwick	Coventry
467	Long Close	Post-Medieval	Site	MCT11242	Non designated Landscape Asset	431394.432	276310.414	University of Warwick	Coventry
468	Little Botts Ground	Post-Medieval	Site	MCT11243	Non designated Landscape Asset	431004.642	277727.434	University of Warwick	Coventry
469	Upper Wilcox	Post-Medieval	Site	MCT11253	Non designated Landscape Asset	430691.788	277911.564	University of Warwick	Coventry
470	New Close	Post-Medieval	Site	MCT11254	Non designated Landscape Asset	430595.333	277761.953	University of Warwick	Coventry
471	Thistley Field	Post-Medieval	Site	MCT11257	Non designated Landscape Asset	430594.987	277957.423	University of Warwick	Coventry
472	The Meadow	Post-Medieval	Site	MCT11265	Non designated Landscape Asset	430489.031	277731.542	University of Warwick	Coventry
473	Little Meadow	Post-Medieval	Site	MCT11266	Non designated Landscape Asset	430464.565	277853.258	University of Warwick	Coventry
474	Hither Marl Field	Post-Medieval	Site	MCT11267	Non designated Landscape Asset	430372.544	277980.98	University of Warwick	Coventry
475	Middle Marl Field	Post-Medieval	Site	MCT11268	Non designated Landscape Asset	430242.536	278098.79	University of Warwick	Coventry
476	Further Marl Field	Post-Medieval	Site	MCT11269	Non designated Landscape Asset	430079.713	278100.131	University of Warwick	Coventry
477	Great Meadow	Post-Medieval	Site	MCT11275	Non designated Landscape Asset	429466.128	278143.344	University of Warwick	Coventry
478	Further Close	Post-Medieval	Site	MCT11282	Non designated Landscape Asset	429613.152	278102.806	University of Warwick	Coventry
479	Upper Close	Post-Medieval	Site	MCT11283	Non designated Landscape Asset	429744.347	278194.455	University of Warwick	Coventry
480	Far Gibbet Close	Post-Medieval	Site	MCT11286	Non designated Landscape Asset	430920.555	274954.688	University of Warwick	Coventry
481	First Gibbet Close	Post-Medieval	Site	MCT11287	Non designated Landscape Asset	430976.421	274800.409	University of Warwick	Coventry
482	The Nine Acres	Post-Medieval	Site	MCT11288	Non designated Landscape Asset	431098.789	274645.086	University of Warwick	Coventry
483	Big Close	Post-Medieval	Site	MCT11289	Non designated Landscape Asset	431242.06	274494.009	University of Warwick	Coventry
484	Ancient hedgerow either side of Shultern Lane, Canley	Post-Medieval	Hedge	MCT11392	Non designated Landscape Asset	430612.404	276657.283	University of Warwick	Coventry
485		Post-Medieval	Pond	MCT12049	Non designated Landscape Asset	430814.437	276132.124	University of Warwick	Coventry
486	Pit Field	Post-Medieval	Site	MCT12050	Non designated Landscape Asset	430777.754	276148.536	University of Warwick	Coventry
487		Post-Medieval	Settlement, Building	MCT12051	Non designated Landscape Asset	430829.785	276120.818	University of Warwick	Coventry
488	Crabtree Close	Post-Medieval	Site	MCT12052	Non designated Landscape Asset	430959.612	276048.005	University of Warwick	Coventry
489	New Meadow	Post-Medieval	Site	MCT12053	Non designated Landscape Asset	431015.791	276181.393	University of Warwick	Coventry
490		Post-Medieval	Road	MCT12054	Non designated Landscape Asset	431158.037	276993.686	University of Warwick	Coventry
491	Brookfield	Post-Medieval	Site	MCT12055	Non designated Landscape Asset	431060.765	276333.19	University of Warwick	Coventry
492	Brookfield	Post-Medieval	Site	MCT12056	Non designated Landscape Asset	431180.031	276253.164	University of Warwick	Coventry
493	Allotment on Westwood Heath	Post-Medieval	Site	MCT12057	Non designated Landscape Asset	429113.844	276242.661	University of Warwick	Coventry
494	Further Meadow	Post-Medieval	Site	MCT12060	Non designated Landscape Asset	431268.311	276398.603	University of Warwick	Coventry
495	Hither Meadow	Post-Medieval	Site	MCT12061	Non designated Landscape Asset	431221.437	276528.596	University of Warwick	Coventry
496	Great Cow Pasture	Post-Medieval	Site	MCT12062	Non designated Landscape Asset	431051.111	276576.48	University of Warwick	Coventry
497	Little Cow Pasture	Post-Medieval	Site	MCT12063	Non designated Landscape Asset	431087.504	276459.845	University of Warwick	Coventry
498	Yards, gardens etc	Post-Medieval	Homestead Plot, Settlement	MCT12064	Non designated Landscape Asset	430875.832	276486.535	University of Warwick	Coventry

499 Barley Close	Post-Medieval	Site	MCT12065	Non designated Landscape Asset	430867.273	276783.393	University of Warwick	Coventry
500 Yards, gardens etc	Post-Medieval	Homestead Plot, Settlement	MCT12066	Non designated Landscape Asset	430779.841	276762.718	University of Warwick	Coventry
501 The Elders	Post-Medieval	Site	MCT12067	Non designated Landscape Asset	430841.334	276959.852	University of Warwick	Coventry
502	Post-Medieval	Pond	MCT12068	Non designated Landscape Asset	430843.39	277100.624	University of Warwick	Coventry
503 The Meadow	Post-Medieval	Site	MCT12069	Non designated Landscape Asset	430790.125	277371.765	University of Warwick	Coventry
504	Post-Medieval	Road	MCT12070	Non designated Landscape Asset	430794.362	277416.478	University of Warwick	Coventry
505 Nether Piece	Post-Medieval	Site	MCT12072	Non designated Landscape Asset	430675.6	277090.21	University of Warwick	Coventry
506	Post-Medieval	Pond	MCT12073	Non designated Landscape Asset	430727.671	277111.075	University of Warwick	Coventry
507 West Field	Post-Medieval	Site	MCT12074	Non designated Landscape Asset	430503.789	276920.299	University of Warwick	Coventry
508 Little Field	Post-Medieval	Site	MCT12075	Non designated Landscape Asset	430540.999	277065.383	University of Warwick	Coventry
509 The Pingle with the Yard	Post-Medieval	Site	MCT12076	Non designated Landscape Asset	430534.987	277206.606	University of Warwick	Coventry
510	Post-Medieval	Pond	MCT12077	Non designated Landscape Asset	430503.058	277140.126	University of Warwick	Coventry
511 Little Hocking	Post-Medieval	Site	MCT12078	Non designated Landscape Asset	430380.541	277149.448	University of Warwick	Coventry
512 Great Hocking	Post-Medieval	Site	MCT12079	Non designated Landscape Asset	430452.864	277123.463	University of Warwick	Coventry
513 Great West Field	Post-Medieval	Site	MCT12080	Non designated Landscape Asset	430373.398	276995.382	University of Warwick	Coventry
514 The Squarry	Post-Medieval	Site	MCT12081	Non designated Landscape Asset	430277.768	276953.822	University of Warwick	Coventry
515 The Yard	Post-Medieval	Site	MCT12082	Non designated Landscape Asset	430394.097	276854.767	University of Warwick	Coventry
516 The Pingle	Post-Medieval	Site	MCT12083	Non designated Landscape Asset	430440.341	276832.183	University of Warwick	Coventry
517 Clay Croft	Post-Medieval	Site	MCT12084	Non designated Landscape Asset	430628.756	276312.607	University of Warwick	Coventry
518	Post-Medieval	Pond	MCT12085	Non designated Landscape Asset	430618.4	276195.147	University of Warwick	Coventry
519	Post-Medieval	Pond	MCT12086	Non designated Landscape Asset	430710.846	276323.858	University of Warwick	Coventry
520 22nd Allotment	Post-Medieval	Site	MCT12087	Non designated Landscape Asset	430286.679	276853.89	University of Warwick	Coventry
521 Gaulton's Piece	Post-Medieval	Site	MCT12088	Non designated Landscape Asset	430202.756	276753.026	University of Warwick	Coventry
522	Post-Medieval	Pond	MCT12089	Non designated Landscape Asset	430211.59	276662.531	University of Warwick	Coventry
523 Upper Kirby Corner Meadow	Post-Medieval	Site	MCT12090	Non designated Landscape Asset	429761.168	276291.39	University of Warwick	Coventry
524 Home Meadow	Post-Medieval	Site	MCT12091	Non designated Landscape Asset	430216.85	276096.634	University of Warwick	Coventry
525 Lower Kirby Corner Close	Post-Medieval	Site	MCT12092	Non designated Landscape Asset	430042.67	276221.162	University of Warwick	Coventry
526 Rotten Meadow	Post-Medieval	Site	MCT12093	Non designated Landscape Asset	430486.402	276012.91	University of Warwick	Coventry
527 Houses and outbuildings	Post-Medieval	Settlement, Building	MCT12094	Non designated Landscape Asset	430235.449	275960.588	University of Warwick	Coventry
528 Yards and gardens	Post-Medieval	Homestead Plot, Settlement	MCT12095	Non designated Landscape Asset	430262.271	275958.597	University of Warwick	Coventry
529 Home Close	Post-Medieval	Site	MCT12102	Non designated Landscape Asset	430139.44	276039.42	University of Warwick	Coventry
530 Broom Field	Post-Medieval	Site	MCT12103	Non designated Landscape Asset	429929.989	276112.417	University of Warwick	Coventry
531 Middle Close	Post-Medieval	Site	MCT12104	Non designated Landscape Asset	429856.034	276057.712	University of Warwick	Coventry
532 32nd Allotment	Post-Medieval	Site	MCT12105	Non designated Landscape Asset	429575.239	276256.488	University of Warwick	Coventry
533 Hither Flowers Field	Post-Medieval	Site	MCT12106	Non designated Landscape Asset	429513.833	276129.833	University of Warwick	Coventry
534 Further Flowers Field	Post-Medieval	Site	MCT12107	Non designated Landscape Asset	429342.764	276206.727	University of Warwick	Coventry
535 Hither Flowers Field	Post-Medieval	Site	MCT12108	Non designated Landscape Asset	429249.283	276079.91	University of Warwick	Coventry
536 Hither Flowers Field	Post-Medieval	Site	MCT12109	Non designated Landscape Asset	429406.083	275988.364	University of Warwick	Coventry
537	Post-Medieval	Pond	MCT12110	Non designated Landscape Asset	429445.991	276222.701	University of Warwick	Coventry
538	Post-Medieval	Pond	MCT12111	Non designated Landscape Asset	429386.148	276102.598	University of Warwick	Coventry
539 Kirby Corner Meadow	Post-Medieval	Site	MCT12112	Non designated Landscape Asset	429619.678	276059.734	University of Warwick	Coventry
540 The Pen	Post-Medieval	Site	MCT12113	Non designated Landscape Asset	429442.035	275892.147	University of Warwick	Coventry
541 Rose Close	Post-Medieval	Site	MCT12114	Non designated Landscape Asset	429495.222	275781.98	University of Warwick	Coventry
542 Tree Slang	Post-Medieval	Site	MCT12115	Non designated Landscape Asset	429592.483	275838.1	University of Warwick	Coventry
543 Tree Field	Post-Medieval	Site	MCT12116	Non designated Landscape Asset	429687.719	275939.28	University of Warwick	Coventry
544 Little Close	Post-Medieval	Site	MCT12117	Non designated Landscape Asset	429825.401	275990.416	University of Warwick	Coventry
545 Pit Field	Post-Medieval	Site	MCT12118	Non designated Landscape Asset	429805.98	275794.359	University of Warwick	Coventry
546 Hill Field	Post-Medieval	Site	MCT12119	Non designated Landscape Asset	429751.884	275621.781	University of Warwick	Coventry
547 The Croft	Post-Medieval	Site	MCT12120	Non designated Landscape Asset	429615.929	275702.69	University of Warwick	Coventry
548 Park Wood	Post-Medieval	Wood	MCT12182	Non designated Landscape Asset	428319.862	277138.799	University of Warwick	Coventry
549 Ten Shilling Wood	Post-Medieval	Wood, Managed Woodland	MCT12185	Non designated Landscape Asset	429095.014	277193.536	University of Warwick	Coventry
550 Pottersfield Coppice	Post-Medieval	Wood	MCT12186	Non designated Landscape Asset	430324.492	275474.238	University of Warwick	Coventry
551 Little Meadow	Post-Medieval	Site	MCT12187	Non designated Landscape Asset	430427.169	275651.461	University of Warwick	Coventry
552 1st Allotment	Post-Medieval	Enclosed Field	MCT12188	Non designated Landscape Asset	430032.055	276714.38	University of Warwick	Coventry
553 Brook's Close	Post-Medieval	Enclosed Field	MCT12189	Non designated Landscape Asset	429915.758	276603.06	University of Warwick	Coventry

554	Lower Field	Post-Medieval	Enclosed Field	MCT12190	Non designated Landscape Asset	429712.344	276443.941	University of Warwick	Coventry
555		Post-Medieval	Settlement, Building	MCT12191	Non designated Landscape Asset	429547.573	276373.52	University of Warwick	Coventry
556	2nd Allotment	Post-Medieval	Site	MCT12192	Non designated Landscape Asset	429546.468	276391.601	University of Warwick	Coventry
557	Lower Hilly	Post-Medieval	Enclosed Field	MCT12193	Non designated Landscape Asset	429906.082	276360.717	University of Warwick	Coventry
558	Great Hilly	Post-Medieval	Enclosed Field	MCT12194	Non designated Landscape Asset	430028.713	276472.472	University of Warwick	Coventry
559		Post-Medieval	Pond	MCT12195	Non designated Landscape Asset	429989.304	276580.062	University of Warwick	Coventry
560		Post-Medieval	Pond	MCT12196	Non designated Landscape Asset	430032.155	276376.752	University of Warwick	Coventry
561	Hucks Meadow	Post-Medieval	Site	MCT12197	Non designated Landscape Asset	430159.357	276499.978	University of Warwick	Coventry
562	Hucks Meadow	Post-Medieval	Site	MCT12198	Non designated Landscape Asset	430262.206	276502.158	University of Warwick	Coventry
563	Broad Meadow	Post-Medieval	Site	MCT12199	Non designated Landscape Asset	430291.661	276255.157	University of Warwick	Coventry
564	Hibb's Oak	Post-Medieval	Site	MCT12200	Non designated Landscape Asset	430163.556	276334	University of Warwick	Coventry
565	Luckley Hill	Post-Medieval	Site	MCT12201	Non designated Landscape Asset	431026.271	277142.046	University of Warwick	Coventry
566	Rye Close	Post-Medieval	Site	MCT12202	Non designated Landscape Asset	431031.471	276828.44	University of Warwick	Coventry
567	Long Meadow	Post-Medieval	Site	MCT12203	Non designated Landscape Asset	431196.897	276906.05	University of Warwick	Coventry
568	House Close Meadow	Post-Medieval	Site	MCT12204	Non designated Landscape Asset	431225.36	277266.178	University of Warwick	Coventry
569	Part of House Close	Post-Medieval	Site	MCT12206	Non designated Landscape Asset	431332.26	277206.566	University of Warwick	Coventry
570	Hook Meadow	Post-Medieval	Site	MCT12207	Non designated Landscape Asset	431314.83	277039.554	University of Warwick	Coventry
571	Town Meadow	Post-Medieval	Site	MCT12208	Non designated Landscape Asset	431198.528	276748.215	University of Warwick	Coventry
572	Hall Close	Post-Medieval	Site	MCT12209	Non designated Landscape Asset	430659.47	276696.18	University of Warwick	Coventry
573	Croft	Post-Medieval	Site	MCT12210	Non designated Landscape Asset	430911.436	276508.863	University of Warwick	Coventry
574	Layend	Post-Medieval	Site	MCT12211	Non designated Landscape Asset	430450.394	276727.052	University of Warwick	Coventry
575	First Allotment	Post-Medieval	Site	MCT12212	Non designated Landscape Asset	429045.644	276249.129	University of Warwick	Coventry
576	2nd Allotment	Post-Medieval	Site	MCT12213	Non designated Landscape Asset	428815.644	276273.064	University of Warwick	Coventry
577	Blundells Close	Post-Medieval	Site	MCT12214	Non designated Landscape Asset	430395.987	276615.53	University of Warwick	Coventry
578		Post-Medieval	Settlement, Building	MCT12215	Non designated Landscape Asset	430235.583	276646.825	University of Warwick	Coventry
579	Little Hobbs	Post-Medieval	Site	MCT12216	Non designated Landscape Asset	430476.372	276429.988	University of Warwick	Coventry
580	Calves Close	Post-Medieval	Site	MCT12217	Non designated Landscape Asset	430479.666	276246.405	University of Warwick	Coventry
581		Post-Medieval	Pond	MCT12218	Non designated Landscape Asset	430359.754	276294.534	University of Warwick	Coventry
582		Post-Medieval	Pond	MCT12219	Non designated Landscape Asset	430536.057	276352.537	University of Warwick	Coventry
583	Part of Blundells Close	Post-Medieval	Site	MCT12220	Non designated Landscape Asset	430572.107	276619.506	University of Warwick	Coventry
584		Post-Medieval	Settlement, Building	MCT12221	Non designated Landscape Asset	430594.421	276567.515	University of Warwick	Coventry
585		Post-Medieval	Site	MCT12222	Non designated Landscape Asset	430590.893	276557.93	University of Warwick	Coventry
586	Norton's Meadow	Post-Medieval	Site	MCT12223	Non designated Landscape Asset	430389.127	276122.097	University of Warwick	Coventry
587	Upper Dovesford	Post-Medieval	Site	MCT12224	Non designated Landscape Asset	430596.103	276056.802	University of Warwick	Coventry
588	Rough Meadow	Post-Medieval	Site	MCT12225	Non designated Landscape Asset	430388.303	275919.365	University of Warwick	Coventry
589	Yards, Gardens and Lands	Post-Medieval	Site	MCT12226	Non designated Landscape Asset	430091.29	277638.875	University of Warwick	Coventry
590	Stretton's Close	Post-Medieval	Site	MCT12227	Non designated Landscape Asset	431337.924	276178.122	University of Warwick	Coventry
591	Barn Close	Post-Medieval	Site	MCT12229	Non designated Landscape Asset	430918.604	275927.894	University of Warwick	Coventry
592		Post-Medieval	Homestead Plot, Settlement	MCT12325	Non designated Landscape Asset	428502.121	276499.606	University of Warwick	Coventry
593	Cottage	Post-Medieval	Housing, Settlement	MCT12326	Non designated Landscape Asset	428403.097	276521.338	University of Warwick	Coventry
594	Cottage	Post-Medieval	Housing, Settlement	MCT12327	Non designated Landscape Asset	428401.259	276515.531	University of Warwick	Coventry
595	Cottage	Post-Medieval	Housing, Settlement	MCT12328	Non designated Landscape Asset	428565.248	276479.87	University of Warwick	Coventry
596	30th Allotment	Post-Medieval	Site	MCT12329	Non designated Landscape Asset	428518.555	276470.781	University of Warwick	Coventry
597		Post-Medieval	Pond	MCT12330	Non designated Landscape Asset	428641.621	276509.408	University of Warwick	Coventry
598	Part of Home Close	Post-Medieval	Site	MCT12331	Non designated Landscape Asset	428599.069	276509.818	University of Warwick	Coventry
599	Part of Home Close	Post-Medieval	Site	MCT12332	Non designated Landscape Asset	428685.603	276507.417	University of Warwick	Coventry
600		Post-Medieval	Farm, Settlement	MCT12333	Non designated Landscape Asset	428751.696	276507.688	University of Warwick	Coventry
601		Post-Medieval	Homestead Plot, Settlement	MCT12334	Non designated Landscape Asset	428747.875	276503.151	University of Warwick	Coventry
602		Post-Medieval	Pond	MCT12335	Non designated Landscape Asset	428754.105	276476.137	University of Warwick	Coventry
603	Yards, gardens etc	Post-Medieval	Homestead Plot, Settlement	MCT12337	Non designated Landscape Asset	430838.629	276519.626	University of Warwick	Coventry
604		Post-Medieval	Settlement, Building	MCT12338	Non designated Landscape Asset	430855.437	276509.401	University of Warwick	Coventry
605		Post-Medieval	Settlement, Building	MCT12339	Non designated Landscape Asset	430890.02	276517.481	University of Warwick	Coventry
606		Post-Medieval	Settlement, Building	MCT12340	Non designated Landscape Asset	430788.099	276725.474	University of Warwick	Coventry
607		Post-Medieval	Settlement, Building	MCT12341	Non designated Landscape Asset	430801.319	276703.343	University of Warwick	Coventry
608		Post-Medieval	Housing, Settlement	MCT12342	Non designated Landscape Asset	430836.824	276714.893	University of Warwick	Coventry

609	Post-Medieval	Settlement, Building	MCT12343	Non designated Landscape Asset	430827.616	276725.43	University of Warwick	Coventry
610	Post-Medieval	Homestead Plot, Settlement	MCT12344	Non designated Landscape Asset	430816.309	276718.473	University of Warwick	Coventry
611	Post-Medieval	Settlement, Building	MCT12345	Non designated Landscape Asset	430855.015	276579.865	University of Warwick	Coventry
612	Post-Medieval	Housing, Settlement	MCT12346	Non designated Landscape Asset	430842.181	276601.78	University of Warwick	Coventry
613	Post-Medieval	Homestead Plot, Settlement	MCT12347	Non designated Landscape Asset	430855.627	276604.957	University of Warwick	Coventry
614	Post-Medieval	Homestead Plot, Settlement	MCT12348	Non designated Landscape Asset	430909.641	276603.935	University of Warwick	Coventry
615	Post-Medieval	Homestead Plot, Settlement	MCT12349	Non designated Landscape Asset	430918.399	276672.266	University of Warwick	Coventry
616	Post-Medieval	Road	MCT12350	Non designated Landscape Asset	430886.828	276578.206	University of Warwick	Coventry
617	Post-Medieval	Settlement, Building	MCT12351	Non designated Landscape Asset	430850.769	276635.956	University of Warwick	Coventry
618	Post-Medieval	Settlement, Building	MCT12352	Non designated Landscape Asset	430887.105	276635.936	University of Warwick	Coventry
619	Post-Medieval	Settlement, Building	MCT12353	Non designated Landscape Asset	430877.903	276638.388	University of Warwick	Coventry
620	Post-Medieval	Settlement, Building	MCT12354	Non designated Landscape Asset	430861.282	276644.577	University of Warwick	Coventry
621	Post-Medieval	Settlement, Building	MCT12355	Non designated Landscape Asset	430882.742	276657.501	University of Warwick	Coventry
622	Post-Medieval	Homestead Plot, Settlement	MCT12356	Non designated Landscape Asset	430877.412	276665.971	University of Warwick	Coventry
623	Post-Medieval	Settlement, Building	MCT12357	Non designated Landscape Asset	430828.796	276559.234	University of Warwick	Coventry
624	Post-Medieval	Settlement, Building	MCT12358	Non designated Landscape Asset	430855.424	276567.573	University of Warwick	Coventry
625	Post-Medieval	Settlement, Building	MCT12359	Non designated Landscape Asset	430883.67	276559.195	University of Warwick	Coventry
626	Post-Medieval	Settlement, Building	MCT12360	Non designated Landscape Asset	430858.212	276543.858	University of Warwick	Coventry
627	Post-Medieval	Settlement, Building	MCT12361	Non designated Landscape Asset	430870.338	276548.256	University of Warwick	Coventry
628 Yards, gardens etc	Post-Medieval	Homestead Plot, Settlement	MCT12362	Non designated Landscape Asset	430858.781	276556.818	University of Warwick	Coventry
629	Post-Medieval	Settlement, Building	MCT12363	Non designated Landscape Asset	430816.894	276606.414	University of Warwick	Coventry
630	Post-Medieval	Site	MCT12364	Non designated Landscape Asset	430818.717	276605.265	University of Warwick	Coventry
631 Peasefield	Post-Medieval	Site	MCT12365	Non designated Landscape Asset	430757.66	276431.582	University of Warwick	Coventry
632	Post-Medieval	Trackway	MCT12366	Non designated Landscape Asset	430725.863	276485.557	University of Warwick	Coventry
633	Post-Medieval	Moat	MCT12367	Non designated Landscape Asset	430488.686	277210.547	University of Warwick	Coventry
634	Post-Medieval	Settlement, Building	MCT12368	Non designated Landscape Asset	430456.644	277220.342	University of Warwick	Coventry
635	Post-Medieval	Settlement, Building	MCT12369	Non designated Landscape Asset	430449.413	277220.6	University of Warwick	Coventry
636	Post-Medieval	Settlement, Building	MCT12370	Non designated Landscape Asset	430442.495	277229.561	University of Warwick	Coventry
637	Post-Medieval	Settlement, Building	MCT12371	Non designated Landscape Asset	430429.062	277228.846	University of Warwick	Coventry
638	Post-Medieval	Settlement, Building	MCT12372	Non designated Landscape Asset	430432.102	277219.233	University of Warwick	Coventry
639	Post-Medieval	Settlement, Building	MCT12373	Non designated Landscape Asset	430424.358	277212.614	University of Warwick	Coventry
640	Post-Medieval	Settlement, Building	MCT12374	Non designated Landscape Asset	430444.067	277205.06	University of Warwick	Coventry
641	Post-Medieval	Settlement, Building	MCT12375	Non designated Landscape Asset	430456.009	277215.689	University of Warwick	Coventry
642 Further Close	Post-Medieval	Site	MCT12376	Non designated Landscape Asset	430810.045	277226.016	University of Warwick	Coventry
643 Clover Close	Post-Medieval	Site	MCT12377	Non designated Landscape Asset	430611.674	277317.609	University of Warwick	Coventry
644 Daisy Field	Post-Medieval	Site	MCT12378	Non designated Landscape Asset	430709.425	277286.09	University of Warwick	Coventry
645 Moat Close	Post-Medieval	Site	MCT12379	Non designated Landscape Asset	430488.733	277280.64	University of Warwick	Coventry
646	Post-Medieval	Trackway	MCT12380	Non designated Landscape Asset	430672.44	277206.685	University of Warwick	Coventry
647 Road/trackway to Fletchamstead Hall	Post-Medieval	Road	MCT12384	Non designated Landscape Asset	429053.459	278080.516	University of Warwick	Coventry
648 Yards, gardens etc	Post-Medieval	Homestead Plot, Settlement	MCT12385	Non designated Landscape Asset	429053.864	277947.839	University of Warwick	Coventry
649	Post-Medieval	Pond	MCT12388	Non designated Landscape Asset	428966.501	277819.055	University of Warwick	Coventry
650	Post-Medieval	Pond	MCT12389	Non designated Landscape Asset	428971.817	277869.696	University of Warwick	Coventry
651	Post-Medieval	Pond	MCT12494	Non designated Landscape Asset	428679.031	277302.085	University of Warwick	Coventry
652	Post-Medieval	Pond	MCT12495	Non designated Landscape Asset	428801.344	277578.858	University of Warwick	Coventry
653	Post-Medieval	Pond	MCT12496	Non designated Landscape Asset	428973.69	277301.831	University of Warwick	Coventry
654	Post-Medieval	Pond	MCT12497	Non designated Landscape Asset	429112.377	277529.642	University of Warwick	Coventry
655	Post-Medieval	Pond	MCT12498	Non designated Landscape Asset	429138.807	277382.031	University of Warwick	Coventry
656	Post-Medieval	Pond	MCT12499	Non designated Landscape Asset	429272.233	277451.93	University of Warwick	Coventry
657	Post-Medieval	Pond	MCT12500	Non designated Landscape Asset	429449.123	277448.67	University of Warwick	Coventry
658	Post-Medieval	Pond	MCT12501	Non designated Landscape Asset	429556.871	277423.014	University of Warwick	Coventry
659	Post-Medieval	Pond	MCT12502	Non designated Landscape Asset	429126.839	276699.361	University of Warwick	Coventry
660 3rd Allotment	Post-Medieval	Site	MCT12503	Non designated Landscape Asset	428972.743	276257.198	University of Warwick	Coventry
661	Post-Medieval	Pond	MCT12504	Non designated Landscape Asset	428863.418	276434.137	University of Warwick	Coventry
662	Post-Medieval	Pond	MCT12505	Non designated Landscape Asset	428873.383	276502.036	University of Warwick	Coventry
663	Post-Medieval	Settlement, Building	MCT12506	Non designated Landscape Asset	428872.265	276459.153	University of Warwick	Coventry

664	Post-Medieval	Settlement, Building	MCT12507	Non designated Landscape Asset	428883.454	276446.299	University of Warwick	Coventry
665	Post-Medieval	Settlement, Building	MCT12508	Non designated Landscape Asset	428878.075	276436.735	University of Warwick	Coventry
666 Yards, gardens etc	Post-Medieval	Homestead Plot, Settlement	MCT12509	Non designated Landscape Asset	428887.897	276496.299	University of Warwick	Coventry
667 Yards, gardens etc	Post-Medieval	Homestead Plot, Settlement	MCT12510	Non designated Landscape Asset	428917.536	276430.512	University of Warwick	Coventry
668 Yards, gardens etc	Post-Medieval	Homestead Plot, Settlement	MCT12511	Non designated Landscape Asset	428859.576	276449.978	University of Warwick	Coventry
669 Great Walk	Post-Medieval	Site	MCT12512	Non designated Landscape Asset	429396.323	277868.78	University of Warwick	Coventry
670 Home Close	Post-Medieval	Site	MCT12513	Non designated Landscape Asset	429091.908	277838.085	University of Warwick	Coventry
671 Little Walk	Post-Medieval	Site	MCT12514	Non designated Landscape Asset	429214.99	277822.219	University of Warwick	Coventry
672 Road to Fletchamstead Hall	Post-Medieval	Trackway, Road	MCT12515	Non designated Landscape Asset	429311.383	277792.979	University of Warwick	Coventry
673 Road to Fletchamstead Hall	Post-Medieval	Trackway, Road	MCT12515	Non designated Landscape Asset	429311.383	277792.979	University of Warwick	Coventry
674	Post-Medieval	Road, Toll Road	MCT12516	Non designated Landscape Asset	431180.434	275615.395	University of Warwick	Coventry
675 Stoneleigh Common and Cannocks Hill	Post-Medieval	Common Land	MCT12517	Non designated Landscape Asset	430687.643	275018.381	University of Warwick	Coventry
676	Post-Medieval	Road	MCT12519	Non designated Landscape Asset	430991.609	277140.082	University of Warwick	Coventry
677 Canley Lane	Post-Medieval	Road	MCT12520	Non designated Landscape Asset	430218.891	276705.474	University of Warwick	Coventry
678 Field	Post-Medieval	Field	MCT15537	Non designated Landscape Asset	431331.494	277209.952	University of Warwick	Coventry
679 Field	Post-Medieval	Field	MCT15537	Non designated Landscape Asset	431524.899	277186.808	University of Warwick	Coventry
680 Field	Post-Medieval	Field	MCT15537	Non designated Landscape Asset	431486.189	277288.628	University of Warwick	Coventry
681 Westfeld	Post-Medieval	Open Field	MCT16007	Non designated Landscape Asset	430643.286	276983.418	University of Warwick	Coventry
682 Pond	Post-Medieval	Pond	MCT16607	Non designated Landscape Asset	429063.477	277904.301	University of Warwick	Coventry
683 Pond	Post-Medieval	Pond	MCT16608	Non designated Landscape Asset	428964.057	277771.497	University of Warwick	Coventry
684 Pond	Post-Medieval	Pond	MCT16609	Non designated Landscape Asset	429012.899	277750.711	University of Warwick	Coventry
685 Yards, gardens etc	Post-Medieval	Homestead Plot	MCT16610	Non designated Landscape Asset	429012.499	277891.715	University of Warwick	Coventry
686 Farm?	Post-Medieval	Housing, Farm, Settlement	MCT5487	Non designated Landscape Asset	428720.467	276494.727	University of Warwick	Coventry
687 Barn?	Post-Medieval	Barn	MCT5488	Non designated Landscape Asset	428759.795	276502.353	University of Warwick	Coventry
688 Garden	Post-Medieval	Garden, Settlement	MCT5489	Non designated Landscape Asset	429633.25	276293.463	University of Warwick	Coventry
689 Garden	Post-Medieval	Garden, Settlement	MCT5490	Non designated Landscape Asset	429749.899	276600.742	University of Warwick	Coventry
690 Garden	Post-Medieval	Garden, Settlement	MCT5491	Non designated Landscape Asset	429457.652	276394.263	University of Warwick	Coventry
691 Garden	Post-Medieval	Garden, Settlement	MCT5492	Non designated Landscape Asset	429591.127	276476.241	University of Warwick	Coventry
692 Garden	Post-Medieval	Garden, Settlement	MCT5493	Non designated Landscape Asset	429589.225	276328.06	University of Warwick	Coventry
693 Garden	Post-Medieval	Garden, Settlement	MCT5494	Non designated Landscape Asset	429690.503	276270.978	University of Warwick	Coventry
694 Cottage	Post-Medieval	Housing, Settlement	MCT5495	Non designated Landscape Asset	429576.322	276473.964	University of Warwick	Coventry
695 Cottage	Post-Medieval	Housing, Settlement	MCT5496	Non designated Landscape Asset	429474.744	276406.144	University of Warwick	Coventry
696 Cottage	Post-Medieval	Housing, Settlement	MCT5497	Non designated Landscape Asset	429572.671	276354.709	University of Warwick	Coventry
697 Cottage	Post-Medieval	Housing, Settlement	MCT5498	Non designated Landscape Asset	429699.887	276270.694	University of Warwick	Coventry
698 Cottage	Post-Medieval	Housing, Settlement	MCT5499	Non designated Landscape Asset	429779.376	276606.704	University of Warwick	Coventry
699	Post-Medieval	Enclosure	MCT5500	Non designated Landscape Asset	430080.896	276682.462	University of Warwick	Coventry
700 Cottage	Post-Medieval	Housing, Settlement	MCT5501	Non designated Landscape Asset	430056.733	276614.806	University of Warwick	Coventry
701 Garden	Post-Medieval	Garden, Settlement	MCT5502	Non designated Landscape Asset	430886.327	276604.348	University of Warwick	Coventry
702 Garden	Post-Medieval	Garden, Settlement	MCT5503	Non designated Landscape Asset	430898.251	276667.633	University of Warwick	Coventry
703	Post-Medieval	Housing, Settlement	MCT5504	Non designated Landscape Asset	430853.842	276588.387	University of Warwick	Coventry
704	Post-Medieval	Housing, Settlement	MCT5505	Non designated Landscape Asset	430869.567	276655.931	University of Warwick	Coventry
705	Post-Medieval	Housing, Settlement, Building	MCT5506	Non designated Landscape Asset	430854.146	276635.581	University of Warwick	Coventry
706 Pond	Post-Medieval	Pond	MCT5507	Non designated Landscape Asset	430926.762	276696.179	University of Warwick	Coventry
707	Post-Medieval	Enclosed Field	MCT5508	Non designated Landscape Asset	430660.972	276693.386	University of Warwick	Coventry
708	Post-Medieval	Housing, Settlement	MCT5509	Non designated Landscape Asset	430814.499	276618.28	University of Warwick	Coventry
709 Marlpit	Post-Medieval	Clay Pit	MCT5510	Non designated Landscape Asset	430733.063	277115.924	University of Warwick	Coventry
710 Marlpit	Post-Medieval	Clay Pit	MCT5511	Non designated Landscape Asset	430843.32	277100.708	University of Warwick	Coventry
711 Marlpit	Post-Medieval	Clay Pit	MCT5515	Non designated Landscape Asset	429730.737	278112.169	University of Warwick	Coventry
712 Marlpit	Post-Medieval	Clay Pit	MCT5516	Non designated Landscape Asset	430127.243	277915.628	University of Warwick	Coventry
713 Marlpit	Post-Medieval	Clay Pit	MCT5526	Non designated Landscape Asset	430458.176	277956.246	University of Warwick	Coventry
714 Marlpit	Post-Medieval	Clay Pit	MCT5537	Non designated Landscape Asset	428802.079	277578.591	University of Warwick	Coventry
715 Marlpit	Post-Medieval	Clay Pit	MCT5538	Non designated Landscape Asset	429141.829	277381.818	University of Warwick	Coventry
716 Marlpit	Post-Medieval	Clay Pit	MCT5539	Non designated Landscape Asset	429107.863	277526.519	University of Warwick	Coventry
717 Marlpit	Post-Medieval	Clay Pit	MCT5540	Non designated Landscape Asset	428974.39	277302.849	University of Warwick	Coventry
718 Marlpit	Post-Medieval	Clay Pit	MCT5549	Non designated Landscape Asset	430056.791	275827.122	University of Warwick	Coventry

719	Marlpit	Post-Medieval	Clay Pit	MCT5550	Non designated Landscape Asset	429126.133	276697.486	University of Warwick	Coventry
720	Marlpit	Post-Medieval	Clay Pit	MCT5551	Non designated Landscape Asset	429241.123	276913.739	University of Warwick	Coventry
721	Stoneley Common	Post-Medieval	Common Land	MCT5610	Non designated Landscape Asset	430908.08	274433.367	University of Warwick	Coventry
722	Stoneley Common	Post-Medieval	Common Land	MCT5610	Non designated Landscape Asset	430908.08	274433.367	University of Warwick	Coventry
723	Stoneley Common	Post-Medieval	Common Land	MCT5610	Non designated Landscape Asset	430908.08	274433.367	University of Warwick	Coventry
724	Gibbet?	Post-Medieval	Execution Site	MCT5611	Non designated Landscape Asset	430878.527	274826.14	University of Warwick	Coventry
725	Marlpit Field	Post-Medieval	Enclosed Field	MCT5620	Non designated Landscape Asset	431876.8	275557.17	University of Warwick	Coventry
726	Marlpit Field	Post-Medieval	Enclosed Field	MCT5621	Non designated Landscape Asset	431737.515	275378.553	University of Warwick	Coventry
727	Marlpit Field	Post-Medieval	Enclosed Field	MCT5622	Non designated Landscape Asset	431753.188	275230.786	University of Warwick	Coventry
728	Barn Close	Post-Medieval	Enclosed Field	MCT5623	Non designated Landscape Asset	431861.267	275055.12	University of Warwick	Coventry
729	Rough Close	Post-Medieval	Enclosed Field	MCT5624	Non designated Landscape Asset	431790.929	274930.176	University of Warwick	Coventry
730	Rough Close	Post-Medieval	Enclosed Field	MCT5625	Non designated Landscape Asset	431741.245	274752.317	University of Warwick	Coventry
731	Barn Close	Post-Medieval	Enclosed Field	MCT5627	Non designated Landscape Asset	431719.31	275102.343	University of Warwick	Coventry
732	Marlpit Field	Post-Medieval	Enclosed Field	MCT5628	Non designated Landscape Asset	431806.474	275466.361	University of Warwick	Coventry
733	Barn	Post-Medieval	Barn	MCT5631	Non designated Landscape Asset	431762.4	275143.806	University of Warwick	Coventry
734	Marlpit	Post-Medieval	Clay Pit	MCT5632	Non designated Landscape Asset	431691.231	275323.206	University of Warwick	Coventry
735	Marlpit	Post-Medieval	Clay Pit	MCT5633	Non designated Landscape Asset	431597.769	275240.952	University of Warwick	Coventry
736	Marlpit	Post-Medieval	Clay Pit	MCT5634	Non designated Landscape Asset	431655.389	275157.026	University of Warwick	Coventry
737	Marlpit	Post-Medieval	Clay Pit	MCT5635	Non designated Landscape Asset	431767.727	275459.949	University of Warwick	Coventry
738	Pond	Post-Medieval	Pond	MCT5640	Non designated Landscape Asset	428966.539	277831.495	University of Warwick	Coventry
739	Pond	Post-Medieval	Pond	MCT5641	Non designated Landscape Asset	428975.78	277767.822	University of Warwick	Coventry
740	Pond	Post-Medieval	Pond	MCT5642	Non designated Landscape Asset	429006.446	277755.872	University of Warwick	Coventry
741	Upper Wall Field	Post-Medieval	Enclosed Field	MCT5643	Non designated Landscape Asset	430431.167	275067.591	University of Warwick	Coventry
742	Foxes Close	Post-Medieval	Enclosed Field	MCT5644	Non designated Landscape Asset	430267.868	274854.954	University of Warwick	Coventry
743	Broom Field	Post-Medieval	Enclosed Field	MCT5645	Non designated Landscape Asset	430204.028	275463.352	University of Warwick	Coventry
744	Mill Field	Post-Medieval	Enclosed Field	MCT5646	Non designated Landscape Asset	430213.583	274254.257	University of Warwick	Coventry
745	Further Howell's Field	Post-Medieval	Enclosed Field	MCT5647	Non designated Landscape Asset	429348.923	276206.714	University of Warwick	Coventry
746	Hither Howell's Field	Post-Medieval	Enclosed Field	MCT5648	Non designated Landscape Asset	429517.673	276126.258	University of Warwick	Coventry
747	Further Howell's Field	Post-Medieval	Enclosed Field	MCT5649	Non designated Landscape Asset	429249.482	276079.319	University of Warwick	Coventry
748	Kirby Corner	Post-Medieval	Common Land	MCT5650	Non designated Landscape Asset	429594.169	276262.32	University of Warwick	Coventry
749	Hob's Green	Post-Medieval	Common Land	MCT5651	Non designated Landscape Asset	430036.637	276721.528	University of Warwick	Coventry
750		Post-Medieval	Enclosed Field	MCT5654	Non designated Landscape Asset	428665.279	276773.367	University of Warwick	Coventry
751	Further Dovehouse Close	Post-Medieval	Enclosed Field	MCT5655	Non designated Landscape Asset	430310.33	277605.55	University of Warwick	Coventry
752	Little Meadow	Post-Medieval	Enclosed Field	MCT5656	Non designated Landscape Asset	430462.167	277846.211	University of Warwick	Coventry
753	Mill Hill	Post-Medieval	Enclosed Field	MCT5657	Non designated Landscape Asset	430549.225	277600.178	University of Warwick	Coventry
754	The Meadow	Post-Medieval	Enclosed Field	MCT5658	Non designated Landscape Asset	430458.059	277735.412	University of Warwick	Coventry
755		Post-Medieval	Road	MCT5672	Non designated Landscape Asset	430922.474	277235.254	University of Warwick	Coventry
756		Post-Medieval	Toll Road	MCT5673	Non designated Landscape Asset	431112.999	275498.095	University of Warwick	Coventry
757		Post-Medieval	Road	MCT5674	Non designated Landscape Asset	431789.863	275626.557	University of Warwick	Coventry
758		Post-Medieval	Road	MCT5677	Non designated Landscape Asset	430095.61	275604.018	University of Warwick	Coventry
759		Post-Medieval	Road	MCT5678	Non designated Landscape Asset	430525.379	276737.926	University of Warwick	Coventry
760		Post-Medieval	Road	MCT5679	Non designated Landscape Asset	429171.143	277046.85	University of Warwick	Coventry
761		Post-Medieval	Road	MCT5680	Non designated Landscape Asset	430222.494	276664.669	University of Warwick	Coventry
762		Post-Medieval	Road	MCT5681	Non designated Landscape Asset	429765.637	276843.741	University of Warwick	Coventry
763		Post-Medieval	Road	MCT5682	Non designated Landscape Asset	429570.272	277611.585	University of Warwick	Coventry
764	West-Wood Heath	Post-Medieval	Common Land	MCT5687	Non designated Landscape Asset	427921.083	276566.852	University of Warwick	Coventry
765		Post-Medieval	Road	MCT5688	Non designated Landscape Asset	428435.129	276772.607	University of Warwick	Coventry
766		Post-Medieval	Watercourse	MCT5690	Non designated Landscape Asset	431123.308	277735.746	University of Warwick	Coventry
767		Post-Medieval	Road	MCT5691	Non designated Landscape Asset	429980.845	276797.275	University of Warwick	Coventry
768		Post-Medieval	Road	MCT5692	Non designated Landscape Asset	431200.615	276149.057	University of Warwick	Coventry
769	Cannock's Hill	Post-Medieval	Common Land	MCT5693	Non designated Landscape Asset	431441.042	276034.464	University of Warwick	Coventry
770		Post-Medieval	Watercourse	MCT5694	Non designated Landscape Asset	430122.531	277050.455	University of Warwick	Coventry
771		Post-Medieval	Watercourse	MCT5695	Non designated Landscape Asset	429920.799	276267.741	University of Warwick	Coventry
772		Post-Medieval	Watercourse	MCT5696	Non designated Landscape Asset	430274.331	275553.373	University of Warwick	Coventry
773		Post-Medieval	Water Channel	MCT5697	Non designated Landscape Asset	430589.777	277493.696	University of Warwick	Coventry

774	Post-Medieval	Watercourse	MCT5698	Non designated Landscape Asset	430453.085	277858.27	University of Warwick	Coventry
775	Post-Medieval	Road	MCT5699	Non designated Landscape Asset	431160.711	276994.655	University of Warwick	Coventry
776	Post-Medieval	Watercourse	MCT5700	Non designated Landscape Asset	429504.385	277937.431	University of Warwick	Coventry
777 Barn Meadow	Post-Medieval	Enclosed Field	MCT7112	Non designated Landscape Asset	431308.024	277413.577	University of Warwick	Coventry
778 Mott Close	Post-Medieval	Enclosed Field	MCT7113	Non designated Landscape Asset	431187.753	277430.684	University of Warwick	Coventry
779 Mott Meadow	Post-Medieval	Enclosed Field	MCT7114	Non designated Landscape Asset	431220.443	277525.522	University of Warwick	Coventry
780 Lodgefield or Hodgefield	Post-Medieval	Enclosed Field	MCT8718	Non designated Landscape Asset	431352.397	277532.652	University of Warwick	Coventry
781 Lodgefield or Hodgefield	Post-Medieval	Enclosed Field	MCT8741	Non designated Landscape Asset	431352.397	277532.652	University of Warwick	Coventry
782 King David's Meadow	Post-Medieval	Meadow	MCT9492	Non designated Landscape Asset	431220.065	277525.265	University of Warwick	Coventry
783 Littlefielde/Lockereslowfeld/Muchfeld	Post-Medieval	Open Field	MCT17048	Non designated Landscape Asset	430885.584	276230.482	University of Warwick	Coventry
784 Mickerfield/Lockereslowfeld/Muchfeld	Post-Medieval	Open Field	MCT17049	Non designated Landscape Asset	431066.306	276526.428	University of Warwick	Coventry
785 TOCIL WOOD	Post-Medieval	Managed Woodland	MCT218	Non designated Landscape Asset	430324.801	275480.047	University of Warwick	Coventry
786 THE SPINNEY	Post-Medieval	Managed Woodland	MCT219	Non designated Landscape Asset	431144.75	275152.767	University of Warwick	Coventry
787 Lodgefield	Post-Medieval	Enclosure	MCT2489	Non designated Landscape Asset	431352.397	277532.652	University of Warwick	Coventry
788 Tenn Shillings Close	Post-Medieval	Enclosure	MCT2721	Non designated Landscape Asset	428813.265	277145.051	University of Warwick	Coventry
789 Tenn Shillings Grove	Post-Medieval	Wood	MCT2722	Non designated Landscape Asset	429095.217	277193.593	University of Warwick	Coventry
790 Long Waste	Post-Medieval	Common Land	MCT2723	Non designated Landscape Asset	429501.512	277055.373	University of Warwick	Coventry
791 Sownes	Post-Medieval	Enclosure	MCT2724	Non designated Landscape Asset	429928.03	276885.04	University of Warwick	Coventry
792 Hanckornes Cops	Post-Medieval	Wood	MCT2725	Non designated Landscape Asset	428521.25	277156.563	University of Warwick	Coventry
793 Sadlers Cops	Post-Medieval	Wood	MCT2734	Non designated Landscape Asset	428489.599	277537.04	University of Warwick	Coventry
794 High Fielde	Post-Medieval	Enclosure	MCT2735	Non designated Landscape Asset	428801.821	277485.954	University of Warwick	Coventry
795 Gousse Meadow	Post-Medieval	Enclosure	MCT2736	Non designated Landscape Asset	428787.19	277762.54	University of Warwick	Coventry
796 Barley Close	Post-Medieval	Enclosure	MCT2737	Non designated Landscape Asset	429122.952	277413.894	University of Warwick	Coventry
797 Daleymore	Post-Medieval	Enclosure	MCT2738	Non designated Landscape Asset	431084.216	275829.714	University of Warwick	Coventry
798 Littlefielde	Post-Medieval	Enclosure	MCT2739	Non designated Landscape Asset	430869.377	276156.171	University of Warwick	Coventry
799 Heycroft	Post-Medieval	Enclosure	MCT2740	Non designated Landscape Asset	430628.614	276311.21	University of Warwick	Coventry
800 Littlefielde	Post-Medieval	Enclosure	MCT2741	Non designated Landscape Asset	430723.703	276481.848	University of Warwick	Coventry
801 Hall Crofte	Post-Medieval	Enclosure	MCT2742	Non designated Landscape Asset	430648.753	276701.471	University of Warwick	Coventry
802 Moreall Grounde	Post-Medieval	Enclosure	MCT2743	Non designated Landscape Asset	430809.13	277223.689	University of Warwick	Coventry
803 Moreall Meadows	Post-Medieval	Enclosure	MCT2744	Non designated Landscape Asset	430789.805	277373.838	University of Warwick	Coventry
804 Moreall Grounde	Post-Medieval	Enclosure	MCT2745	Non designated Landscape Asset	430653.808	277301.5	University of Warwick	Coventry
805 Moreall Meadows	Post-Medieval	Enclosure	MCT2746	Non designated Landscape Asset	430488.074	277259.868	University of Warwick	Coventry
806 Westfielde	Post-Medieval	Enclosure	MCT2747	Non designated Landscape Asset	430672.764	277089.66	University of Warwick	Coventry
807 Westfielde	Post-Medieval	Enclosure	MCT2748	Non designated Landscape Asset	430841.269	276961.439	University of Warwick	Coventry
808 Westfielde	Post-Medieval	Enclosure	MCT2749	Non designated Landscape Asset	430856.974	276795.867	University of Warwick	Coventry
809 Westfielde	Post-Medieval	Enclosure	MCT2750	Non designated Landscape Asset	430782.344	276760.956	University of Warwick	Coventry
810 Westfielde	Post-Medieval	Enclosure	MCT2751	Non designated Landscape Asset	430519.839	276925.09	University of Warwick	Coventry
811 Moreall Meadows	Post-Medieval	Enclosure	MCT2752	Non designated Landscape Asset	430429.379	277136.608	University of Warwick	Coventry
812 Westfielde	Post-Medieval	Enclosure	MCT2753	Non designated Landscape Asset	430523.977	277692.39	University of Warwick	Coventry
813 Mr. Smyth's Freehoulde	Post-Medieval	Enclosure	MCT2754	Non designated Landscape Asset	431477.188	276632.836	University of Warwick	Coventry
814 Baginton Meadowe	Post-Medieval	Enclosure	MCT2755	Non designated Landscape Asset	431264.058	276387.313	University of Warwick	Coventry
815 Bagenton Meadowe	Post-Medieval	Enclosure	MCT2756	Non designated Landscape Asset	431315.938	276570.7	University of Warwick	Coventry
816 Little Woode	Post-Medieval	Enclosure	MCT2757	Non designated Landscape Asset	431339.741	276672.487	University of Warwick	Coventry
817 Whoreall Waste	Post-Medieval	Enclosure	MCT2759	Non designated Landscape Asset	430968.201	277373.451	University of Warwick	Coventry
818 Whoreall Waste	Post-Medieval	Enclosure	MCT2760	Non designated Landscape Asset	430975.211	277561.121	University of Warwick	Coventry
819 Whoreall Waste	Post-Medieval	Enclosure	MCT2761	Non designated Landscape Asset	431008.64	277722.201	University of Warwick	Coventry
820 Mr. Smyth's Freehoulde	Post-Medieval	Enclosure	MCT2766	Non designated Landscape Asset	430201.552	277888.306	University of Warwick	Coventry
821 Slowe Beards	Post-Medieval	Enclosure	MCT2767	Non designated Landscape Asset	429601.569	276854.453	University of Warwick	Coventry
822 Slowe Beards Grove	Post-Medieval	Wood	MCT2768	Non designated Landscape Asset	429626.645	276635.88	University of Warwick	Coventry
823 Slowe Beards	Post-Medieval	Enclosure	MCT2769	Non designated Landscape Asset	429252.308	276980.96	University of Warwick	Coventry
824 Draper's Fielde	Post-Medieval	Enclosure	MCT2770	Non designated Landscape Asset	429478.245	277341.753	University of Warwick	Coventry
825 Draper's Fielde Meadow	Post-Medieval	Enclosure	MCT2771	Non designated Landscape Asset	429455.6	277542.505	University of Warwick	Coventry
826 Mr. Smyth's Freehoulde	Post-Medieval	Enclosure	MCT2772	Non designated Landscape Asset	429595.598	277677.905	University of Warwick	Coventry
827 Meadow Barley Close	Post-Medieval	Enclosure	MCT2773	Non designated Landscape Asset	429239.264	277564.977	University of Warwick	Coventry
828 Hagsty Meadow	Post-Medieval	Enclosure	MCT2774	Non designated Landscape Asset	429095.119	277625.762	University of Warwick	Coventry

829	Houldebrouke Meadowe	Post-Medieval	Enclosure	MCT2775	Non designated Landscape Asset	428760.96	278044.657	University of Warwick	Coventry
830	Horse Close	Post-Medieval	Enclosure	MCT2778	Non designated Landscape Asset	428946.29	277969.192	University of Warwick	Coventry
831	Courte Yard	Post-Medieval	Enclosure	MCT2779	Non designated Landscape Asset	429076.28	277827.57	University of Warwick	Coventry
832	Mr. Smyth's Freehoulde	Post-Medieval	Enclosure	MCT2781	Non designated Landscape Asset	429347.099	278115.053	University of Warwick	Coventry
833	Lambs Field	Post-Medieval	Enclosure	MCT2782	Non designated Landscape Asset	429284.534	277911.599	University of Warwick	Coventry
834	Slowe Beards Meadowe	Post-Medieval	Enclosure	MCT2783	Non designated Landscape Asset	429281.108	276859.329	University of Warwick	Coventry
835	Jennings Meadow	Post-Medieval	Enclosure	MCT2784	Non designated Landscape Asset	429442.945	276572.872	University of Warwick	Coventry
836	Jennings	Post-Medieval	Enclosure	MCT2785	Non designated Landscape Asset	429169.442	276752.391	University of Warwick	Coventry
837	Jennings	Post-Medieval	Enclosure	MCT2786	Non designated Landscape Asset	429123.66	276505.063	University of Warwick	Coventry
838	Four Acres	Post-Medieval	Enclosure	MCT2787	Non designated Landscape Asset	428873.895	276703.432	University of Warwick	Coventry
839	Freehoulde	Post-Medieval	Enclosure	MCT2788	Non designated Landscape Asset	428638.121	276734.129	University of Warwick	Coventry
840	Tofts Close	Post-Medieval	Enclosure	MCT2789	Non designated Landscape Asset	428446.725	276499.763	University of Warwick	Coventry
841	Hanckornes	Post-Medieval	Enclosure	MCT2790	Non designated Landscape Asset	428240.51	276730.61	University of Warwick	Coventry
842	Whoreall Waste	Post-Medieval	Enclosure	MCT2791	Non designated Landscape Asset	431119.282	277328.771	University of Warwick	Coventry
843	Meadowe	Post-Medieval	Enclosure	MCT2792	Non designated Landscape Asset	431194.064	277160.548	University of Warwick	Coventry
844	Burton's Freehoulde	Post-Medieval	Enclosure	MCT2793	Non designated Landscape Asset	431303.958	277222.596	University of Warwick	Coventry
845	Callers	Post-Medieval	Enclosure	MCT2794	Non designated Landscape Asset	431334.429	277106.515	University of Warwick	Coventry
846	Garter Freehoulde	Post-Medieval	Enclosure	MCT2795	Non designated Landscape Asset	431025.038	277142.04	University of Warwick	Coventry
847	Garters Freehoulde	Post-Medieval	Enclosure	MCT2796	Non designated Landscape Asset	431070.843	276846.549	University of Warwick	Coventry
848	Symcox Meadows	Post-Medieval	Enclosure	MCT2797	Non designated Landscape Asset	431199.638	276747.495	University of Warwick	Coventry
849	Mickerfield	Post-Medieval	Enclosure	MCT2798	Non designated Landscape Asset	431066.703	276526.017	University of Warwick	Coventry
850	Lytlefelde	Post-Medieval	Enclosure	MCT2799	Non designated Landscape Asset	431053.182	276332.382	University of Warwick	Coventry
851	Torone Meadowe	Post-Medieval	Enclosure	MCT2800	Non designated Landscape Asset	431213.367	276628.348	University of Warwick	Coventry
852		Post-Medieval	Enclosure	MCT2801	Non designated Landscape Asset	431223.009	276531.14	University of Warwick	Coventry
853	Mouldmore	Post-Medieval	Enclosure	MCT2802	Non designated Landscape Asset	431165.117	276236.827	University of Warwick	Coventry
854	Blundells	Post-Medieval	Enclosure	MCT2803	Non designated Landscape Asset	430222.965	276777.978	University of Warwick	Coventry
855		Post-Medieval	Enclosure	MCT2804	Non designated Landscape Asset	430289.135	276949.628	University of Warwick	Coventry
856	Hobs Greene	Post-Medieval	Common Land	MCT2805	Non designated Landscape Asset	430043.841	276717.157	University of Warwick	Coventry
857	Well Lead	Post-Medieval	Enclosure	MCT2806	Non designated Landscape Asset	430144.564	276656.46	University of Warwick	Coventry
858	Westwood Heath Common	Post-Medieval	Common Land	MCT2825	Non designated Landscape Asset	427994.389	276532.72	University of Warwick	Coventry
859	Site of 16th century building	Medieval	Building	MCT2826	Non designated Landscape Asset	429106.995	277839.138	University of Warwick	Coventry
860		Medieval	Building	MCT2827	Non designated Landscape Asset	429101.653	277765.115	University of Warwick	Coventry
861	Possible medieval/16th century building	Medieval	Building	MCT2828	Non designated Landscape Asset	429036.17	277848.095	University of Warwick	Coventry
862		Medieval	Building	MCT2829	Non designated Landscape Asset	429027.094	277836.489	University of Warwick	Coventry
863		Medieval	Building	MCT2830	Non designated Landscape Asset	429021.223	277846.002	University of Warwick	Coventry
864		Medieval	Building	MCT2831	Non designated Landscape Asset	429025.563	277860.1	University of Warwick	Coventry
865		Post-Medieval	Homestead Plot	MCT2832	Non designated Landscape Asset	428995.906	277814.172	University of Warwick	Coventry
866		Post-Medieval	Building	MCT2846	Non designated Landscape Asset	430412.778	277226.906	University of Warwick	Coventry
867	Han Common	Post-Medieval	Common Land	MCT2847	Non designated Landscape Asset	430895.61	276742.401	University of Warwick	Coventry
868		Post-Medieval	Homestead Plot	MCT2848	Non designated Landscape Asset	430825.328	276701.228	University of Warwick	Coventry
869		Post-Medieval	Building	MCT2849	Non designated Landscape Asset	430822.11	276721.808	University of Warwick	Coventry
870		Post-Medieval	Homestead Plot	MCT2850	Non designated Landscape Asset	430898.704	276670.645	University of Warwick	Coventry
871		Post-Medieval	Homestead Plot	MCT2851	Non designated Landscape Asset	430885.682	276605.312	University of Warwick	Coventry
872		Post-Medieval	Building	MCT2852	Non designated Landscape Asset	430864.954	276614.072	University of Warwick	Coventry
873		Post-Medieval	Building	MCT2853	Non designated Landscape Asset	430880.257	276608.93	University of Warwick	Coventry
874		Post-Medieval	Building	MCT2854	Non designated Landscape Asset	430871.673	276685.332	University of Warwick	Coventry
875		Post-Medieval	Enclosure	MCT2855	Non designated Landscape Asset	430911.975	276516.541	University of Warwick	Coventry
876		Post-Medieval	Homestead Plot	MCT2856	Non designated Landscape Asset	430862.383	276513.748	University of Warwick	Coventry
877		Post-Medieval	Homestead Plot	MCT2857	Non designated Landscape Asset	430880.107	276396.874	University of Warwick	Coventry
878	16th century building corner of Cannocks Lane	Post-Medieval	Building	MCT2858	Non designated Landscape Asset	430834.588	276552.633	University of Warwick	Coventry
879		Post-Medieval	Building	MCT2859	Non designated Landscape Asset	430877.089	276395.029	University of Warwick	Coventry
880	Grove Meadow	Post-Medieval	Enclosure	MCT2860	Non designated Landscape Asset	430893.276	275955.057	University of Warwick	Coventry
881	Grove Meadow	Post-Medieval	Enclosure	MCT2861	Non designated Landscape Asset	430950.777	275909.458	University of Warwick	Coventry
882		Post-Medieval	Road	MCT2867	Non designated Landscape Asset	428989.435	277032.729	University of Warwick	Coventry
883	Site of 16th century road, Slobetlone	Medieval	Road	MCT2868	Non designated Landscape Asset	429762.938	276818.69	University of Warwick	Coventry

884		Post-Medieval	Road	MCT2869	Non designated Landscape Asset	429717.313	276568.017	University of Warwick	Coventry
885		Post-Medieval	Road	MCT2870	Non designated Landscape Asset	430349.474	277147.357	University of Warwick	Coventry
886		Post-Medieval	Road	MCT2871	Non designated Landscape Asset	430510.505	276743.14	University of Warwick	Coventry
887		Post-Medieval	Road	MCT2872	Non designated Landscape Asset	430597.034	276814.336	University of Warwick	Coventry
888		Post-Medieval	Road	MCT2874	Non designated Landscape Asset	429562.767	277692.34	University of Warwick	Coventry
889		Post-Medieval	Road	MCT2875	Non designated Landscape Asset	430183.582	276678.894	University of Warwick	Coventry
890		Post-Medieval	Road	MCT2876	Non designated Landscape Asset	430318.951	276756.737	University of Warwick	Coventry
891		Post-Medieval	Road	MCT2877	Non designated Landscape Asset	431156.053	276993.61	University of Warwick	Coventry
892		Post-Medieval	Road	MCT2878	Non designated Landscape Asset	430885.892	276578.032	University of Warwick	Coventry
893		Post-Medieval	Road	MCT2879	Non designated Landscape Asset	430915.647	277412.914	University of Warwick	Coventry
894		Post-Medieval	Road	MCT2880	Non designated Landscape Asset	430905.988	275751.754	University of Warwick	Coventry
895	Womans Well Lane Common	Post-Medieval	Common Land	MCT2881	Non designated Landscape Asset	431286.072	276084.952	University of Warwick	Coventry
896	Little Cannockes	Post-Medieval	Enclosure	MCT2882	Non designated Landscape Asset	431354.82	276254.707	University of Warwick	Coventry
897	Middle Cannockes	Post-Medieval	Enclosure	MCT2883	Non designated Landscape Asset	431479.53	276534.791	University of Warwick	Coventry
898	Great Cannockes	Post-Medieval	Enclosure	MCT2884	Non designated Landscape Asset	431550.894	276830.29	University of Warwick	Coventry
899	Cannockes Grove	Post-Medieval	Enclosure	MCT2885	Non designated Landscape Asset	431337.162	276766.949	University of Warwick	Coventry
900		Post-Medieval	Road	MCT2886	Non designated Landscape Asset	428410.748	276753.257	University of Warwick	Coventry
901	Further Close	Post-Medieval	Enclosed Field	MCT4944	Non designated Landscape Asset	428606.025	277402.19	University of Warwick	Coventry
902	Further Close	Post-Medieval	Enclosed Field	MCT4973	Non designated Landscape Asset	430996.478	277815.967	University of Warwick	Coventry
903	The Hall Meadow	Post-Medieval	Enclosed Field	MCT4976	Non designated Landscape Asset	428827.948	277821.212	University of Warwick	Coventry
904	Home Marl Field	Post-Medieval	Enclosed Field	MCT4977	Non designated Landscape Asset	428805.061	277644.328	University of Warwick	Coventry
905	West Marl Field	Post-Medieval	Enclosed Field	MCT4978	Non designated Landscape Asset	428739.113	277447.16	University of Warwick	Coventry
906	East Marl Field	Post-Medieval	Enclosed Field	MCT4979	Non designated Landscape Asset	428879.963	277438.73	University of Warwick	Coventry
907	Ten Shilling Wood	Post-Medieval	Enclosed Field	MCT4980	Non designated Landscape Asset	428822.55	277187.072	University of Warwick	Coventry
908	West Wood Field	Post-Medieval	Enclosed Field	MCT4981	Non designated Landscape Asset	429050.322	277418.641	University of Warwick	Coventry
909	East Wood Field	Post-Medieval	Enclosed Field	MCT4982	Non designated Landscape Asset	429210.338	277399.315	University of Warwick	Coventry
910	Holbeaches Meadow	Post-Medieval	Enclosed Field	MCT4983	Non designated Landscape Asset	429378.937	277524.719	University of Warwick	Coventry
911	Horses Meadow	Post-Medieval	Enclosed Field	MCT4984	Non designated Landscape Asset	429172.911	277618.921	University of Warwick	Coventry
912	Boggy Meadow	Post-Medieval	Enclosed Field	MCT4986	Non designated Landscape Asset	429381.635	277601.843	University of Warwick	Coventry
913	Little Walk Meadow	Post-Medieval	Enclosed Field	MCT4987	Non designated Landscape Asset	429388.032	277672.833	University of Warwick	Coventry
914	Little Walk	Post-Medieval	Enclosed Field	MCT4988	Non designated Landscape Asset	429215.473	277821.303	University of Warwick	Coventry
915	Barn Close	Post-Medieval	Enclosed Field	MCT4989	Non designated Landscape Asset	429164.174	278067.312	University of Warwick	Coventry
916	Lime Close	Post-Medieval	Enclosed Field	MCT4991	Non designated Landscape Asset	429331.564	278038.793	University of Warwick	Coventry
917	Great Walk	Post-Medieval	Enclosed Field	MCT4992	Non designated Landscape Asset	429408.614	277827.023	University of Warwick	Coventry
918	Home Close	Post-Medieval	Enclosed Field	MCT4998	Non designated Landscape Asset	429091.773	277823.294	University of Warwick	Coventry
919	Yards, Gardens etc	Post-Medieval	Garden, Settlement	MCT4999	Non designated Landscape Asset	429104.017	277799.278	University of Warwick	Coventry
920	Fletchamstead Hall	Post-Medieval	Great House, Settlement	MCT5000	Non designated Landscape Asset	429043.923	277798.783	University of Warwick	Coventry
921	Yards, Gardens etc	Post-Medieval	Garden, Settlement	MCT5019	Non designated Landscape Asset	429010.383	277898.335	University of Warwick	Coventry
922	Farm buildings at Fletchamstead Hall	Post-Medieval	Farm Building	MCT5020	Non designated Landscape Asset	429029.303	277893.539	University of Warwick	Coventry
923	Ten Shilling Wood	Post-Medieval	Wood, Plantation	MCT5043	Non designated Landscape Asset	429175.206	277197.762	University of Warwick	Coventry
924	Ten Shilling Wood	Post-Medieval	Wood, Plantation	MCT5044	Non designated Landscape Asset	428992.96	277188.507	University of Warwick	Coventry
925	Park Wood	Post-Medieval	Wood, Plantation	MCT5047	Non designated Landscape Asset	428455.242	277151.201	University of Warwick	Coventry
926	Park Wood	Post-Medieval	Wood, Plantation	MCT5048	Non designated Landscape Asset	428638.217	277159.078	University of Warwick	Coventry
927	Park Close	Post-Medieval	Enclosed Field	MCT5091	Non designated Landscape Asset	429379.237	277334.567	University of Warwick	Coventry
928	Park Close	Post-Medieval	Enclosed Field	MCT5092	Non designated Landscape Asset	429531.661	277304.755	University of Warwick	Coventry
929	Park Meadow	Post-Medieval	Enclosed Field	MCT5093	Non designated Landscape Asset	429572.384	27785.942	University of Warwick	Coventry
930	Ox Close	Post-Medieval	Enclosed Field	MCT5094	Non designated Landscape Asset	429852.353	277823.897	University of Warwick	Coventry
931	Hancorns Close	Post-Medieval	Enclosed Field	MCT5095	Non designated Landscape Asset	429784.173	278024.913	University of Warwick	Coventry
932	Hovel Field	Post-Medieval	Enclosed Field	MCT5096	Non designated Landscape Asset	429939.256	278053.818	University of Warwick	Coventry
933	Ley Field	Post-Medieval	Enclosed Field	MCT5099	Non designated Landscape Asset	430096.832	277821.425	University of Warwick	Coventry
934	Mill Field	Post-Medieval	Enclosed Field	MCT5100	Non designated Landscape Asset	430306.488	277815.114	University of Warwick	Coventry
935	Home Dovehouse Close	Post-Medieval	Enclosed Field	MCT5101	Non designated Landscape Asset	430127.179	277584.341	University of Warwick	Coventry
936	Five Day math meadow	Post-Medieval	Enclosed Field	MCT5102	Non designated Landscape Asset	430477.402	277386.21	University of Warwick	Coventry
937	Dam Meadow	Post-Medieval	Enclosed Field	MCT5103	Non designated Landscape Asset	430515.403	277487.696	University of Warwick	Coventry
938	Little Dam Meadow	Post-Medieval	Enclosed Field	MCT5104	Non designated Landscape Asset	430646.683	277415.702	University of Warwick	Coventry

939	The Horse Pasture	Post-Medieval	Enclosed Field	MCT5105	Non designated Landscape Asset	430359.77	277445.155	University of Warwick	Coventry
940	Perk's Meadow	Post-Medieval	Enclosed Field	MCT5106	Non designated Landscape Asset	430247.081	277348.356	University of Warwick	Coventry
941	Pooltail Meadow	Post-Medieval	Enclosed Field	MCT5107	Non designated Landscape Asset	429989.507	277438.127	University of Warwick	Coventry
942	Smarts Field	Post-Medieval	Enclosed Field	MCT5108	Non designated Landscape Asset	429713.871	277275.883	University of Warwick	Coventry
943	Spinney Field	Post-Medieval	Enclosed Field	MCT5109	Non designated Landscape Asset	429759.091	277461.92	University of Warwick	Coventry
944	Well Meadow	Post-Medieval	Enclosed Field	MCT5110	Non designated Landscape Asset	429749.607	277679.134	University of Warwick	Coventry
945	Badham's Close	Post-Medieval	Enclosed Field	MCT5111	Non designated Landscape Asset	429563.466	277968.471	University of Warwick	Coventry
946	Thistley Field	Post-Medieval	Enclosed Field	MCT5112	Non designated Landscape Asset	429871.536	277221.033	University of Warwick	Coventry
947	Thistley Field	Post-Medieval	Enclosed Field	MCT5113	Non designated Landscape Asset	429992.812	277192.018	University of Warwick	Coventry
948	Rushey Field	Post-Medieval	Enclosed Field	MCT5114	Non designated Landscape Asset	430173.937	277203.931	University of Warwick	Coventry
949	Yellow Field	Post-Medieval	Enclosed Field	MCT5115	Non designated Landscape Asset	430127.932	277060.886	University of Warwick	Coventry
950	Lower Wilcox	Post-Medieval	Enclosed Field	MCT5116	Non designated Landscape Asset	430749.827	277559.247	University of Warwick	Coventry
951	Middle Wilcox	Post-Medieval	Enclosed Field	MCT5117	Non designated Landscape Asset	430775.107	277792.992	University of Warwick	Coventry
952	Newberry's Croft	Post-Medieval	Enclosed Field	MCT5118	Non designated Landscape Asset	429984.71	277649.916	University of Warwick	Coventry
953	Yards, gardens etc	Post-Medieval	Homestead Plot, Settlement	MCT5119	Non designated Landscape Asset	429937.134	277588.645	University of Warwick	Coventry
954	Upper Croft	Post-Medieval	Enclosed Field	MCT5120	Non designated Landscape Asset	429977.693	277727.03	University of Warwick	Coventry
955	Upper Croft	Post-Medieval	Housing, Settlement	MCT5121	Non designated Landscape Asset	430022.937	277710.421	University of Warwick	Coventry
956	Newberry's Croft	Post-Medieval	Housing, Settlement	MCT5122	Non designated Landscape Asset	429975.723	277670.592	University of Warwick	Coventry
957	Lower Croft	Post-Medieval	Enclosed Field	MCT5123	Non designated Landscape Asset	430008.55	277559.147	University of Warwick	Coventry
958	Lower Croft	Post-Medieval	Housing, Settlement	MCT5124	Non designated Landscape Asset	430024.981	277630.967	University of Warwick	Coventry
959	Upper Wilcox	Post-Medieval	Enclosed Field	MCT5125	Non designated Landscape Asset	430689.973	27713.387	University of Warwick	Coventry
960	The Mill Gardens	Post-Medieval	Garden, Settlement	MCT5126	Non designated Landscape Asset	430673.995	277472.749	University of Warwick	Coventry
961	The Mill house	Post-Medieval	Mill, Watermill	MCT5127	Non designated Landscape Asset	430639.927	277474.344	University of Warwick	Coventry
962	New Close	Post-Medieval	Enclosed Field	MCT5137	Non designated Landscape Asset	430583.266	277756.906	University of Warwick	Coventry
963	Middle Marl Field	Post-Medieval	Enclosed Field	MCT5138	Non designated Landscape Asset	430244.337	278098.475	University of Warwick	Coventry
964	Further Marl Field	Post-Medieval	Enclosed Field	MCT5139	Non designated Landscape Asset	430083.04	278104.103	University of Warwick	Coventry
965	Thistley Field	Post-Medieval	Enclosed Field	MCT5142	Non designated Landscape Asset	430590.271	277963.102	University of Warwick	Coventry
966	Hither Marl Filed	Post-Medieval	Enclosed Field	MCT5143	Non designated Landscape Asset	430375.103	277978.278	University of Warwick	Coventry
967	Great Meadow	Post-Medieval	Enclosed Field	MCT5150	Non designated Landscape Asset	429466.123	278143.336	University of Warwick	Coventry
968	Further Close	Post-Medieval	Enclosed Field	MCT5152	Non designated Landscape Asset	429613.152	278102.806	University of Warwick	Coventry
969	Upper Close	Post-Medieval	Enclosed Field	MCT5154	Non designated Landscape Asset	429744.309	278194.417	University of Warwick	Coventry
970	Stock'd Close	Post-Medieval	Enclosed Field	MCT5158	Non designated Landscape Asset	429592.329	277821.423	University of Warwick	Coventry
971	Home meadow	Post-Medieval	Enclosed Field	MCT5212	Non designated Landscape Asset	430224.025	276101.667	University of Warwick	Coventry
972	Home close	Post-Medieval	Enclosed Field	MCT5213	Non designated Landscape Asset	430139.071	276049.951	University of Warwick	Coventry
973	Highway close	Post-Medieval	Enclosed Field	MCT5214	Non designated Landscape Asset	430088.254	275916.157	University of Warwick	Coventry
974	Broom close	Post-Medieval	Enclosed Field	MCT5215	Non designated Landscape Asset	430007.917	275797.16	University of Warwick	Coventry
975	Middle close	Post-Medieval	Enclosed Field	MCT5216	Non designated Landscape Asset	429940.472	275708.753	University of Warwick	Coventry
976	Five Acres Close	Post-Medieval	Enclosed Field	MCT5217	Non designated Landscape Asset	430077.996	275589.164	University of Warwick	Coventry
977	Further Close	Post-Medieval	Enclosed Field	MCT5218	Non designated Landscape Asset	429957.365	275546.905	University of Warwick	Coventry
978	Long Close	Post-Medieval	Enclosed Field	MCT5219	Non designated Landscape Asset	430165.918	275674.593	University of Warwick	Coventry
979	Barn Close	Post-Medieval	Enclosed Field	MCT5220	Non designated Landscape Asset	430238.595	275792.14	University of Warwick	Coventry
980	Rough Close	Post-Medieval	Enclosed Field	MCT5221	Non designated Landscape Asset	430388.319	275915.266	University of Warwick	Coventry
981	Hopyard Meadow	Post-Medieval	Enclosed Field	MCT5222	Non designated Landscape Asset	430376.011	275745.753	University of Warwick	Coventry
982	Long Meadow	Post-Medieval	Enclosed Field	MCT5223	Non designated Landscape Asset	430207.251	275537.046	University of Warwick	Coventry
983	Potterfield Meadow	Post-Medieval	Enclosed Field	MCT5224	Non designated Landscape Asset	430162.269	275411.724	University of Warwick	Coventry
984	Yards, Gardens etc	Post-Medieval	Garden, Settlement	MCT5225	Non designated Landscape Asset	430255.156	275961.878	University of Warwick	Coventry
985	Tocil House Farm	Post-Medieval	Housing, Farm, Settlement	MCT5226	Non designated Landscape Asset	430246.456	276012.69	University of Warwick	Coventry
986	Barn(s?)	Post-Medieval	Barn	MCT5227	Non designated Landscape Asset	430217.691	275936.295	University of Warwick	Coventry
987	Hill Close	Post-Medieval	Enclosed Field	MCT5228	Non designated Landscape Asset	430505.262	275315.736	University of Warwick	Coventry
988	Orchard Close	Post-Medieval	Enclosed Field	MCT5229	Non designated Landscape Asset	430379.131	275342.528	University of Warwick	Coventry
989	Pottersfield Coppice	Post-Medieval	Wood, Wood	MCT5230	Non designated Landscape Asset	430324.278	275474.119	University of Warwick	Coventry
990	Middle Close	Post-Medieval	Enclosed Field	MCT5231	Non designated Landscape Asset	430488.387	275480.237	University of Warwick	Coventry
991	Barley Close	Post-Medieval	Enclosed Field	MCT5232	Non designated Landscape Asset	430719.786	275293.912	University of Warwick	Coventry
992	The Pingle	Post-Medieval	Enclosed Field	MCT5233	Non designated Landscape Asset	430847.569	275265.129	University of Warwick	Coventry
993	Great Close	Post-Medieval	Enclosed Field	MCT5234	Non designated Landscape Asset	430871.34	275410.406	University of Warwick	Coventry

994 Round Close	Post-Medieval	Enclosed Field	MCT5235	Non designated Landscape Asset	430738.207	275514.759	University of Warwick	Coventry
995 Old Barn Close	Post-Medieval	Enclosed Field	MCT5236	Non designated Landscape Asset	430649.27	275589.773	University of Warwick	Coventry
996 Long Meadow	Post-Medieval	Enclosed Field	MCT5237	Non designated Landscape Asset	430727.335	275742.414	University of Warwick	Coventry
997 Little Close	Post-Medieval	Enclosed Field	MCT5238	Non designated Landscape Asset	430541.095	275609.634	University of Warwick	Coventry
998 Little Meadow	Post-Medieval	Enclosed Field	MCT5239	Non designated Landscape Asset	430426.862	275651.459	University of Warwick	Coventry
999 Dowsford Close	Post-Medieval	Enclosed Field	MCT5240	Non designated Landscape Asset	430848.007	275647.297	University of Warwick	Coventry
1000 Thomas Jeacock	Post-Medieval	Enclosed Field	MCT5241	Non designated Landscape Asset	430620.305	275205.921	University of Warwick	Coventry
1001 Marlpit Field	Post-Medieval	Enclosed Field	MCT5242	Non designated Landscape Asset	430597.237	275392.562	University of Warwick	Coventry
1002 Yards, gardens etc.	Post-Medieval	Garden, Settlement	MCT5243	Non designated Landscape Asset	430473.888	275242.2	University of Warwick	Coventry
1003 Farmhouse	Post-Medieval	Housing, Farm, Settlement	MCT5244	Non designated Landscape Asset	430507.323	275226.652	University of Warwick	Coventry
1004 Barns?	Post-Medieval	Barn	MCT5245	Non designated Landscape Asset	430493.928	275250.103	University of Warwick	Coventry
1005 Pond	Post-Medieval	Pond	MCT5246	Non designated Landscape Asset	430942.557	275547.613	University of Warwick	Coventry
1006 Pond	Post-Medieval	Pond	MCT5247	Non designated Landscape Asset	430921.526	275570.459	University of Warwick	Coventry
1007 Marlpit	Post-Medieval	Clay Pit	MCT5248	Non designated Landscape Asset	430613.487	275214.062	University of Warwick	Coventry
1008 Marlpit	Post-Medieval	Clay Pit	MCT5249	Non designated Landscape Asset	430619.031	275432.861	University of Warwick	Coventry
1009 Clay Croft	Post-Medieval	Enclosed Field	MCT5279	Non designated Landscape Asset	430628.25	276311.218	University of Warwick	Coventry
1010 Upper Dowseford	Post-Medieval	Enclosed Field	MCT5280	Non designated Landscape Asset	430596.316	276057.629	University of Warwick	Coventry
1011 Rotton Meadow	Post-Medieval	Enclosed Field	MCT5281	Non designated Landscape Asset	430486.294	276021.452	University of Warwick	Coventry
1012 Lower Dowseford	Post-Medieval	Enclosed Field	MCT5282	Non designated Landscape Asset	430713.996	275883.009	University of Warwick	Coventry
1013 Dowseford Meadow	Post-Medieval	Enclosed Field	MCT5283	Non designated Landscape Asset	430545.335	275778.925	University of Warwick	Coventry
1014 The Yard	Post-Medieval	Enclosed Field	MCT5284	Non designated Landscape Asset	430398.906	276862.31	University of Warwick	Coventry
1015 The Pingle	Post-Medieval	Enclosed Field	MCT5285	Non designated Landscape Asset	430445.473	276836.924	University of Warwick	Coventry
1016 The Square	Post-Medieval	Enclosed Field	MCT5286	Non designated Landscape Asset	430291.339	276926.263	University of Warwick	Coventry
1017 Great West Field	Post-Medieval	Enclosed Field	MCT5287	Non designated Landscape Asset	430370.908	277001.027	University of Warwick	Coventry
1018 West Field	Post-Medieval	Enclosed Field	MCT5288	Non designated Landscape Asset	430508.28	276920.472	University of Warwick	Coventry
1019 Little West Field	Post-Medieval	Enclosed Field	MCT5289	Non designated Landscape Asset	430529.273	277077.242	University of Warwick	Coventry
1020 Great Cow Meadow	Post-Medieval	Enclosed Field	MCT5290	Non designated Landscape Asset	431054.453	276571.906	University of Warwick	Coventry
1021 Little Cow Pasture	Post-Medieval	Enclosed Field	MCT5291	Non designated Landscape Asset	431084.062	276455.818	University of Warwick	Coventry
1022 Further Meadow	Post-Medieval	Enclosed Field	MCT5292	Non designated Landscape Asset	431269.238	276401.762	University of Warwick	Coventry
1023 Hither Meadow	Post-Medieval	Enclosed Field	MCT5293	Non designated Landscape Asset	431221.357	276528.823	University of Warwick	Coventry
1024 Long Meadow	Post-Medieval	Enclosed Field	MCT5294	Non designated Landscape Asset	431193.258	277158.064	University of Warwick	Coventry
1025 Great Thomas's Meadow	Post-Medieval	Enclosed Field	MCT5295	Non designated Landscape Asset	430941.824	277373.613	University of Warwick	Coventry
1026 Little Thomas's Meadow	Post-Medieval	Enclosed Field	MCT5296	Non designated Landscape Asset	431102.016	277339.166	University of Warwick	Coventry
1027 Upper Sowings	Post-Medieval	Enclosed Field	MCT5297	Non designated Landscape Asset	429892.099	276969.642	University of Warwick	Coventry
1028 Cross Way Close	Post-Medieval	Enclosed Field	MCT5298	Non designated Landscape Asset	430071.814	276927.598	University of Warwick	Coventry
1029 Moat Close	Post-Medieval	Enclosed Field	MCT5299	Non designated Landscape Asset	430039	276865.419	University of Warwick	Coventry
1030 Long Close	Post-Medieval	Enclosed Field	MCT5300	Non designated Landscape Asset	429884.653	276848.679	University of Warwick	Coventry
1031 Corner Close	Post-Medieval	Enclosed Field	MCT5301	Non designated Landscape Asset	429835.249	276748.789	University of Warwick	Coventry
1032 Gautious Piece	Post-Medieval	Enclosed Field	MCT5302	Non designated Landscape Asset	430203.066	276754.472	University of Warwick	Coventry
1033 Yards, Gardens etc	Post-Medieval	Enclosed Field	MCT5303	Non designated Landscape Asset	430863.856	276506.43	University of Warwick	Coventry
1034 Farm?	Post-Medieval	Housing, Settlement	MCT5304	Non designated Landscape Asset	430865.976	276550.562	University of Warwick	Coventry
1035 Barns?	Post-Medieval	Settlement, Building	MCT5305	Non designated Landscape Asset	430856.865	276558.115	University of Warwick	Coventry
1036 Marlpit	Post-Medieval	Clay Pit	MCT5306	Non designated Landscape Asset	430467.496	277031.894	University of Warwick	Coventry
1037 Marlpit	Post-Medieval	Clay Pit	MCT5307	Non designated Landscape Asset	430391.023	276891.462	University of Warwick	Coventry
1038 Pond	Post-Medieval	Pond	MCT5308	Non designated Landscape Asset	430138.802	276738.892	University of Warwick	Coventry
1039 Pond	Post-Medieval	Pond	MCT5309	Non designated Landscape Asset	430090.385	276841.259	University of Warwick	Coventry
1040 Pond	Post-Medieval	Pond	MCT5310	Non designated Landscape Asset	430196.79	276641.721	University of Warwick	Coventry
1041 Home Close	Post-Medieval	Enclosed Field	MCT5311	Non designated Landscape Asset	429027.111	276459.013	University of Warwick	Coventry
1042 Little Furry Close	Post-Medieval	Enclosed Field	MCT5312	Non designated Landscape Asset	428832.723	276551.301	University of Warwick	Coventry
1043 Long Close	Post-Medieval	Enclosed Field	MCT5313	Non designated Landscape Asset	429028.25	276544.221	University of Warwick	Coventry
1044 Birch Close	Post-Medieval	Enclosed Field	MCT5314	Non designated Landscape Asset	429051.566	276633.15	University of Warwick	Coventry
1045 Middle Furry Close	Post-Medieval	Enclosed Field	MCT5315	Non designated Landscape Asset	428874.592	276682.708	University of Warwick	Coventry
1046 Long Furry Close	Post-Medieval	Enclosed Field	MCT5316	Non designated Landscape Asset	428919.227	276816.114	University of Warwick	Coventry
1047 Three Cornered Close	Post-Medieval	Enclosed Field	MCT5317	Non designated Landscape Asset	428938.913	276947.205	University of Warwick	Coventry
1048 Long Waste	Post-Medieval	Enclosed Field	MCT5318	Non designated Landscape Asset	429180.216	277071.986	University of Warwick	Coventry

1049	Slow Beards	Post-Medieval	Enclosed Field	MCT5319	Non designated Landscape Asset	429145.796	276981.746	University of Warwick	Coventry
1050	Little Meadow	Post-Medieval	Enclosed Field	MCT5320	Non designated Landscape Asset	429109.491	276865.799	University of Warwick	Coventry
1051	West Spring Meadow	Post-Medieval	Enclosed Field	MCT5321	Non designated Landscape Asset	429058.299	276758.222	University of Warwick	Coventry
1052	East Spring Field	Post-Medieval	Enclosed Field	MCT5322	Non designated Landscape Asset	429251.176	276699.025	University of Warwick	Coventry
1053	Great Meadow	Post-Medieval	Enclosed Field	MCT5323	Non designated Landscape Asset	429321.198	276830.641	University of Warwick	Coventry
1054	Lower Close	Post-Medieval	Enclosed Field	MCT5324	Non designated Landscape Asset	429256.574	276425.668	University of Warwick	Coventry
1055	Middle Close	Post-Medieval	Enclosed Field	MCT5325	Non designated Landscape Asset	429260.65	276550.653	University of Warwick	Coventry
1056	Upper Hemmings	Post-Medieval	Enclosed Field	MCT5327	Non designated Landscape Asset	429430.949	276679.001	University of Warwick	Coventry
1057	Rough Close	Post-Medieval	Enclosed Field	MCT5328	Non designated Landscape Asset	429626.076	276642.485	University of Warwick	Coventry
1058	Smooth Close	Post-Medieval	Enclosed Field	MCT5329	Non designated Landscape Asset	429529.193	276866.081	University of Warwick	Coventry
1059	Further Rough Close	Post-Medieval	Enclosed Field	MCT5330	Non designated Landscape Asset	429668.328	276844.088	University of Warwick	Coventry
1060	The Pingle	Post-Medieval	Enclosed Field	MCT5331	Non designated Landscape Asset	430531.843	277214.82	University of Warwick	Coventry
1061	Yards, Gardens etc	Post-Medieval	Homestead Plot, Settlement	MCT5332	Non designated Landscape Asset	430430.086	277215.762	University of Warwick	Coventry
1062	Moat Houses	Post-Medieval	Housing, Farm, Settlement	MCT5333	Non designated Landscape Asset	430433.294	277208.491	University of Warwick	Coventry
1063	Barns?	Post-Medieval	Settlement, Building	MCT5334	Non designated Landscape Asset	430422.14	277220.758	University of Warwick	Coventry
1064	Little Stocking	Post-Medieval	Enclosed Field	MCT5335	Non designated Landscape Asset	430376.274	277147.892	University of Warwick	Coventry
1065	Great Stocking	Post-Medieval	Enclosed Field	MCT5336	Non designated Landscape Asset	430446.923	277121.002	University of Warwick	Coventry
1066	Moat Close	Post-Medieval	Enclosed Field	MCT5337	Non designated Landscape Asset	430485.869	277284.133	University of Warwick	Coventry
1067	Moore Hall Moat	Post-Medieval	Moat	MCT5338	Non designated Landscape Asset	430482.414	277216.178	University of Warwick	Coventry
1068	Clover Close	Post-Medieval	Enclosed Field	MCT5339	Non designated Landscape Asset	430613.872	277313.647	University of Warwick	Coventry
1069	Daisy Close	Post-Medieval	Enclosed Field	MCT5340	Non designated Landscape Asset	430714.09	277286.671	University of Warwick	Coventry
1070	Further Close	Post-Medieval	Enclosed Field	MCT5341	Non designated Landscape Asset	430808.406	277223.489	University of Warwick	Coventry
1071	Shoulder of Mutton	Post-Medieval	Enclosed Field	MCT5342	Non designated Landscape Asset	431335.16	277105.698	University of Warwick	Coventry
1072	Upper Kirby Corner Meado	Post-Medieval	Enclosed Field	MCT5344	Non designated Landscape Asset	429760.605	276291.626	University of Warwick	Coventry
1073	Lower Kirby Corner Meadow	Post-Medieval	Enclosed Field	MCT5345	Non designated Landscape Asset	429941.226	276210.052	University of Warwick	Coventry
1074	The Meadow	Post-Medieval	Enclosed Field	MCT5346	Non designated Landscape Asset	430791.852	277374.02	University of Warwick	Coventry
1075	Barley Close	Post-Medieval	Enclosed Field	MCT5347	Non designated Landscape Asset	430868.401	276787.858	University of Warwick	Coventry
1076	Elder Close	Post-Medieval	Enclosed Field	MCT5348	Non designated Landscape Asset	430840.778	276959.947	University of Warwick	Coventry
1077	Nether Piece	Post-Medieval	Enclosed Field	MCT5349	Non designated Landscape Asset	430672.729	277088.522	University of Warwick	Coventry
1078	Horse Close	Post-Medieval	Enclosed Field	MCT5350	Non designated Landscape Asset	430683.46	276871.098	University of Warwick	Coventry
1079	Great Botts Ground	Post-Medieval	Enclosed Field	MCT5351	Non designated Landscape Asset	430975.337	277540.394	University of Warwick	Coventry
1080	Little Botts Ground	Post-Medieval	Enclosed Field	MCT5352	Non designated Landscape Asset	431011.222	277703.165	University of Warwick	Coventry
1081	Nether Cannocks Close	Post-Medieval	Enclosed Field	MCT5354	Non designated Landscape Asset	431379.448	276876.077	University of Warwick	Coventry
1082	Moat Close	Post-Medieval	Enclosed Field	MCT5357	Non designated Landscape Asset	431511.415	276619.88	University of Warwick	Coventry
1083	George's Meadow	Post-Medieval	Enclosed Field	MCT5358	Non designated Landscape Asset	431336.439	276767.091	University of Warwick	Coventry
1084	Little Cannocks	Post-Medieval	Enclosed Field	MCT5359	Non designated Landscape Asset	431339.719	276672.502	University of Warwick	Coventry
1085	Great Town Meadow	Post-Medieval	Enclosed Field	MCT5360	Non designated Landscape Asset	431318.48	276584.367	University of Warwick	Coventry
1086	Little Town Meadow	Post-Medieval	Enclosed Field	MCT5361	Non designated Landscape Asset	431213.24	276617.318	University of Warwick	Coventry
1087	The Great Close	Post-Medieval	Enclosed Field	MCT5362	Non designated Landscape Asset	431450.789	276475.367	University of Warwick	Coventry
1088	Long Close	Post-Medieval	Enclosed Field	MCT5363	Non designated Landscape Asset	431383.617	276321.14	University of Warwick	Coventry
1089	Strettons Close	Post-Medieval	Enclosed Field	MCT5364	Non designated Landscape Asset	431332.045	276200.686	University of Warwick	Coventry
1090	Dalimoor Brom Close	Post-Medieval	Enclosed Field	MCT5365	Non designated Landscape Asset	431210.869	275959.867	University of Warwick	Coventry
1091	Dalimoor Barn Close	Post-Medieval	Enclosed Field	MCT5366	Non designated Landscape Asset	431042.664	275727.746	University of Warwick	Coventry
1092	Dalimoor Meadow	Post-Medieval	Enclosed Field	MCT5367	Non designated Landscape Asset	431026.253	275939.541	University of Warwick	Coventry
1093	Yards, Gardens etc	Post-Medieval	Garden, Settlement	MCT5368	Non designated Landscape Asset	430808.768	276739.288	University of Warwick	Coventry
1094	Farm?	Post-Medieval	Housing, Settlement	MCT5369	Non designated Landscape Asset	430837.501	276711.276	University of Warwick	Coventry
1095	Barns?	Post-Medieval	Settlement, Building	MCT5370	Non designated Landscape Asset	430803.903	276719.022	University of Warwick	Coventry
1096	Lane Close	Post-Medieval	Enclosed Field	MCT5371	Non designated Landscape Asset	429736	276993.956	University of Warwick	Coventry
1097	Three Acres Close	Post-Medieval	Enclosed Field	MCT5372	Non designated Landscape Asset	429652.302	277031.209	University of Warwick	Coventry
1098	Three Cornered Close	Post-Medieval	Enclosed Field	MCT5373	Non designated Landscape Asset	429484.731	277071.736	University of Warwick	Coventry
1099	Four Acre Close	Post-Medieval	Enclosed Field	MCT5374	Non designated Landscape Asset	429427.581	276958.587	University of Warwick	Coventry
1100	Broom Close	Post-Medieval	Enclosed Field	MCT5375	Non designated Landscape Asset	429317.078	276977.544	University of Warwick	Coventry
1101		Post-Medieval	Enclosed Field	MCT5376	Non designated Landscape Asset	430169.278	276414.395	University of Warwick	Coventry
1102		Post-Medieval	Enclosed Field	MCT5377	Non designated Landscape Asset	430436.413	276732.908	University of Warwick	Coventry
1103		Post-Medieval	Enclosed Field	MCT5378	Non designated Landscape Asset	430773.808	276280.977	University of Warwick	Coventry

1104	Post-Medieval	Enclosed Field	MCT5379	Non designated Landscape Asset	430985.785	276110.358	University of Warwick	Coventry
1105	Post-Medieval	Enclosed Field	MCT5380	Non designated Landscape Asset	431082.029	276318.541	University of Warwick	Coventry
1106	Post-Medieval	Enclosed Field	MCT5381	Non designated Landscape Asset	431200.986	276738.857	University of Warwick	Coventry
1107	Post-Medieval	Enclosed Field	MCT5382	Non designated Landscape Asset	431314.804	277039.321	University of Warwick	Coventry
1108	Post-Medieval	Enclosed Field	MCT5383	Non designated Landscape Asset	431303.928	277222.468	University of Warwick	Coventry
1109	Post-Medieval	Enclosed Field	MCT5385	Non designated Landscape Asset	431023.863	277143.577	University of Warwick	Coventry
1110	Post-Medieval	Enclosed Field	MCT5386	Non designated Landscape Asset	431069.149	276845.142	University of Warwick	Coventry
1111 Broom Field	Post-Medieval	Enclosed Field	MCT5387	Non designated Landscape Asset	429928.458	276111.551	University of Warwick	Coventry
1112 Middle Close	Post-Medieval	Enclosed Field	MCT5388	Non designated Landscape Asset	429853.442	276059.532	University of Warwick	Coventry
1113 Little Close	Post-Medieval	Enclosed Field	MCT5389	Non designated Landscape Asset	429825.507	275989.272	University of Warwick	Coventry
1114 Kirby Corner Meadow	Post-Medieval	Enclosed Field	MCT5390	Non designated Landscape Asset	429620.614	276061.673	University of Warwick	Coventry
1115 Pit Field	Post-Medieval	Enclosed Field	MCT5391	Non designated Landscape Asset	429795.454	275788.005	University of Warwick	Coventry
1116 Free Field	Post-Medieval	Enclosed Field	MCT5392	Non designated Landscape Asset	429695.965	275947.147	University of Warwick	Coventry
1117 Barn Close	Post-Medieval	Enclosed Field	MCT5394	Non designated Landscape Asset	428359.67	276803.178	University of Warwick	Coventry
1118 The Lodge Close	Post-Medieval	Enclosed Field	MCT5396	Non designated Landscape Asset	428157.711	276664.633	University of Warwick	Coventry
1119 Fincher's Close	Post-Medieval	Enclosed Field	MCT5397	Non designated Landscape Asset	428322.463	276680.629	University of Warwick	Coventry
1120 Yards, gardens etc	Post-Medieval	Homestead Plot, Settlement	MCT5399	Non designated Landscape Asset	428890.104	276458.137	University of Warwick	Coventry
1121 Westheath Farm?	Post-Medieval	Housing, Farm, Settlement	MCT5400	Non designated Landscape Asset	428908.75	276454.568	University of Warwick	Coventry
1122 Barn?	Post-Medieval	Barn	MCT5401	Non designated Landscape Asset	428872.368	276459.207	University of Warwick	Coventry
1123 Pond	Post-Medieval	Pond	MCT5402	Non designated Landscape Asset	428860.204	276434.834	University of Warwick	Coventry
1124	Post-Medieval	Enclosed Field	MCT5403	Non designated Landscape Asset	431399.302	277001.892	University of Warwick	Coventry
1125 Wainbody Wood	Post-Medieval	Wood, Plantation	MCT5408	Non designated Landscape Asset	431097.694	275236.12	University of Warwick	Coventry
1126 Wainbody Wood	Post-Medieval	Wood, Plantation	MCT5409	Non designated Landscape Asset	431179.912	275052.926	University of Warwick	Coventry
1127 Wainbody Wood	Post-Medieval	Wood, Plantation	MCT5410	Non designated Landscape Asset	431379.274	274931.139	University of Warwick	Coventry
1128 Wainbody Wood	Post-Medieval	Wood, Plantation	MCT5423	Non designated Landscape Asset	431538.533	274785.881	University of Warwick	Coventry
1129 Wainbody Wood	Post-Medieval	Wood, Plantation	MCT5424	Non designated Landscape Asset	431609.026	274634.322	University of Warwick	Coventry
1130 Horse Close Meadow	Post-Medieval	Enclosed Field	MCT5425	Non designated Landscape Asset	431465.78	275055.422	University of Warwick	Coventry
1131 Further Horse Close	Post-Medieval	Enclosed Field	MCT5426	Non designated Landscape Asset	431531.664	275194.974	University of Warwick	Coventry
1132 Hither Horse Close	Post-Medieval	Enclosed Field	MCT5427	Non designated Landscape Asset	431608.98	275065.758	University of Warwick	Coventry
1133 The Quarry	Post-Medieval	Enclosed Field	MCT5433	Non designated Landscape Asset	431409.262	274218.772	University of Warwick	Coventry
1134 Great Grimeswood	Post-Medieval	Enclosed Field	MCT5434	Non designated Landscape Asset	431398.562	274387.83	University of Warwick	Coventry
1135 Pit Close	Post-Medieval	Enclosed Field	MCT5436	Non designated Landscape Asset	431468.035	274572.323	University of Warwick	Coventry
1136 Middle Close	Post-Medieval	Enclosed Field	MCT5437	Non designated Landscape Asset	431338.351	274676.507	University of Warwick	Coventry
1137 Upper Close	Post-Medieval	Enclosed Field	MCT5438	Non designated Landscape Asset	431213.962	274798.473	University of Warwick	Coventry
1138 Garden	Post-Medieval	Garden, Settlement	MCT5476	Non designated Landscape Asset	428483.23	276496.625	University of Warwick	Coventry
1139 Frederick's Close	Post-Medieval	Enclosed Field	MCT5477	Non designated Landscape Asset	428491.015	276571.852	University of Warwick	Coventry
1140 Cottage	Post-Medieval	Housing, Settlement	MCT5478	Non designated Landscape Asset	428474.316	276500.841	University of Warwick	Coventry
1141 Garden	Post-Medieval	Garden, Settlement	MCT5479	Non designated Landscape Asset	428610.975	276465.288	University of Warwick	Coventry
1142 Cottage	Post-Medieval	Housing, Settlement	MCT5480	Non designated Landscape Asset	428575.21	276459.831	University of Warwick	Coventry
1143 Garden	Post-Medieval	Garden, Settlement	MCT5481	Non designated Landscape Asset	428678.795	276432.794	University of Warwick	Coventry
1144 Garden	Post-Medieval	Garden, Settlement	MCT5482	Non designated Landscape Asset	428704.844	276425.674	University of Warwick	Coventry
1145 Garden	Post-Medieval	Garden, Settlement	MCT5483	Non designated Landscape Asset	428716.302	276454.246	University of Warwick	Coventry
1146 Cottage	Post-Medieval	Housing, Settlement	MCT5484	Non designated Landscape Asset	428697.074	276430.723	University of Warwick	Coventry
1147 Cottage	Post-Medieval	Housing, Settlement	MCT5485	Non designated Landscape Asset	428674.341	276435.46	University of Warwick	Coventry
1148 Cottage	Post-Medieval	Housing, Settlement	MCT5486	Non designated Landscape Asset	428710.874	276462.813	University of Warwick	Coventry
1149 Moat Close	Post-Medieval	Pasture	MCT9493	Non designated Landscape Asset	431277.296	277408.994	University of Warwick	Coventry



AOC Archaeology Group, Edgefield Industrial Estate, Edgefield Road, Loanhead EH20 9SY

tel: 0131 555 4425 | **fax:** 0131 555 4426 | **e-mail:** edinburgh@aocarchaeology.com