





















-  Country Park Boundary
-  Community Zone
-  Wild Meadow Zone
-  Tach Brook Wetland Zone
-  Play Areas
-  Food Growing Areas
-  Community Hub/Cafe
-  Primary 3m Wide Surfaced Footpath/Cyclepath
-  Secondary 1.5m Mown Surfaced Footpaths
-  Connection through private land ownership
-  Gateways to the Country Park
-  Tach Brook watercourse
-  Emerging Footpath/Cycle Path Outside the Country Park
-  Existing traffic free cycle route
-  Shared Parking Facilities with School


### Tach Brook Wetland Zone





- Wet meadows
- Priority for wildlife
- Boardwalks
- Access to Tach Brook
- Bird Hides

### Wild Meadow Zone

- Natural Play Areas
- Adventurous Routes
- Meadow Grassland
- Expansive Views
- Pond dipping



### Community Zone

- Community Hub/Cafe
- Community Orchards
- Food Growing
- Picnic Areas
- Easy Access Paths





