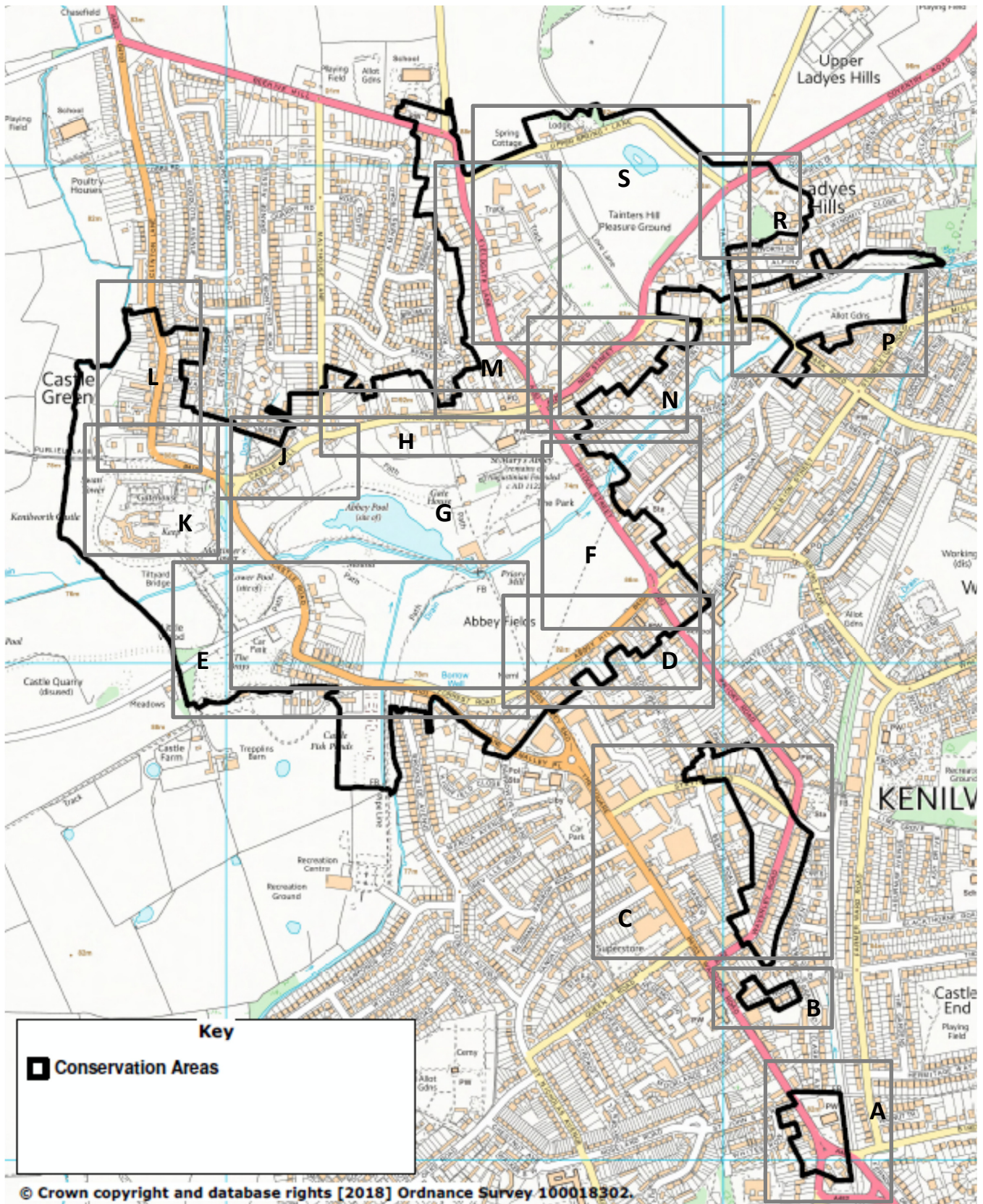


Policy Map 5.4 – Character Areas – Policy KP13



Index to Kenilworth Character Areas

Policy KP13A

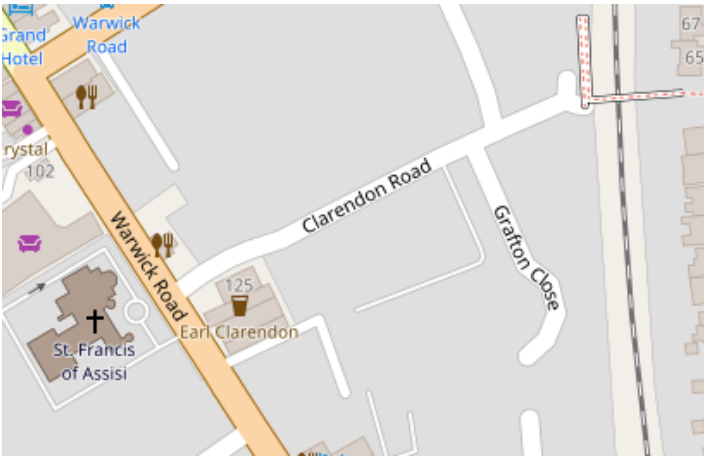
Design Management in St John's



Map by OpenStreetMap

Policy KP13B

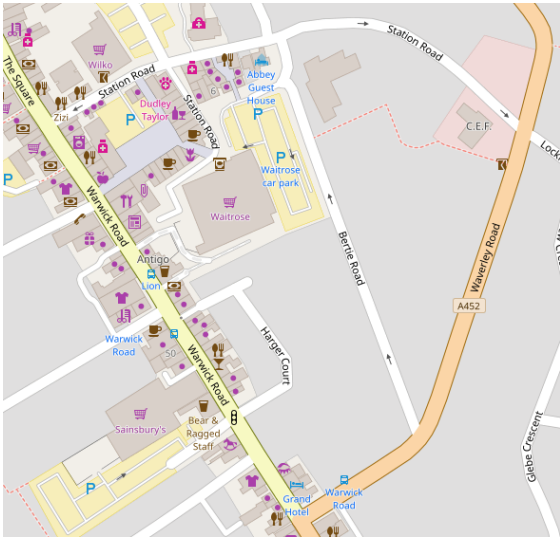
Design Management in Clarendon Road



Map by OpenStreetMap

Policy KP13C

Design Management in Station Road and Waverley Road



Map by OpenStreetMap

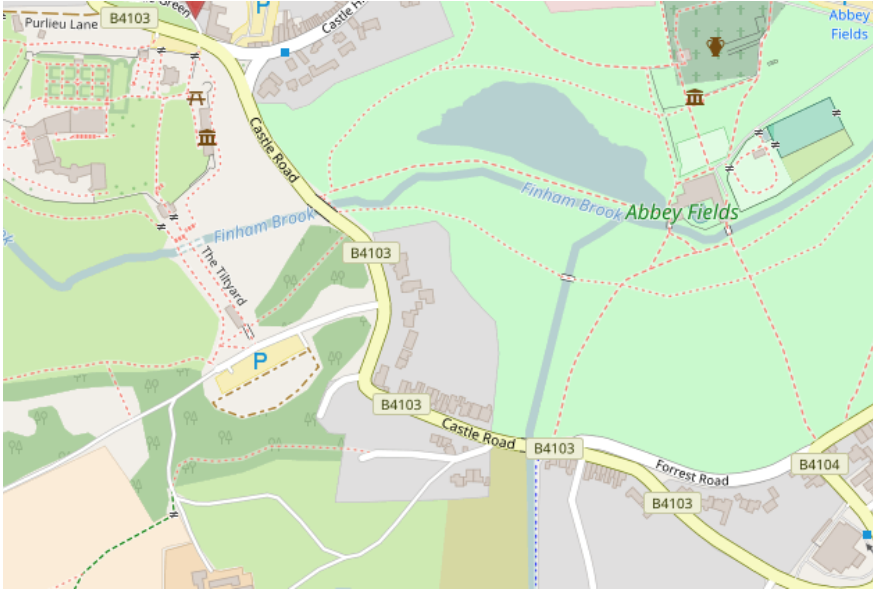
Policy KP13D

Design Management in Abbey Hill



Map by OpenStreetMap

Policy KP13E Design Management in Forrest Road and Castle Road



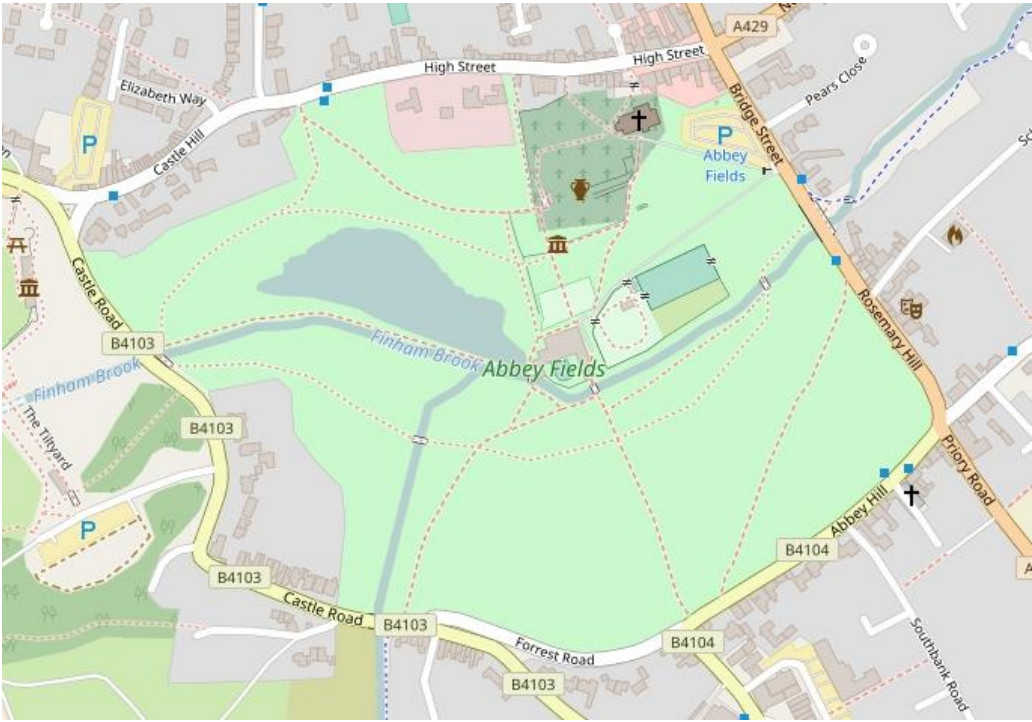
Map by OpenStreetMap

Policy KP13F Design Management in Bridge Street



Map by OpenStreetMap

Policy KP13G Design Management in Abbey Fields



Map by OpenStreetMap

Policy KP13H Design Management in High Street



Map by OpenStreetMap

Policy KP13J

Design Management in Castle Hill and Little Virginia



Map by OpenStreetMap

Policy KP13K

Castle Green and the Castle



Map by OpenStreetMap

Policy KP13L

Design Management in Clinton Lane

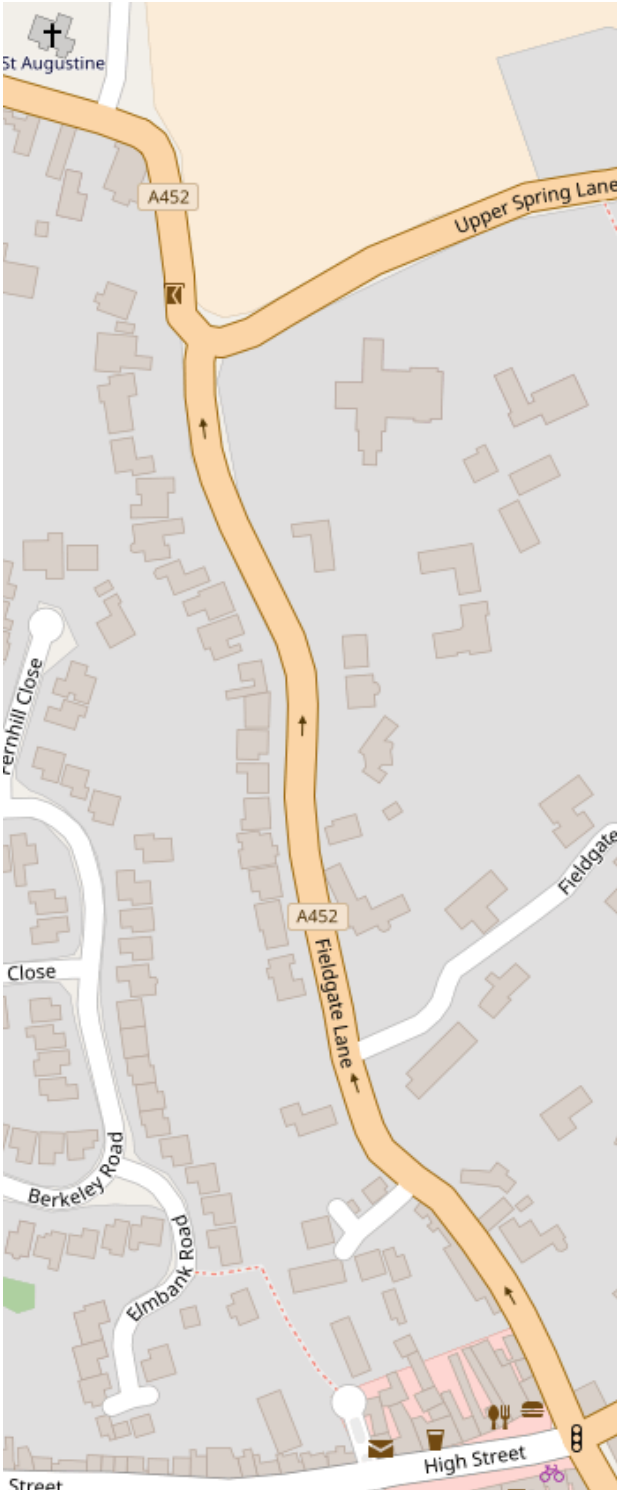


Map by OpenStreetMap

Policy KP13M

Design Management in Fieldgate Lane

-



Map by OpenStreetMap

Policy KP13N

Design Management in New Street



Map by OpenStreetMap

Policy KP13P
Allotments

Design Management in Lower Ladies Hill and the Odibourne



Map by OpenStreetMap

Policy KP14R Design Management in Upper Ladyes Hill



Map by Google Maps

Policy KP13S Design Management in Upper Spring Lane and Tainters Hill



Map by OpenStreetMap