

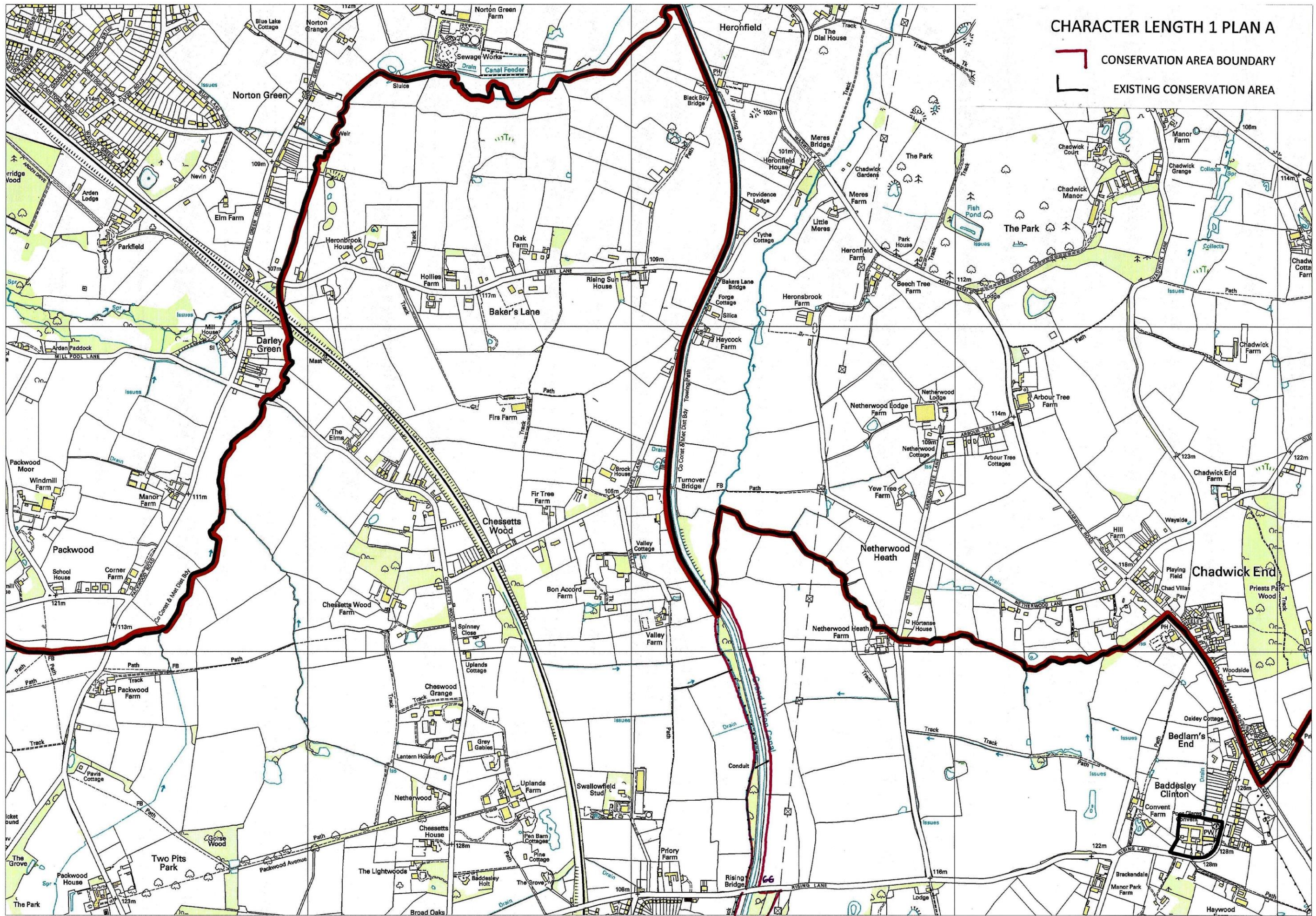


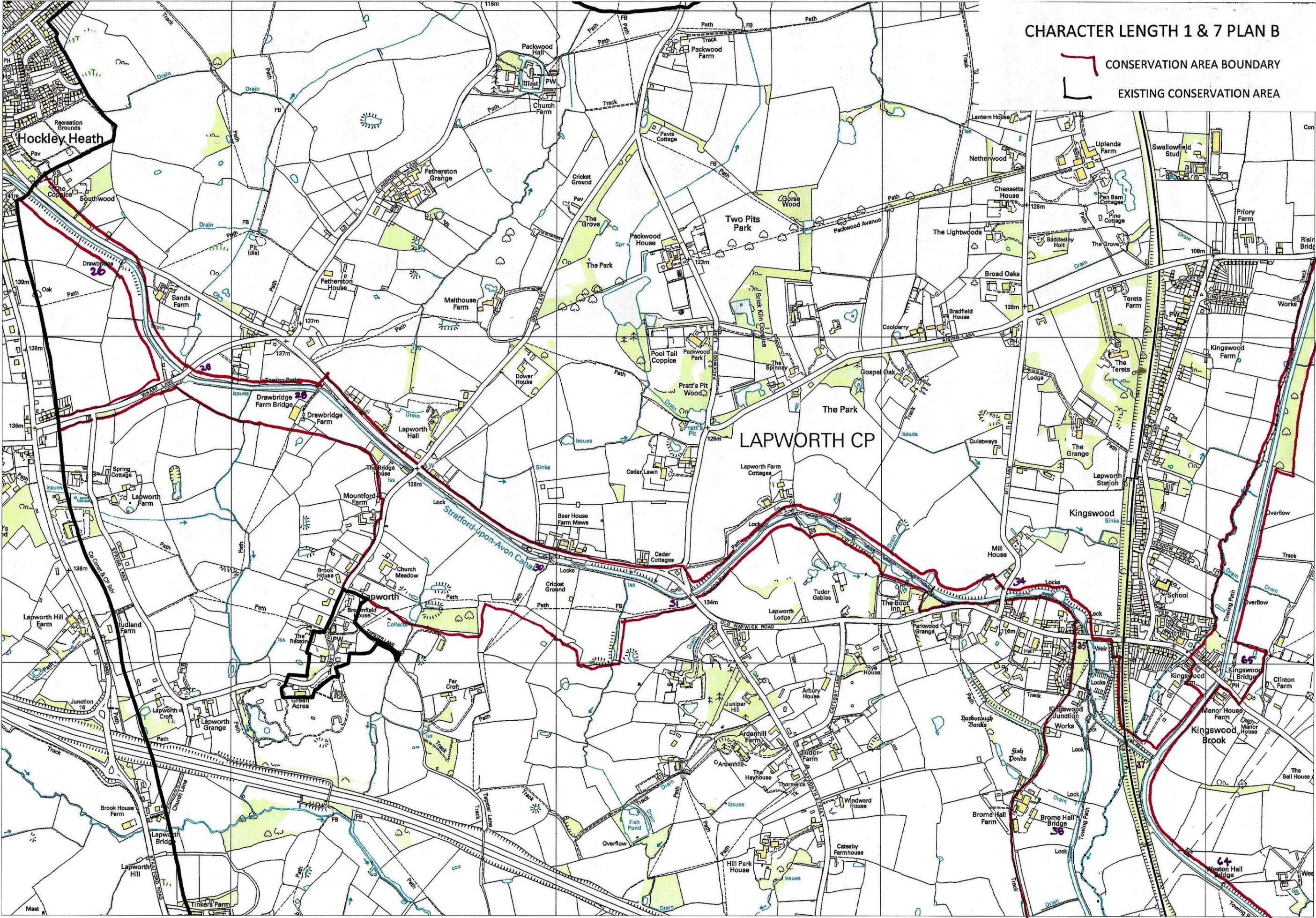
CHARACTER LENGTH 1 PLAN A

-  CONSERVATION AREA BOUNDARY
-  EXISTING CONSERVATION AREA





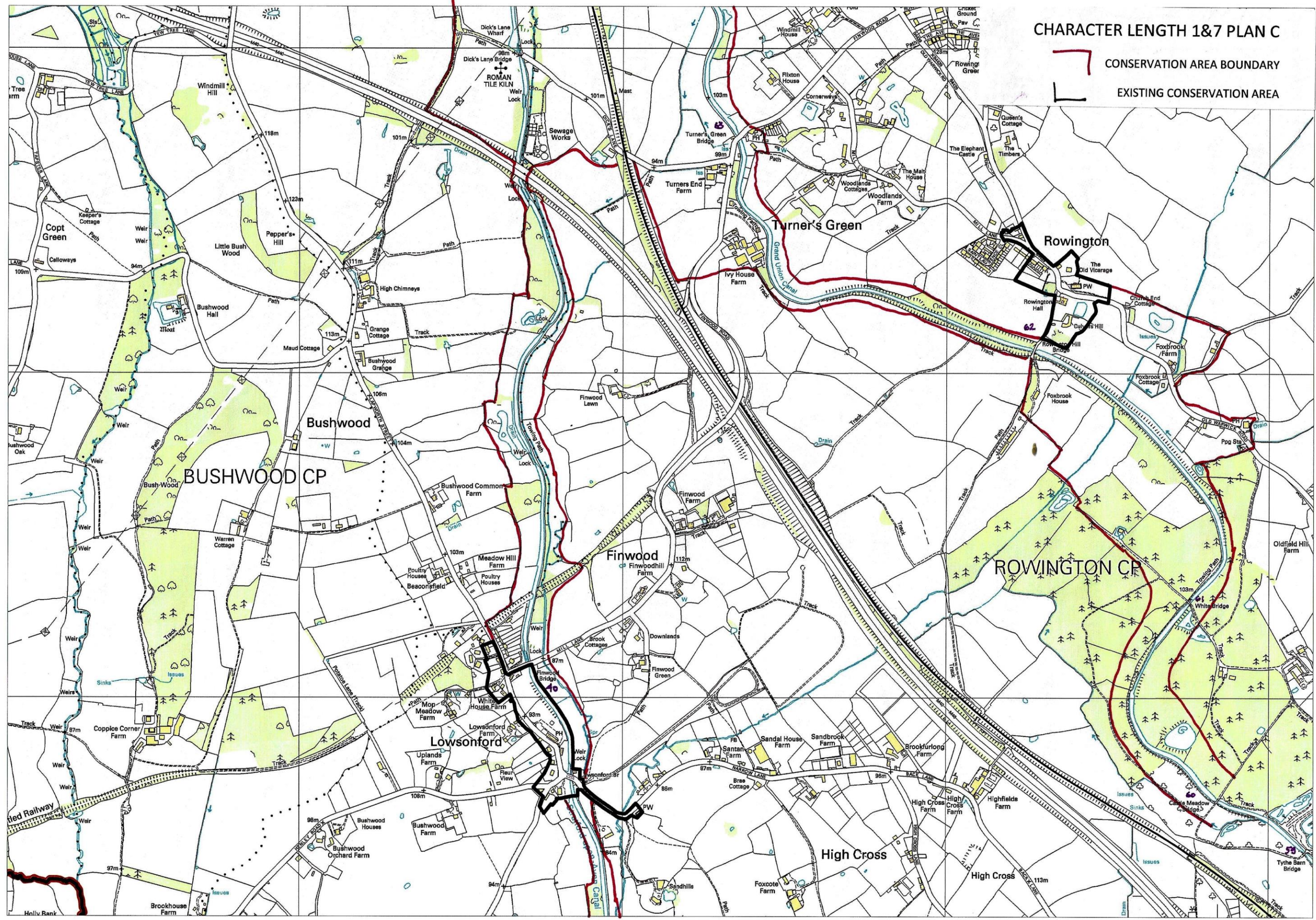
CHARACTER LENGTH 1 & 7 PLAN B

- CONSERVATION AREA BOUNDARY
- EXISTING CONSERVATION AREA



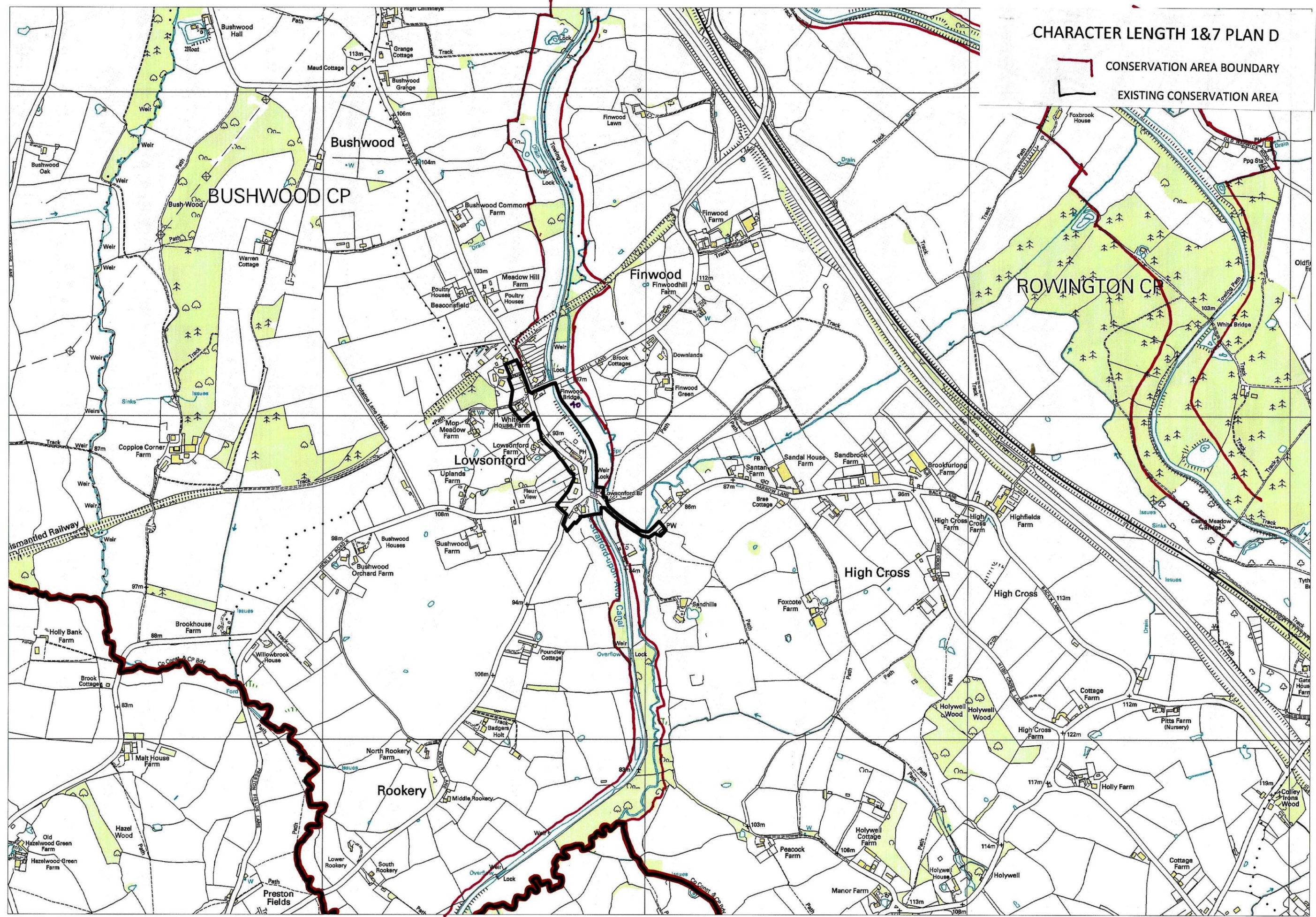
CHARACTER LENGTH 1&7 PLAN C

 CONSERVATION AREA BOUNDARY
 EXISTING CONSERVATION AREA



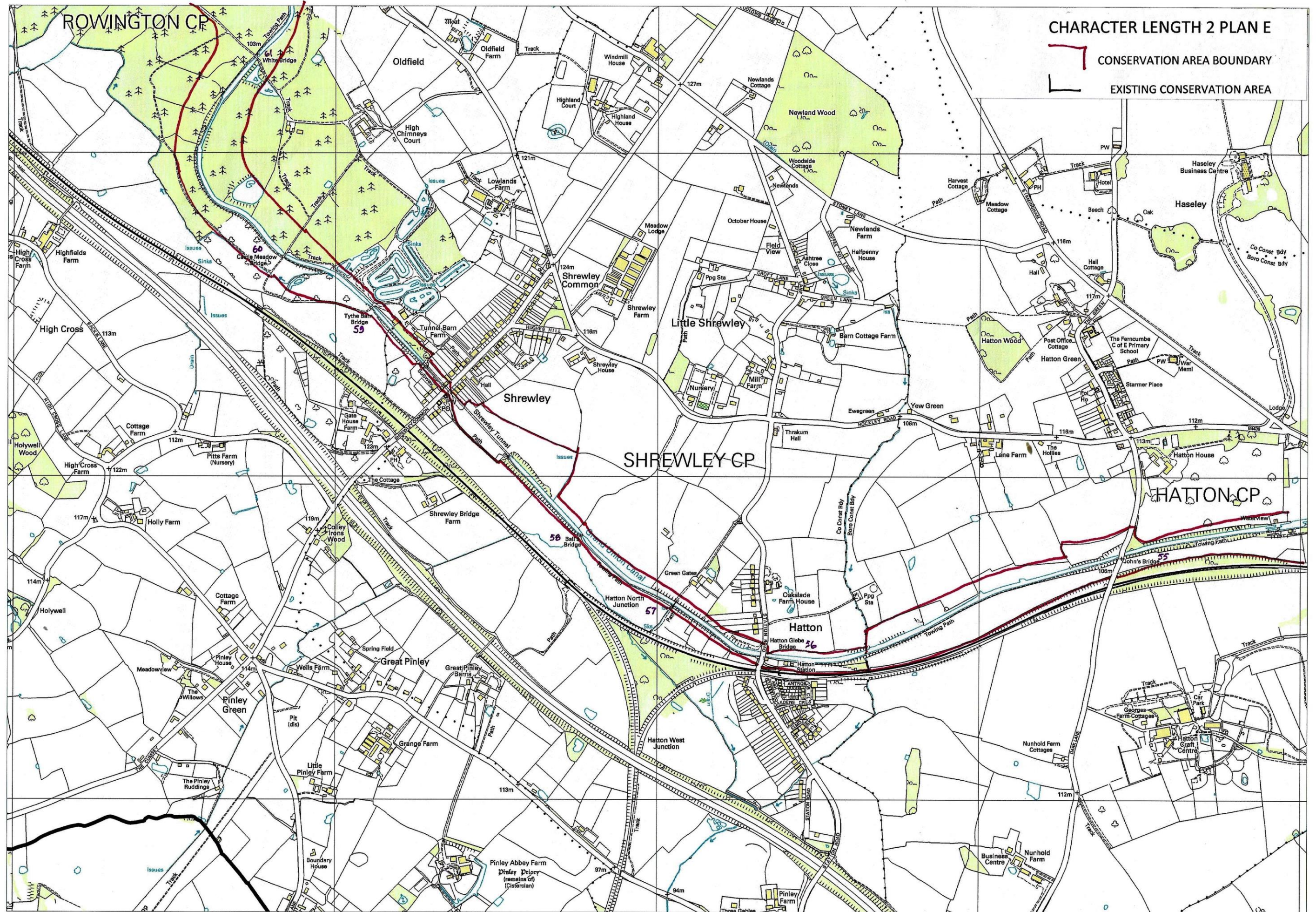
CHARACTER LENGTH 1&7 PLAN D

- CONSERVATION AREA BOUNDARY
- EXISTING CONSERVATION AREA





CHARACTER LENGTH 2 PLAN E

CONSERVATION AREA BOUNDARY
EXISTING CONSERVATION AREA



CHARACTER LENGTH 2 PLAN F

 CONSERVATION AREA BOUNDARY
 EXISTING CONSERVATION AREA

