





© Crown copyright and database rights [2017] Ordnance Survey 100018302.

Key

-  WDLP - Green Belt (DS18)
-  WDLP - Housing Allocations (DS11)
-  REF No.
-  WDC District Boundary

32. Aylesbury House

**Local Plan
Policies
Map**

