




© Crown copyright and database rights [2017] Ordnance Survey 100018302.

Key

-  WDLP - Green Belt (DS18)
-  WDLP - Infill Village Boundaries
-  WDC District Boundary

22. Norton Lindsey

**Local Plan
Policies
Map**

