




© Crown copyright and database rights [2017] Ordnance Survey 100018302.

**Key**

-  WDLP - Green Belt (DS18)
-  WDLP - Major Housing Commitments (DS7)
-  WDLP - Growth Village Envelopes (H10)

**15. Radford Semele**

**Local Plan Policies Map**

