

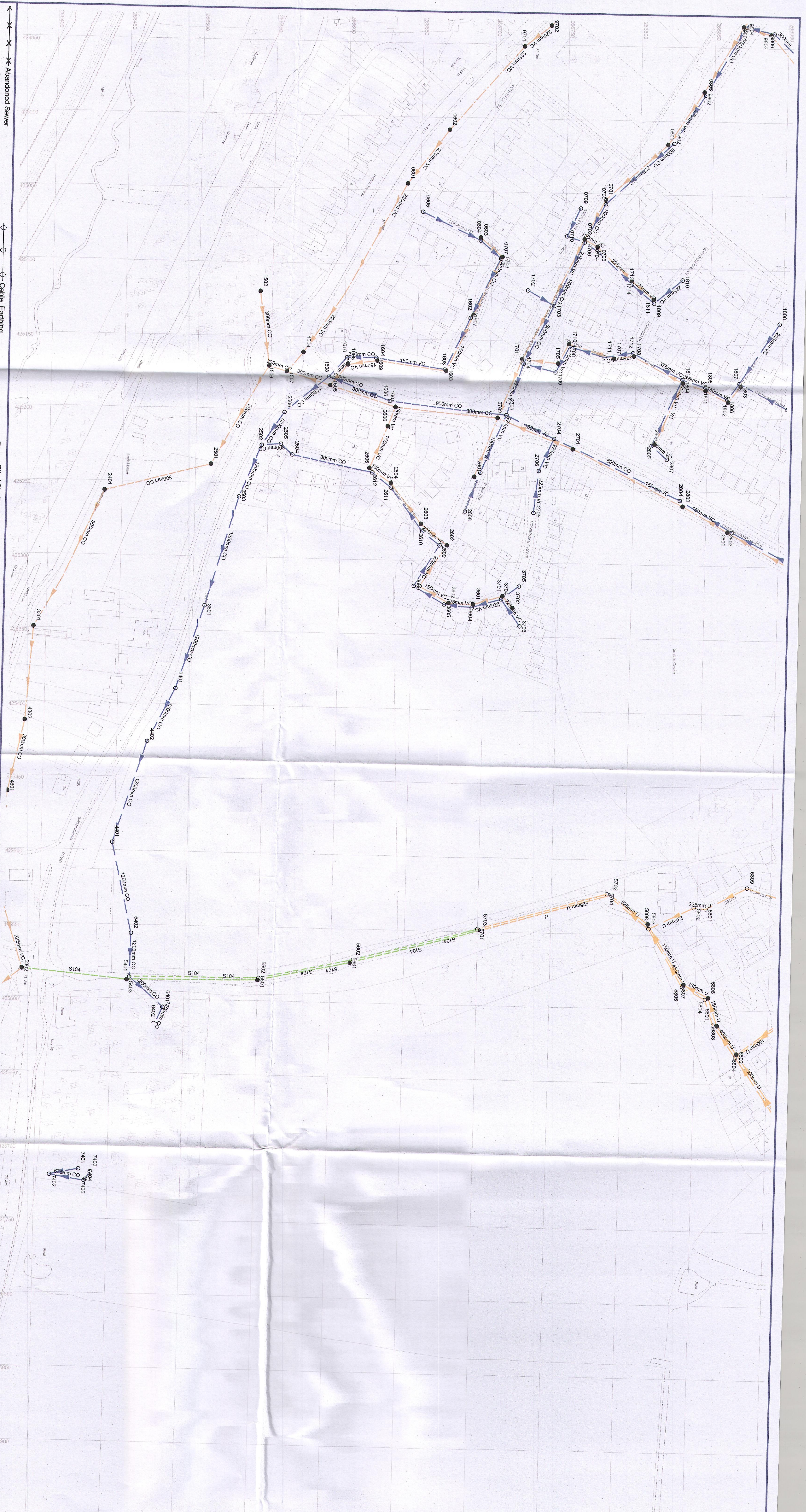
The following Asset Owners are NOT currently members of LineSearchbeforeUdig, however you should contact them before proceeding. Please be aware that this list is not exhaustive and that **IT IS YOUR RESPONSIBILITY TO IDENTIFY AND CONTACT ALL ASSET OWNERS WITHIN YOUR SEARCH AREA.**

Not Notified			
Asset Owner	Preferred contact method	Phone	Status
BskyB Telecommunications	nrswa@bskyb.com	02070323234	Not Notified
BT	https://www.swns.bt.com/pls/mbe/welcome.home	08009173993	Not Notified
Colt	plantenquiries@catelecomuk.com	01227768427	Not Notified
Energetics Electricity	plantenquiries@energetics-uk.com	01698404646	Not Notified
Fulcrum	FPLplantprotection@fulcrum.co.uk	03330146455	Not Notified
GTC	https://pe.gtc-uk.co.uk/PlantEnqMembership	01359240363	Not Notified
Instalcom	plantenquiries@instalcom.co.uk	02087314613	Not Notified
Interoute	interoute.enquiries@plancast.co.uk	02070259000	Not Notified
National Grid Gas Distribution (below 2 bar)	plantprotection@nationalgrid.com	0800688588	Not Notified
Severn Trent Water	http://www.stwater.co.uk/category/118	01214523306	Not Notified
Tata, KPN (c/- McNicholas)	plantenquiries@mcnicholas.co.uk	03300558469	Not Notified
Verizon Business	osp-team@uk.verizonbusiness.com	01293611736	Not Notified
Virgin Media	http://www.digdat.co.uk	08708883116	Not Notified
Vodafone	osm.enquiries@atkinglobal.com	01454662881	Not Notified
Vtesse Networks	https://vtplant.vtesse.com	01992532100	Not Notified
Warwickshire CC (St Lighting)	streetlighting@warwickshire.gov.uk	01926736573	Not Notified
Warwickshire CC (Traffic Signals)	trafficsignals@warwickshire.gov.uk	01926412810	Not Notified

Disclaimer

The results of this Enquiry have been provided for the sole use of the Enquirer and no other party. The asset information on which the Enquiry results are based has been provided by LineSearchbeforeUdig members, LineSearchbeforeUdig will provide no guarantee that such information is accurate or reliable nor does it monitor such asset information for accuracy and reliability going forward. There are also asset owners which do not participate in the enquiry service operated by LineSearchbeforeUdig, including but not exclusively those set out above. Therefore, LineSearchbeforeUdig cannot make any representation or give any guarantee or warranty as to the completeness of the information contained in the enquiry results.

LineSearchbeforeUdig and its employees, agents and consultants accept no liability (except insofar as liability under any statute that cannot be excluded) arising in respect thereof or in any other way for errors or omissions including responsibility to any person by reason of negligence. Please refer to LineSearchbeforeUdig's Terms of Use for full terms of use available at www.linesearchbeforeudig.co.uk



- Private Abandoned Sewer
- Private Combined Gravity Sewer
- Private Foul Gravity Sewer
- Private Surface Water Gravity Sewer
- Public Combined Gravity Sewer
- Public Foul Gravity Sewer
- Public Surface Water Gravity Sewer
- Trunk Combined Gravity Sewer
- Trunk Foul Use Gravity Sewer
- Trunk Surface Water Gravity Sewer
- Combined Use Pressurised Sewer
- Foul Use Pressurised Sewer
- Surface Water Pressurised Sewer
- Highway Drain
- Combined Lateral Drain (SS)
- Foul Lateral Drain (SS)
- Surface Water Lateral Drain (SS)

- Cable, Earthing
- Cable Junction
- Cable, Optical Fibre/Instrumentation
- Cable, Low Voltage
- Cable, High Voltage
- Cable, Other
- Housing, Building
- Housing, Kiosk
- Disposal Site
- Sewage Treatment Works
- Housing, Other
- Pipe Support Structure
- Sewage Pumping Facility
- Sewer Facility Connection Inlet / Outlet


- Blind Shaft
- Combined Use Manhole
- Flushing Chamber
- Foul Use Manhole
- Grease Trap
- Head Node
- Hydrobrake
- Lampole
- Outfall
- Overflow
- Penstock
- Percol Interceptor

- Sewer Chemical Injection Point
- Sewer Junction
- Sewerage Air Valve
- Sewerage Hatch Box Point
- Sewerage Isolation Valve
- Soakaway
- Surface Water Manhole
- Vent Column
- Waste Water Storage
- Culverted Watercourse
- Pre-1937 Properties

CATEGORIES

- W - WEIR
- C - CASCADE
- DB - DAMBOARD
- SE - SIDE ENTRY
- FV - FLAP VALVE
- BD - BACK DRIP
- S - SIPHON
- HD - HIGHWAY DRAIN
- S104 - SECTION 104

All Private Sewers are shown in magenta
 All section 104 sewers are shown in green
 All sewers that have been transferred to Severn Trent Water after the 1st October 2011, but have not been surveyed and confirmed by Severn Trent Water are shown in orange

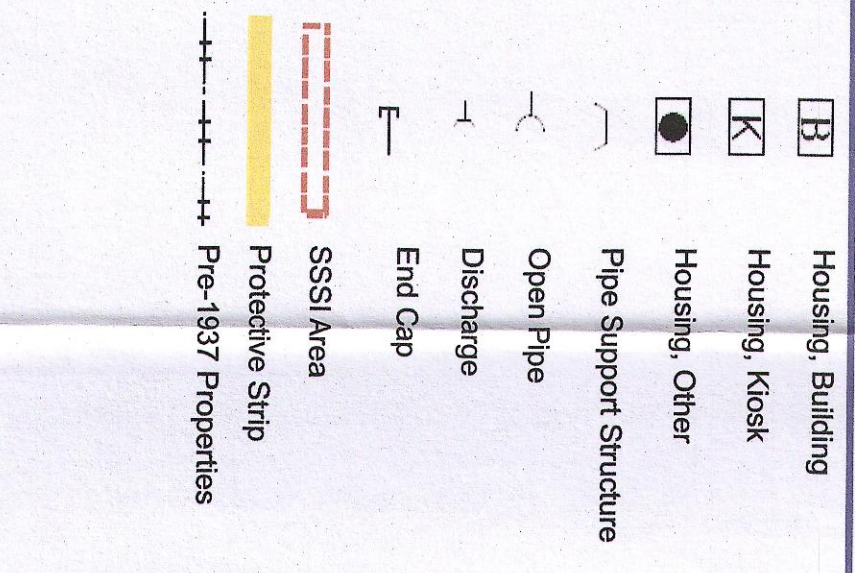
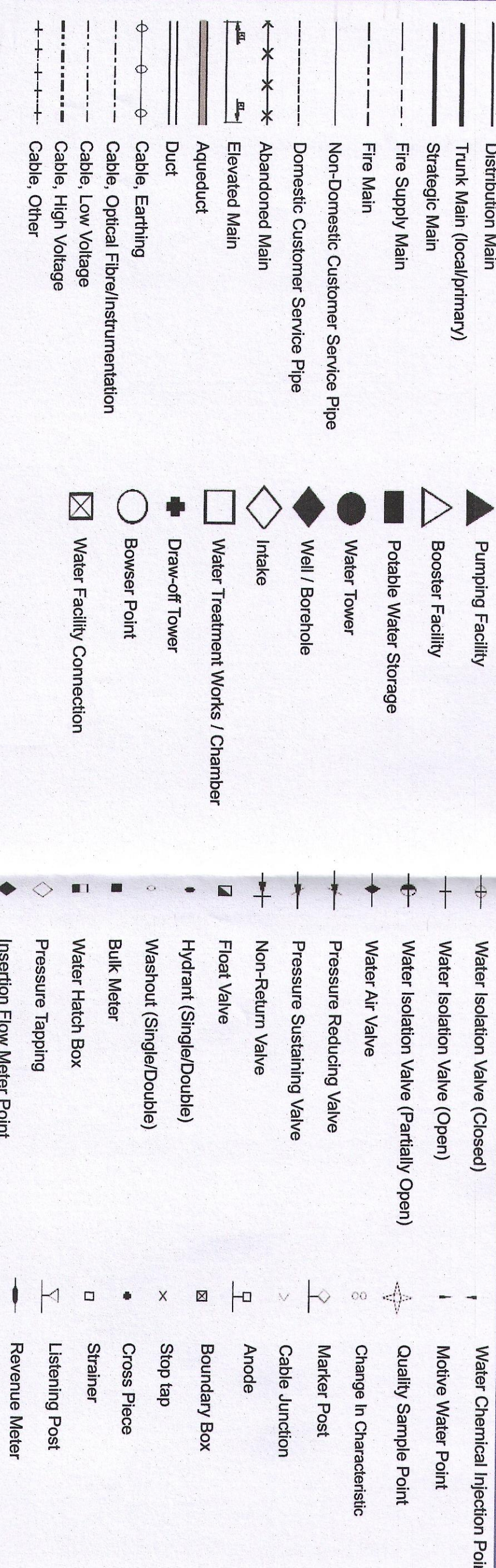


SEVERN TRENT WATER
 Severn Trent Water Limited
 Asset Management
 PO Box 5344
 Coventry
 CV3 9FT
 Telephone: 0845 601 6616



SEWER RECORD
 This map is entitled upon:
 O / S Grid reference: 425440
 X : 425440
 Y : 266539

O/S Map 1:1250
 Date of Issue: 30.03.15

Disclaimer Statement:
 This map is intended to be used as a general guide only and is not intended to be used as a legal document. It is provided as a service to our customers and is not intended to be used as a legal document. It is provided as a service to our customers and is not intended to be used as a legal document. It is provided as a service to our customers and is not intended to be used as a legal document.



MATERIALS	LINING
AC - ASPHALTIC CONCREMENT	BI - BITUMEN
AK - ALUMINIUM	CL - CLAY
CC - CONCRETE	PL - PLASTIC
CD - CAST IRON	RL - RESIN
CU - COPPER	RO - OTHER
GR - GLASS FIBRE	
GC - GLASS REINFORCED CONCRETE	
GP - GLASS REINFORCED PLASTIC	
HPE - HIGH PERFORMANCE POLYETHYLENE	
LPE - LOW RESISTANCE POLYETHYLENE	
LPP - LOW RESISTANCE POLYPROPYLENE	
LD - LEAD	
LDPE - LOW DENSITY POLYETHYLENE	
LDPP - LOW DENSITY POLYPROPYLENE	
O - OTHER	
PC - PRECAST CONCRETE	
PF - FIBRE FIBRE	
PP - POLYPROPYLENE	
PS - POLYSTYRENE	
PVC - POLY(VINYL CHLORIDE)	
PVC - POLY(VINYL CHLORIDE)	
PPVC - POLYPROPYLENE PLASTIC MATRIX	
SI - SILICON	
ST - STEEL	
UPVC - UNPLASTICIZED PVC	



SEVERN TRENT WATER
WATER MAINS RECORD
 Severn Trent Water Limited
 Asset Data Management
 PO Box 5344
 Coventry
 CV3 9FT
 Telephone 0845 601 6616

DISCLAIMER STATEMENT:
 1. Do not scale off this map.
 2. This plan and any information supplied with it is furnished as a general guide, is only valid at the date of issue and is not to be relied upon in the event of any development, or for the purposes of determining the suitability of a point of connection to the sewerage or distribution systems.
 3. Reproduction by permission of Ordnance Survey on behalf of HMSO. © Crown Copyright and database right 2004. All rights reserved.
 4. Document users other than SEVERN TRENT WATER business users are advised that this document is provided for reference purposes only and is subject to copyright; therefore, no further copies should be made without the prior written permission of the copyright holder.

OS Map
 1:1250
 scale
 Date of Issue: 30.03.15
 This map is certified upon:
 U / S Grid reference
 X : 423440
 Y : 266639

Contact Us

Mapping Enquiries:
All areas 0121 623 9780

General Enquiries:
Midlands 0845 724 0240
South Wales 0845 601 3341
South West 0845 601 2989

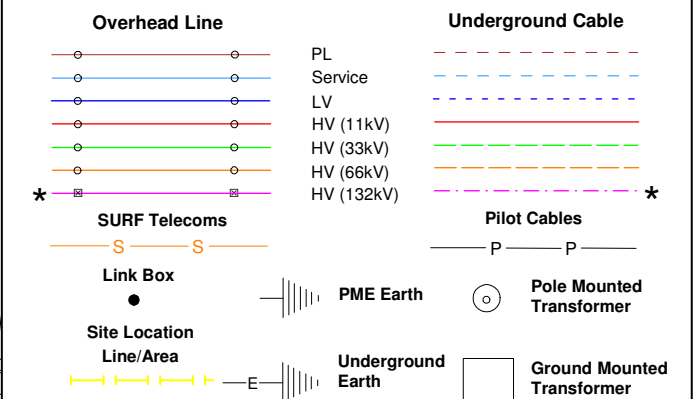
Date Requested: 27/03/2015
Job Reference: 6620583
Site Location: 425416 266621
Requested by: Mr Andy Roberts
Your Scheme/Reference: 20586

IMPORTANT NOTICES

- These plans are provided as a general guide only. Services or recent additions to the network may not be shown.
- Cables, overhead lines & substations owned by other electricity network owners or private companies may be present but will not be shown.
- You should always verify exact locations of cables using a cable locator and by careful use of hand tools in accordance with HSE guidance note HSG47.
- When working within 10m of any overhead electric line you should follow the requirements of HSE Guidance Note GS6.
- For further advice on working near our electricity cables or lines, call our Contact Centre on 0800 096 3080.

Report damage immediately – KEEP EVERYONE AWAY FROM THE AREA

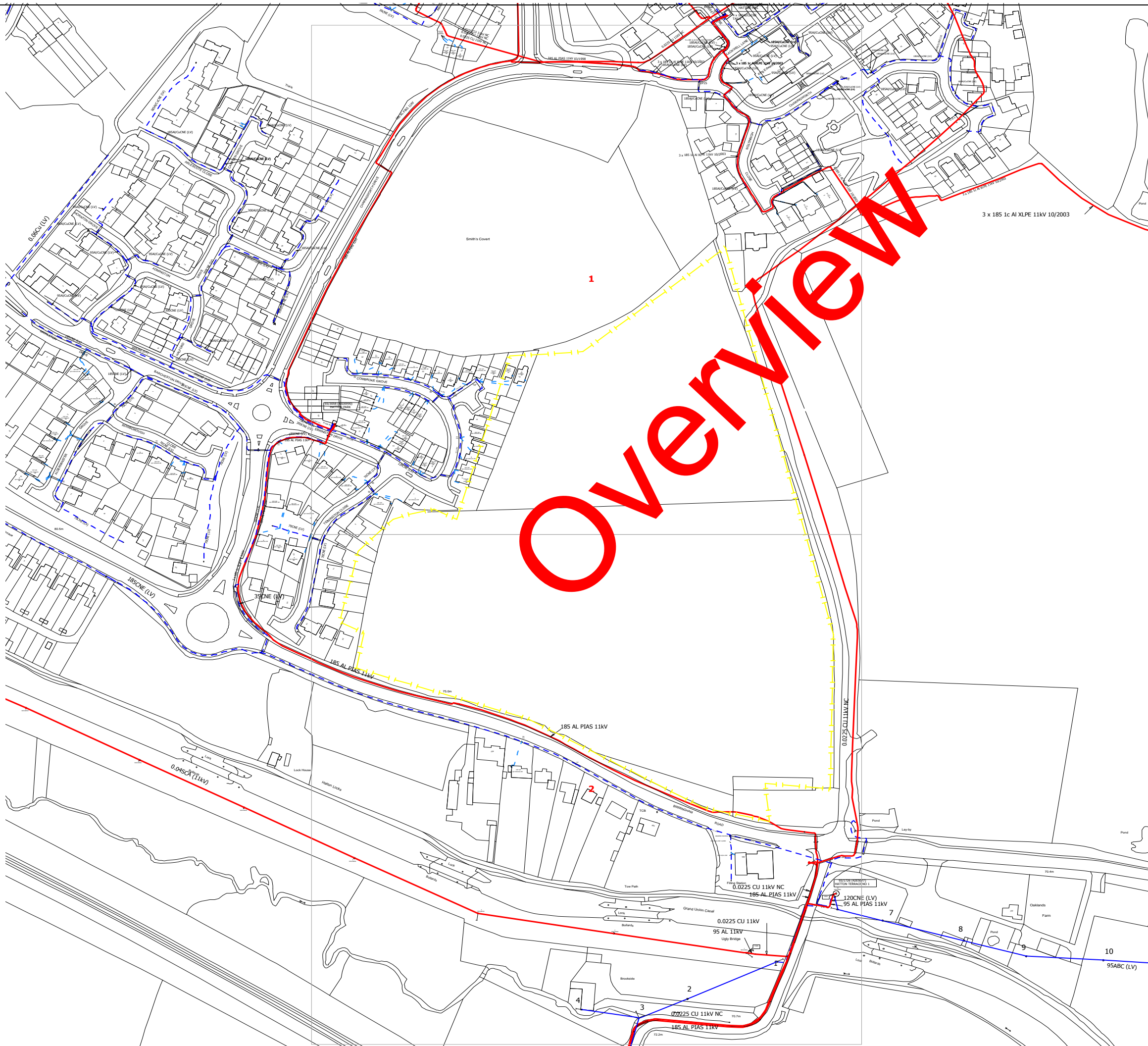
0800 6783 105



*Advice should be sought from the Western Power Distribution Contact Centre for any work that is to take place in proximity to 132kV underground cables and 132kV overhead lines – 0800 096 3080

Crown Copyright © All Rights Reserved. Ordnance Survey Licence numbers: EL27318X, 100024877 and 100021807.
WPD Copyright: This copy has been made by or with the authority of Western Power Distribution (WPD) pursuant to Section 47 of the Copyright Designs and Patents Act 1988 unless that Act provides a relevant exception to copyright the copy must not be copied without the prior permission of the copyright owner

Overview



Contact Us
Mapping Enquiries: All areas 0121 623 9780
General Enquiries: Midlands 0845 724 0240
 South Wales 0845 601 3341
 South West 0845 601 2989

Date Requested: 27/03/2015
 Job Reference: 6620583
 Site Location: 425416 266621
 Requested by: Mr Andy Roberts
 Your Scheme/Reference: 20586

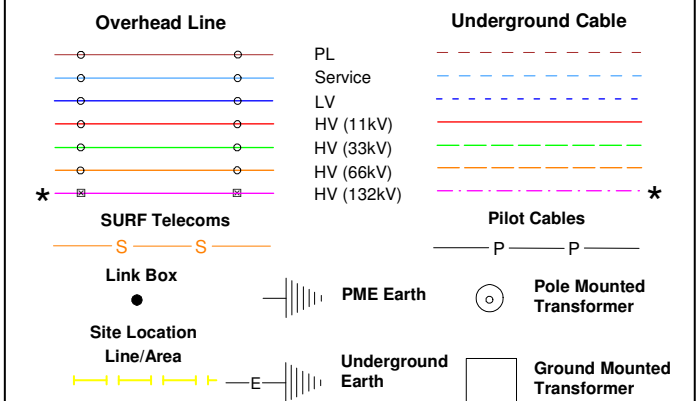
1:1250 Area or Circle dig site
 1:500 Line dig site

IMPORTANT NOTICES

- These plans are provided as a general guide only. Services or recent additions to the network may not be shown.
- Cables, overhead lines & substations owned by other electricity network owners or private companies may be present but will not be shown.
- You should always verify exact locations of cables using a cable locator and by careful use of hand tools in accordance with HSE guidance note HSG47.
- When working within 10m of any overhead electric line you should follow the requirements of HSE Guidance Note GS6.
- For further advice on working near our electricity cables or lines, call our Contact Centre on 0800 096 3080.

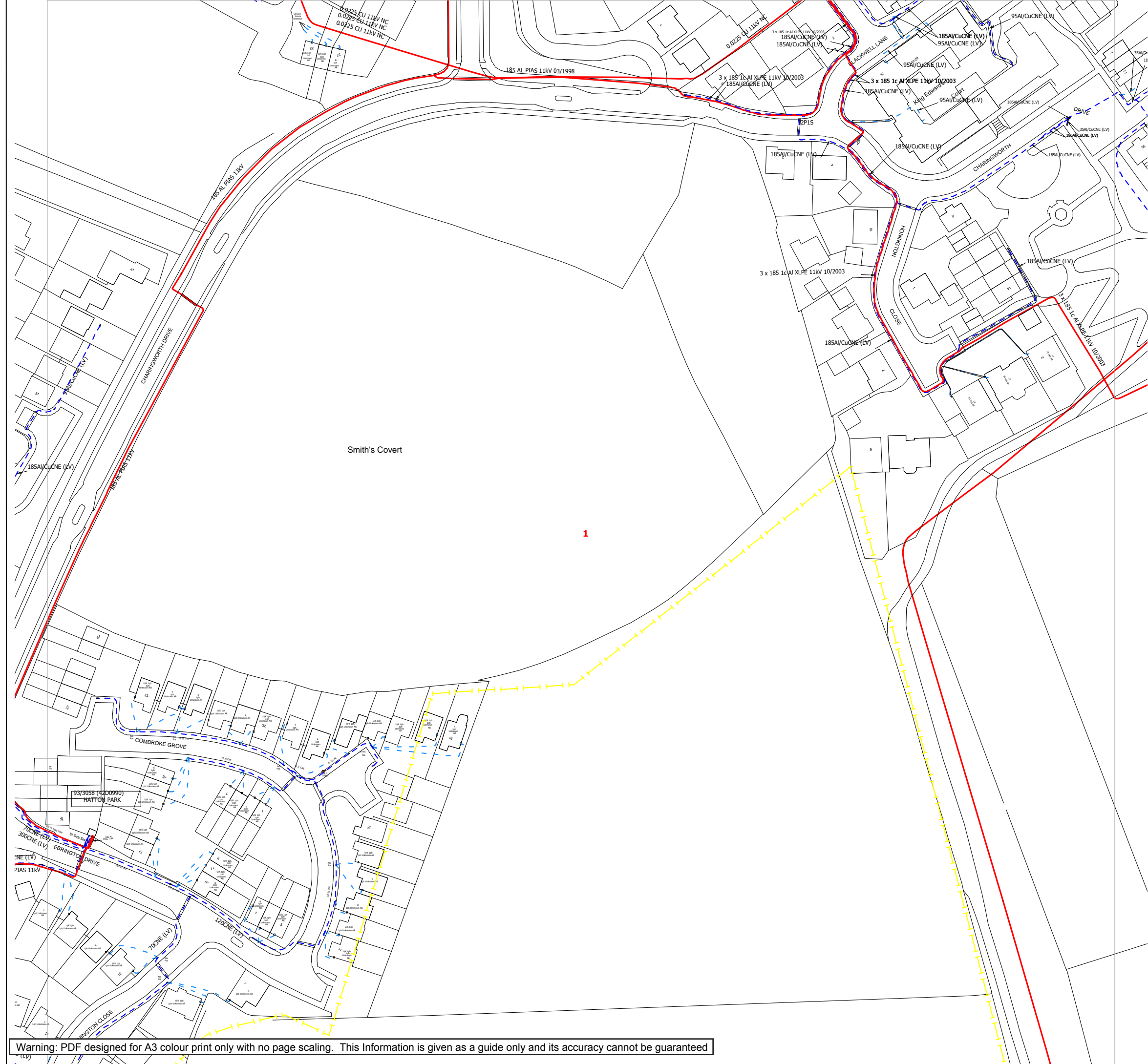
Report damage immediately – KEEP EVERYONE AWAY FROM THE AREA

0800 6783 105



*Advice should be sought from the Western Power Distribution Contact Centre for any work that is to take place in proximity to 132kV underground cables and 132kV overhead lines – 0800 096 3080

Crown Copyright © All Rights Reserved. Ordnance Survey Licence numbers: EL27318X, 100024877 and 100021807.
 WPD Copyright: This copy has been made by or with the authority of Western Power Distribution (WPD) pursuant to Section 47 of the Copyright Designs and Patents Act 1988 unless that Act provides a relevant exception to copyright the copy must not be copied without the prior permission of the copyright owner



Contact Us

Mapping Enquiries:		General Enquiries:	
All areas	0121 623 9780	Midlands	0845 724 0240
		South Wales	0845 601 3341
		South West	0845 601 2989

Date Requested: 27/03/2015
 Job Reference: 6620583
 Site Location: 425416 266621
 Requested by: Mr Andy Roberts
 Your Scheme/Reference: 20586

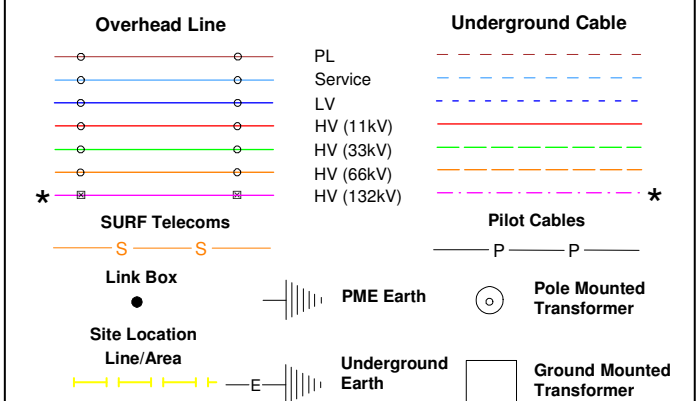
1:1250 Area or Circle dig site
 1:500 Line dig site

IMPORTANT NOTICES

- These plans are provided as a general guide only. Services or recent additions to the network may not be shown.
- Cables, overhead lines & substations owned by other electricity network owners or private companies may be present but will not be shown.
- You should always verify exact locations of cables using a cable locator and by careful use of hand tools in accordance with HSE guidance note HSG47.
- When working within 10m of any overhead electric line you should follow the requirements of HSE Guidance Note GS6.
- For further advice on working near our electricity cables or lines, call our Contact Centre on 0800 096 3080.

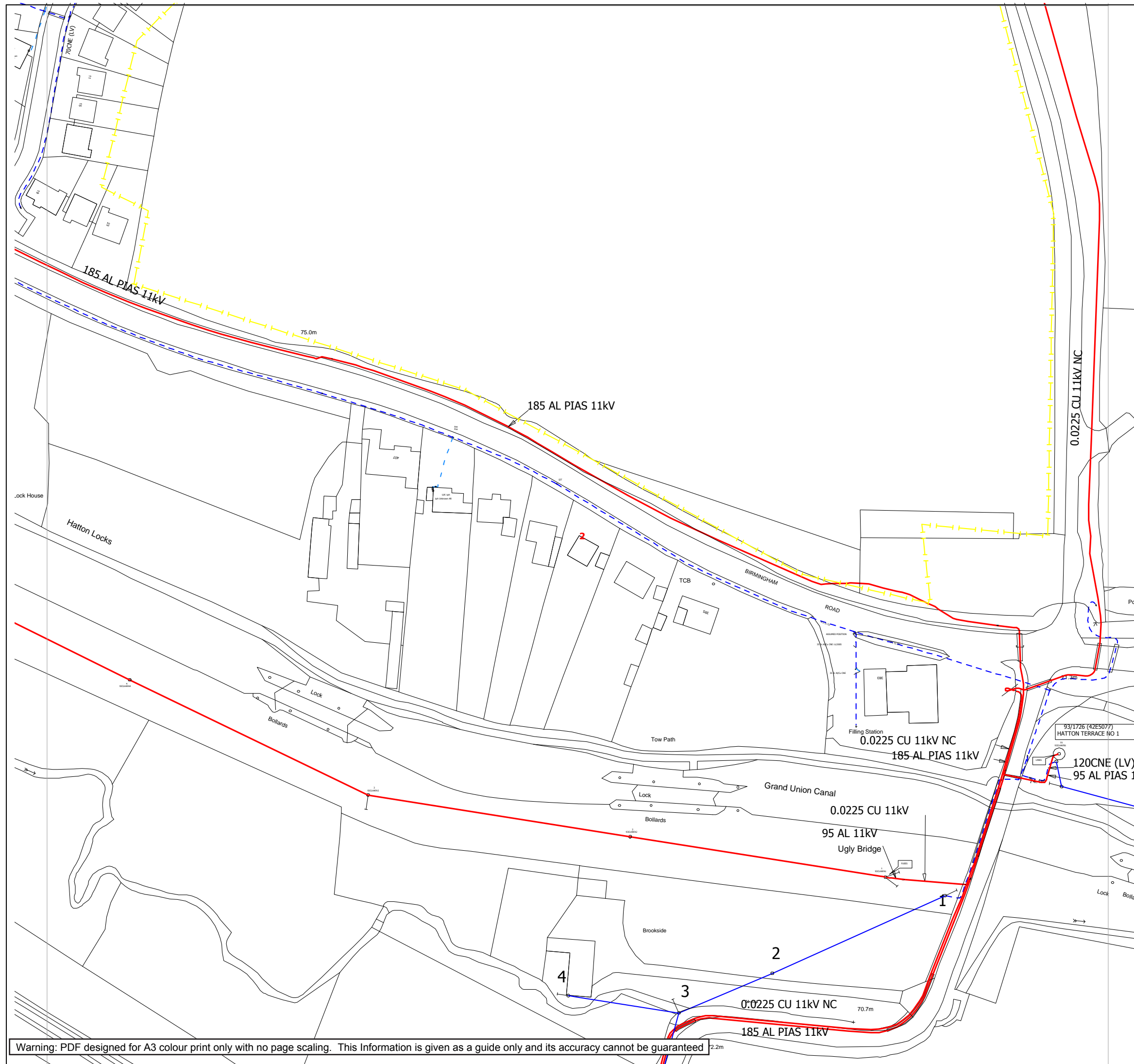
Report damage immediately – KEEP EVERYONE AWAY FROM THE AREA

0800 6783 105

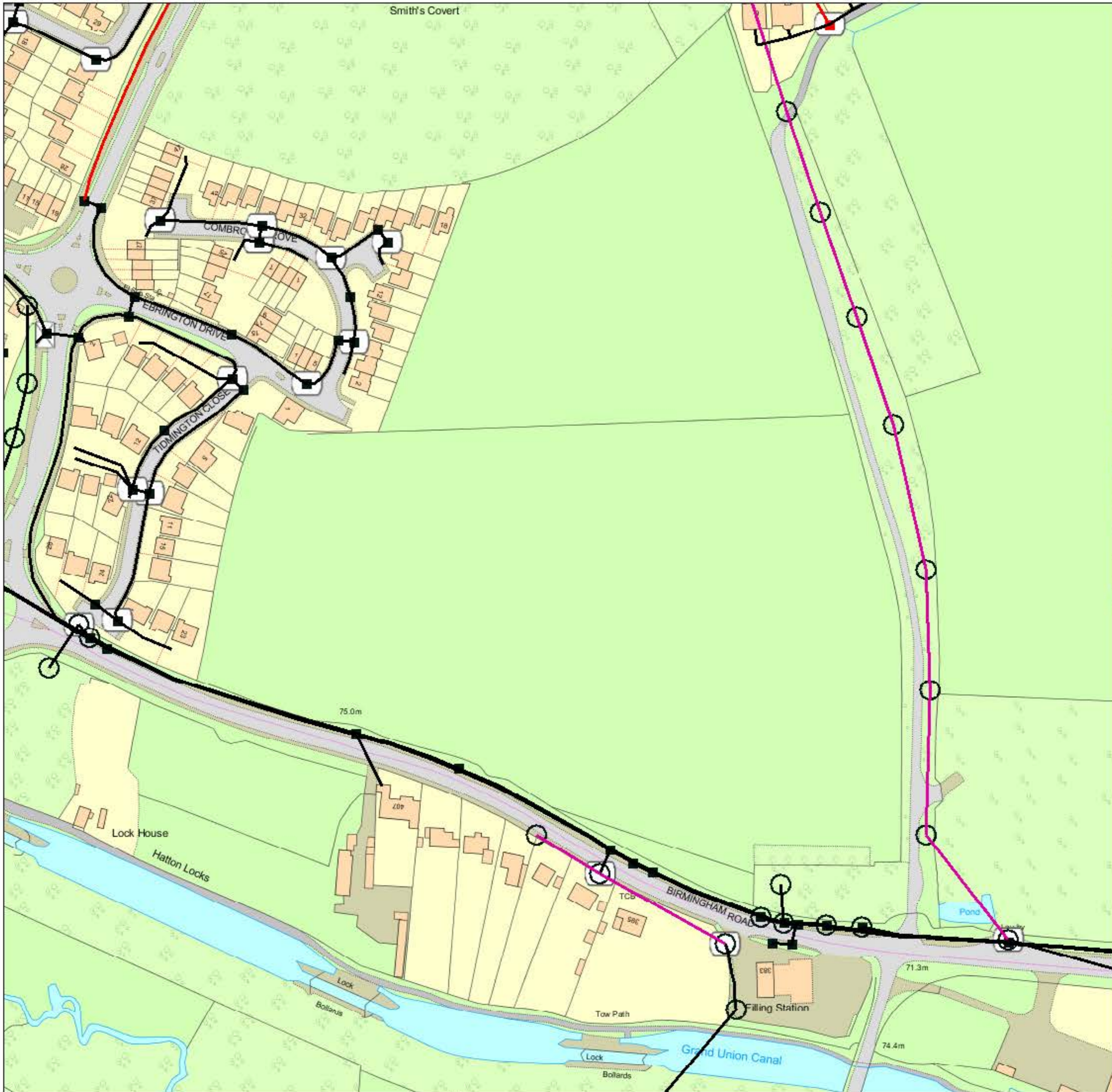


*Advice should be sought from the Western Power Distribution Contact Centre for any work that is to take place in proximity to 132kV underground cables and 132kV overhead lines – 0800 096 3080

Crown Copyright © All Rights Reserved. Ordnance Survey Licence numbers: EL27318X, 100024877 and 100021807.
 WPD Copyright: This copy has been made by or with the authority of Western Power Distribution (WPD) pursuant to Section 47 of the Copyright Designs and Patents Act 1988 unless that Act provides a relevant exception to copyright the copy must not be copied without the prior permission of the copyright owner



Maps by email Plant Information Reply



IMPORTANT WARNING

Information regarding the location of BT apparatus is given for your assistance and is intended for general guidance only. No guarantee is given of its accuracy.

It should not be relied upon in the event of excavations or other works being made near to BT apparatus which may exist at various depths and may deviate from the marked route.

DIAL BEFORE YOU DIG

FOR PROFESSIONAL ON SITE ASSISTANCE PRIOR TO COMMENCEMENT OF EXCAVATION WORKS

ADVANCE NOTICE REQUIRED
(Office hours: Monday-Friday 08.00 to 17.00)

Tel: 0800 9173993
E-mail: dbyd@openreach.co.uk
Website: www.dialbeforeyoudig.com

Reproduced from the Ordnance Survey map by BT by permission of Ordnance Survey on behalf of the Controller of Her Majesty's Stationary Office
(C) Crown Copyright British Telecommunications plc 100028040

KEY TO BT SYMBOLS

	UNDERGROUND PLANT		POLE
	OVERHEAD PLANT		CABINET
	JOINT BOX		BURIED JOINT
	DISTRIBUTION POINT		JOINTING POST
	MANHOLE		PROPOSED U/G
	DP BOUNDARY		PROPOSED O/H
	OTHER BT BOUNDARY		PROPOSED BOX

Other proposed plant is shown using dashed lines. BT symbols not listed above may be disregarded. Existing BT plant may not be recorded. Information valid at the time of preparation.

openreach
a BT Group business



BT Ref : ZFA10546F

Map Reference : (centre) SP2542566585

Easting/Northing : (centre) 425425,266585

Issued : 27/03/2015 10:55:18

FOOTNOTE: WARNING IT IS ESSENTIAL THAT YOU CONTACT NATIONAL NETWORK HANDLING CENTRE BY EMAIL nnhc@openreach.co.uk BEFORE PROCEEDING WITH ANY WORK IN THE HATCHED AREA