

Site Details:

Warwickshire, CV35 7TF

Client Ref: EMS_239375_319831

Report Ref: EMS-239375_319831

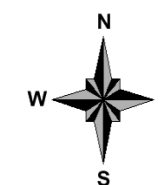
Grid Ref: 425447, 266602

Map Name: County Series

Map date: 1887

Scale: 1:2,500

Printed at: 1:2,500



Surveyed 1887
Revised 1887
Edition N/A
Copyright N/A
Levelled N/A

Surveyed 1887
Revised 1887
Edition N/A
Copyright N/A
Levelled N/A



GroundSure

Produced by
GroundSure Environmental Insight
www.groundsure.com

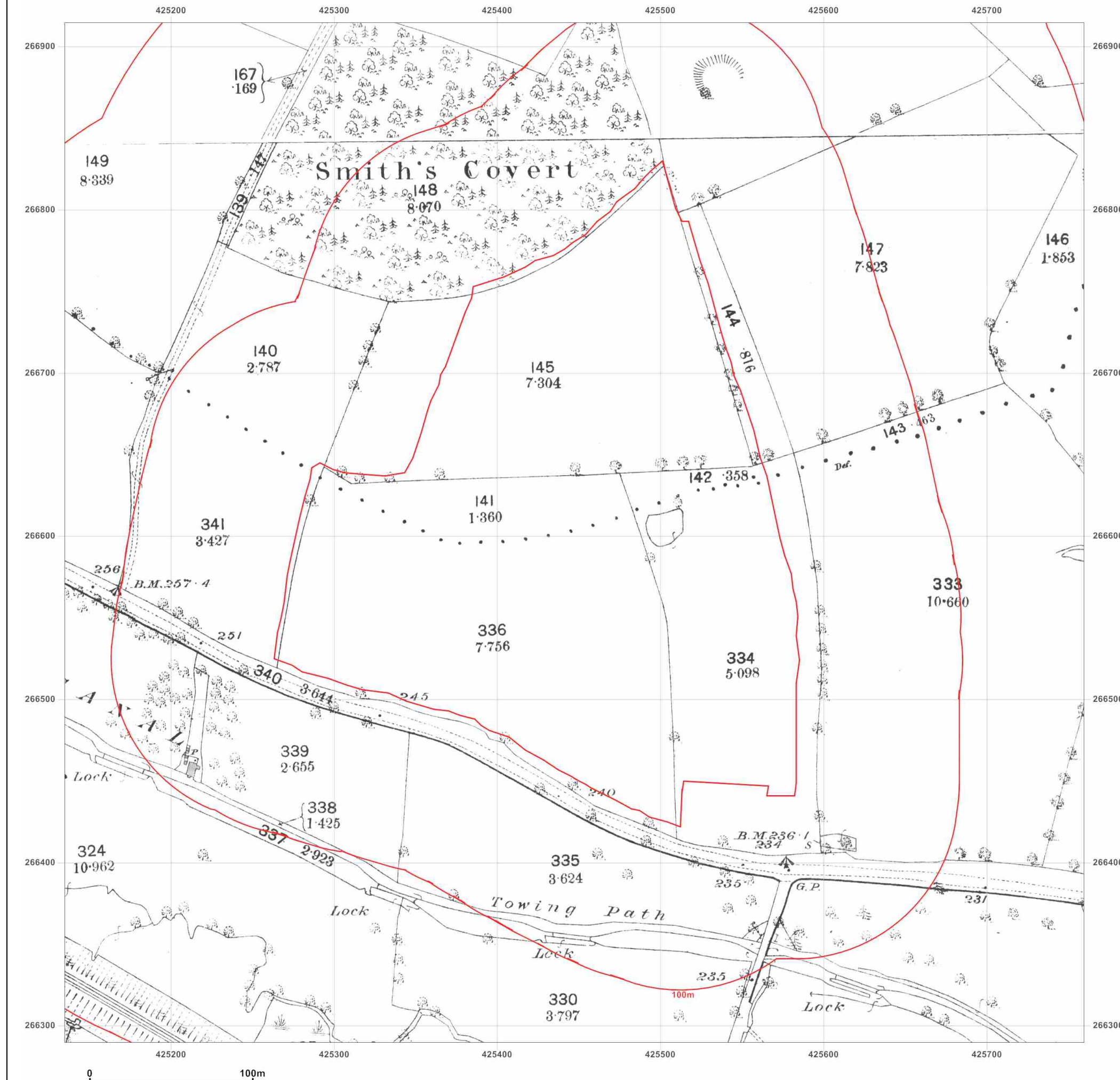


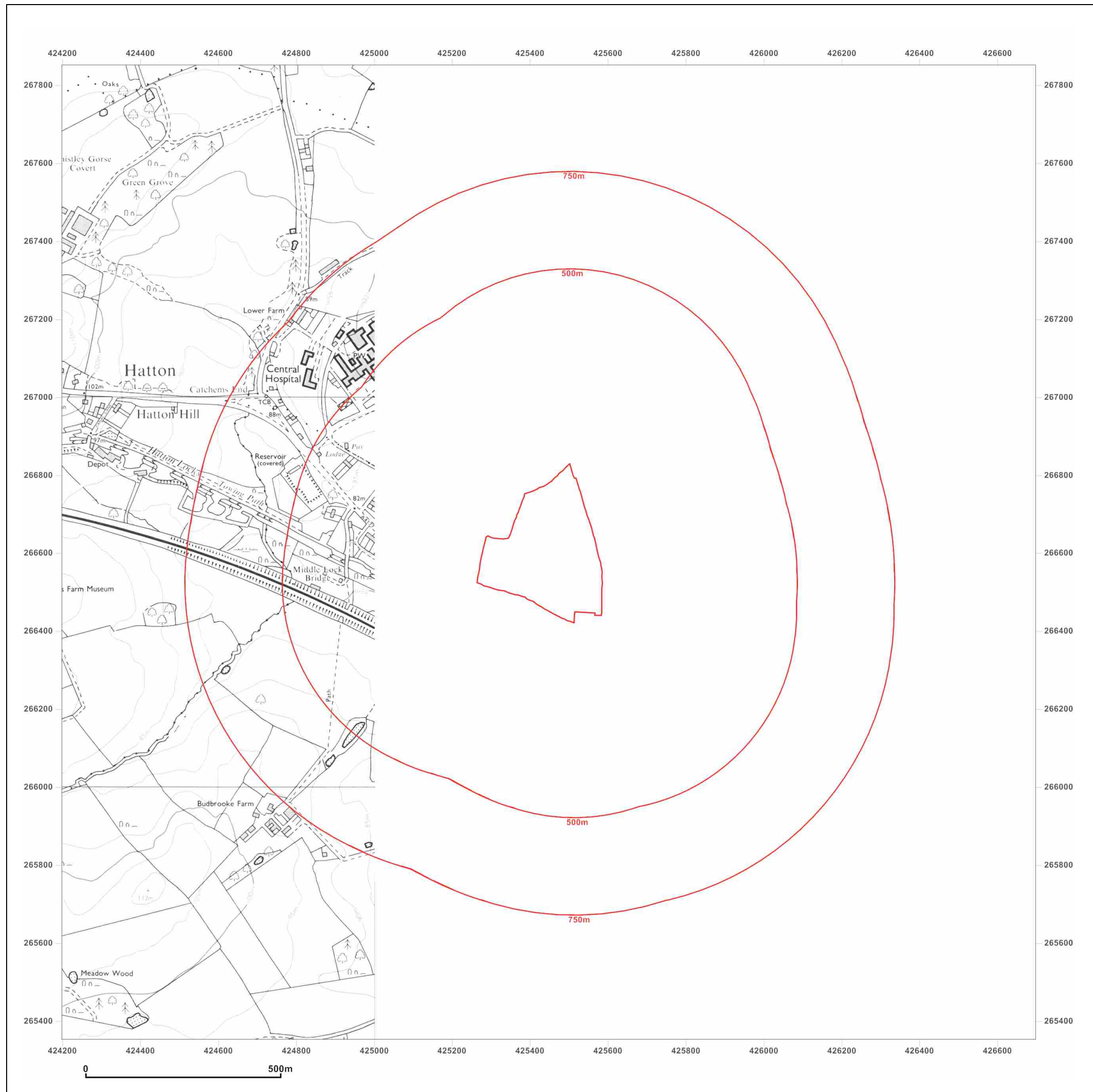
Supplied by:
www.emapsite.com
sales@emapsite.com

© Crown copyright and database rights 2013 Ordnance Survey 100035207

Production date: 26 February 2014

To view map legend click here [Legend](#)





emapsite™

Site Details:

Warwickshire, CV35 7TF

Client Ref: EMS_239375_319831

Report Ref: EMS-239375_319831

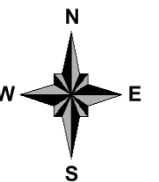
Grid Ref: 425447, 266602

Map Name: National Grid


Map date: 1992

Scale: 1:10,000

Printed at: 1:10,000



Surveyed 1991
Revised 1992
Edition N/A
Copyright N/A
Levelled N/A



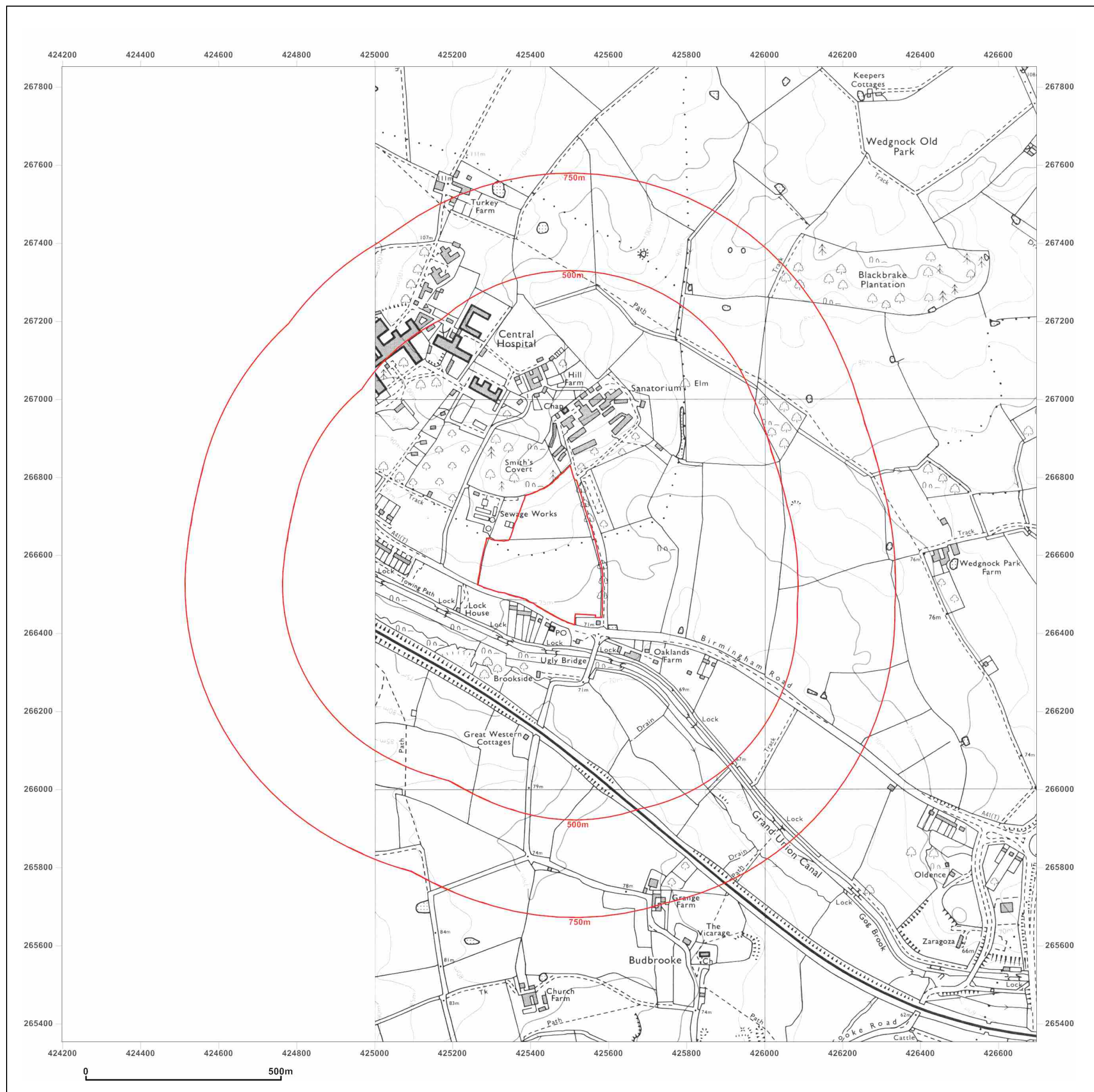
Produced by
GroundSure Environmental Insight
www.groundsure.com

Supplied by:
www.emapsite.com
sales@emapsite.com

© Crown copyright and database rights 2013 Ordnance Survey 100035207

Production date: 26 February 2014

To view map legend click here [Legend](#)



emapsite™

Site Details:

Warwickshire, CV35 7TF

Client Ref: EMS_239375_319831

Report Ref: EMS-239375_319831

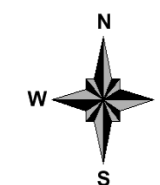
Grid Ref: 425447, 266602

Map Name: National Grid

Map date: 1981

Scale: 1:10,000

Printed at: 1:10,000



Surveyed 1980
Revised 1981
Edition N/A
Copyright N/A
Levelled N/A



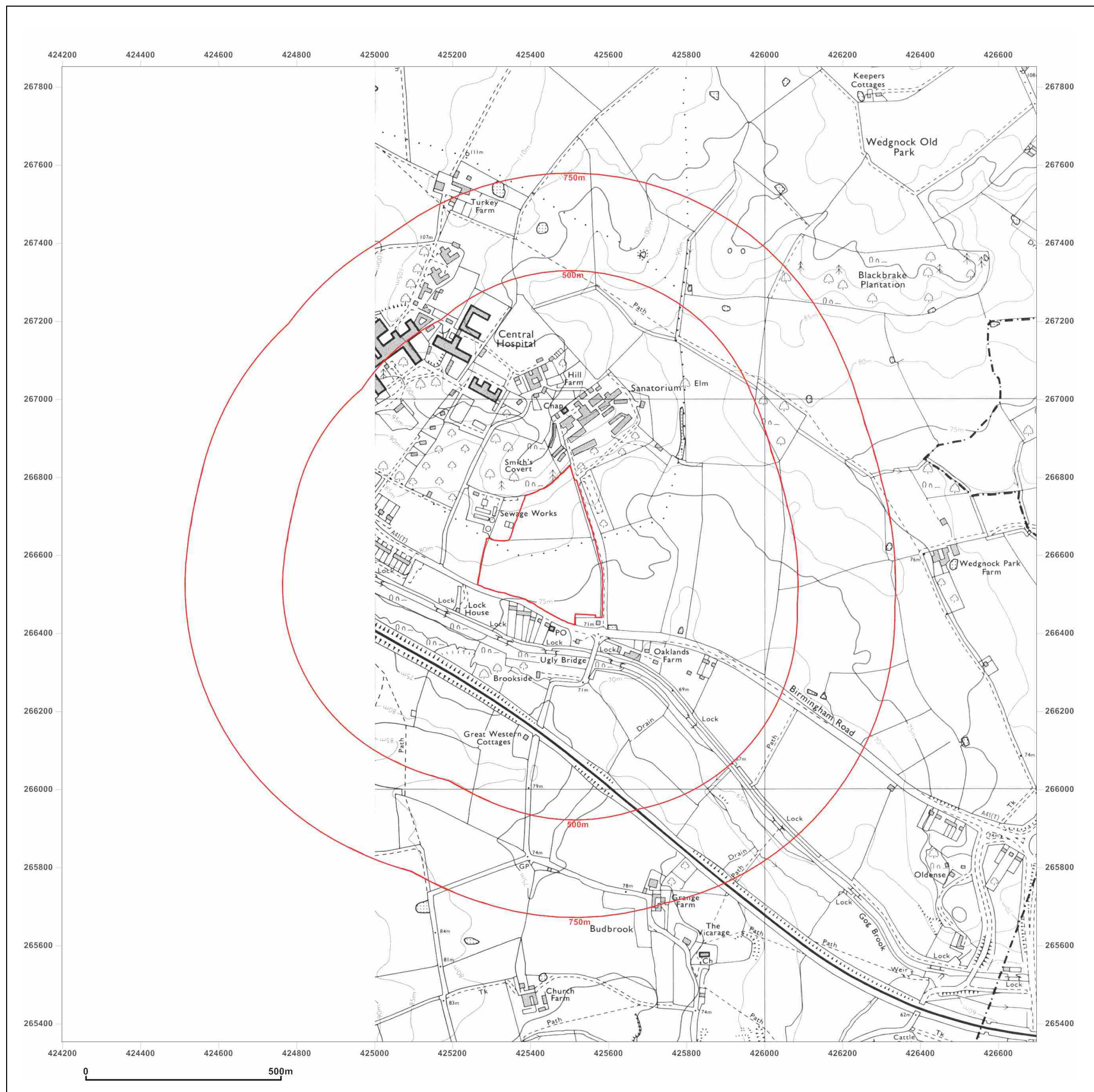
Produced by
GroundSure Environmental Insight
www.groundsure.com

Supplied by:
www.emapsite.com
sales@emapsite.com

© Crown copyright and database rights 2013 Ordnance Survey 100035207

Production date: 26 February 2014

To view map legend click here [Legend](#)



emapsite™

Site Details:

Warwickshire, CV35 7TF

Client Ref: EMS_239375_319831

Report Ref: EMS-239375_319831

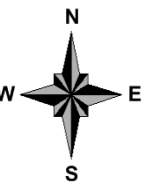
Grid Ref: 425447, 266602

Map Name: National Grid

Map date: 1971

Scale: 1:10,000

Printed at: 1:10,000



Surveyed 1971
Revised 1971
Edition N/A
Copyright N/A
Levelled N/A



Produced by
GroundSure Environmental Insight
www.groundsure.com

Supplied by:
www.emapsite.com
sales@emapsite.com

© Crown copyright and database rights 2013 Ordnance Survey 100035207

Production date: 26 February 2014

To view map legend click here [Legend](#)

Site Details:

Warwickshire, CV35 7TF

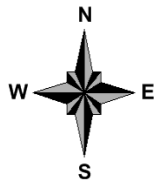
Client Ref: EMS_239375_319831
Report Ref: EMS-239375_319831
Grid Ref: 425447, 266602

Map Name: Provisional

Map date: 1968

Scale: 1:10,560

Printed at: 1:10,560



Surveyed 1951
Revised 1951
Edition N/A
Copyright 1968
Levelled N/A



Produced by
GroundSure Environmental Insight
www.groundsure.com

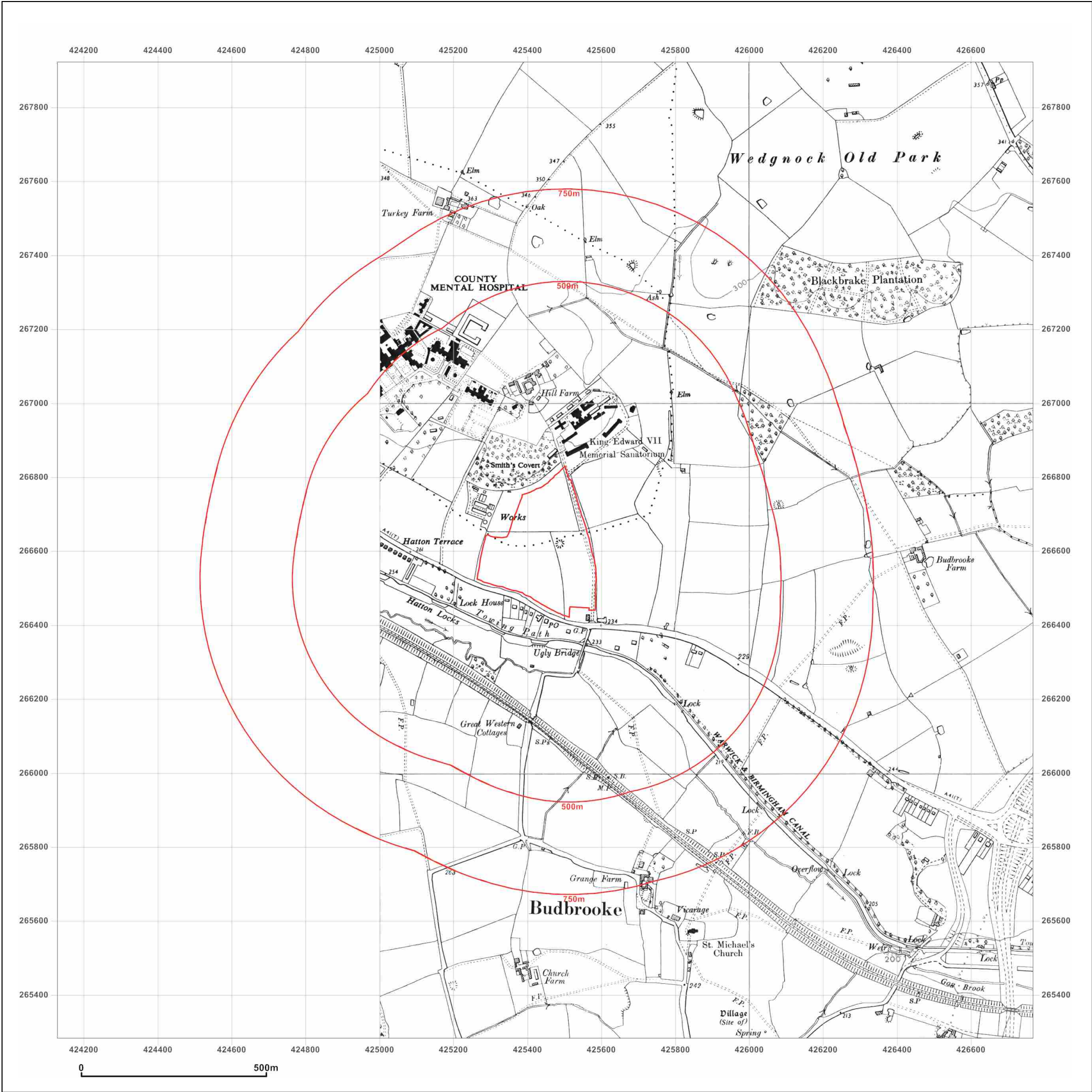


Supplied by:
www.emapsite.com
sales@emapsite.com

© Crown copyright and database rights 2013 Ordnance Survey 100035207

Production date: 26 February 2014

To view map legend click here [Legend](#)



Site Details:

Warwickshire, CV35 7TF

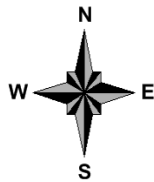
Client Ref: EMS_239375_319831
Report Ref: EMS-239375_319831
Grid Ref: 425447, 266602

Map Name: Provisional

Map date: 1954-1955

Scale: 1:10,560

Printed at: 1:10,560



Surveyed 1950
Revised 1955
Edition N/A
Copyright N/A
Levelled N/A

Surveyed 1951
Revised 1951
Edition N/A
Copyright N/A
Levelled N/A



GroundSure

Produced by
GroundSure Environmental Insight
www.groundsure.com

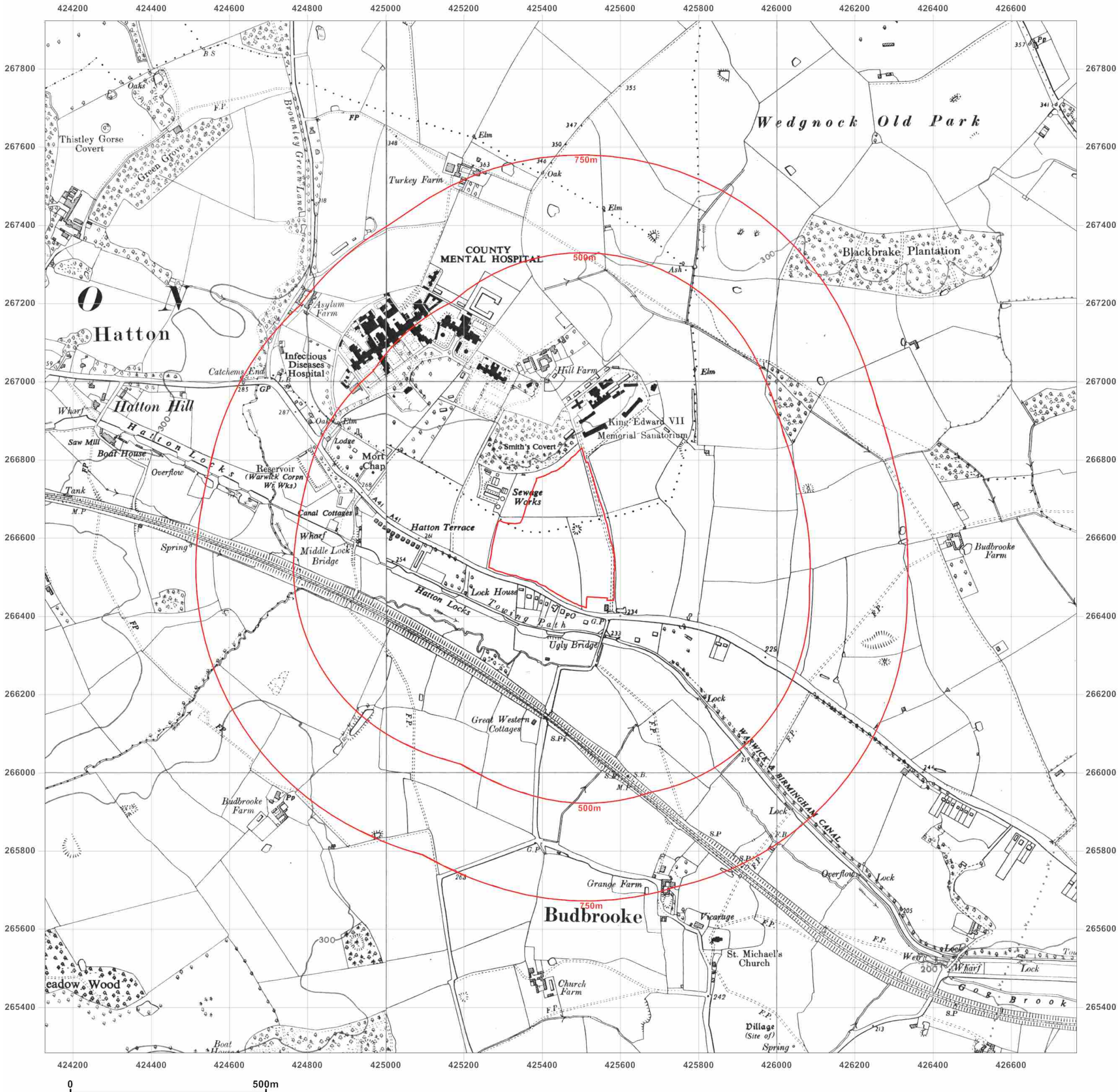


Supplied by:
www.emapsite.com
sales@emapsite.com

© Crown copyright and database rights 2013 Ordnance Survey 100035207

Production date: 26 February 2014

To view map legend click here [Legend](#)



Site Details:

Warwickshire, CV35 7TF

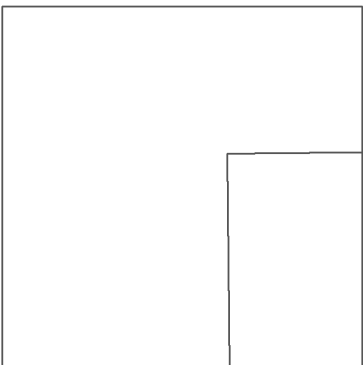
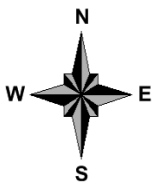
Client Ref: EMS_239375_319831
Report Ref: EMS-239375_319831
Grid Ref: 425447, 266602

Map Name: County Series

Map date: 1938

Scale: 1:10,560

Printed at: 1:10,560



Surveyed 1885
Revised 1938
Edition N/A
Copyright N/A
Levelled N/A



GroundSure



Ordnance
Survey
Licensed Partner

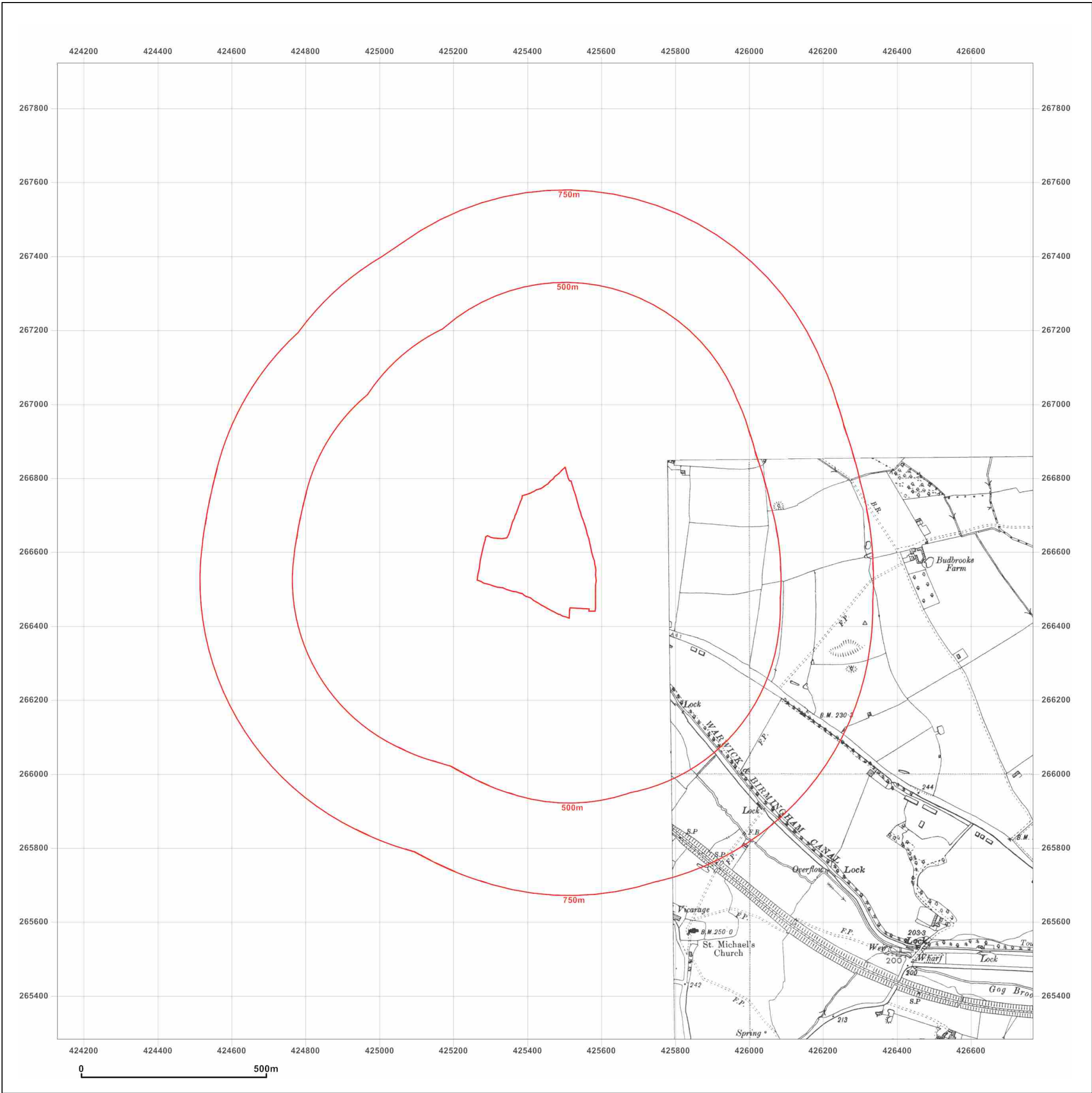
Produced by
GroundSure Environmental Insight
www.groundsure.com

Supplied by:
www.emapsite.com
sales@emapsite.com

© Crown copyright and database rights 2013 Ordnance Survey 100035207

Production date: 26 February 2014

To view map legend click here [Legend](#)



Site Details:

Warwickshire,CV35 7TF

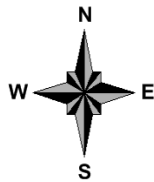
Client Ref: EMS_239375_319831
Report Ref: EMS-239375_319831
Grid Ref: 425447, 266602

Map Name: County Series

Map date: 1903-1904

Scale: 1:10,560

Printed at: 1:10,560



Surveyed 1903
Revised 1903
Edition N/A
Copyright N/A
Levelled N/A

Surveyed 1903
Revised 1903
Edition N/A
Copyright N/A
Levelled N/A

Surveyed 1903
Revised 1903
Edition N/A
Copyright N/A
Levelled N/A

Surveyed 1904
Revised 1904
Edition N/A
Copyright N/A
Levelled N/A



GroundSure



Ordnance Survey
Licensed Partner

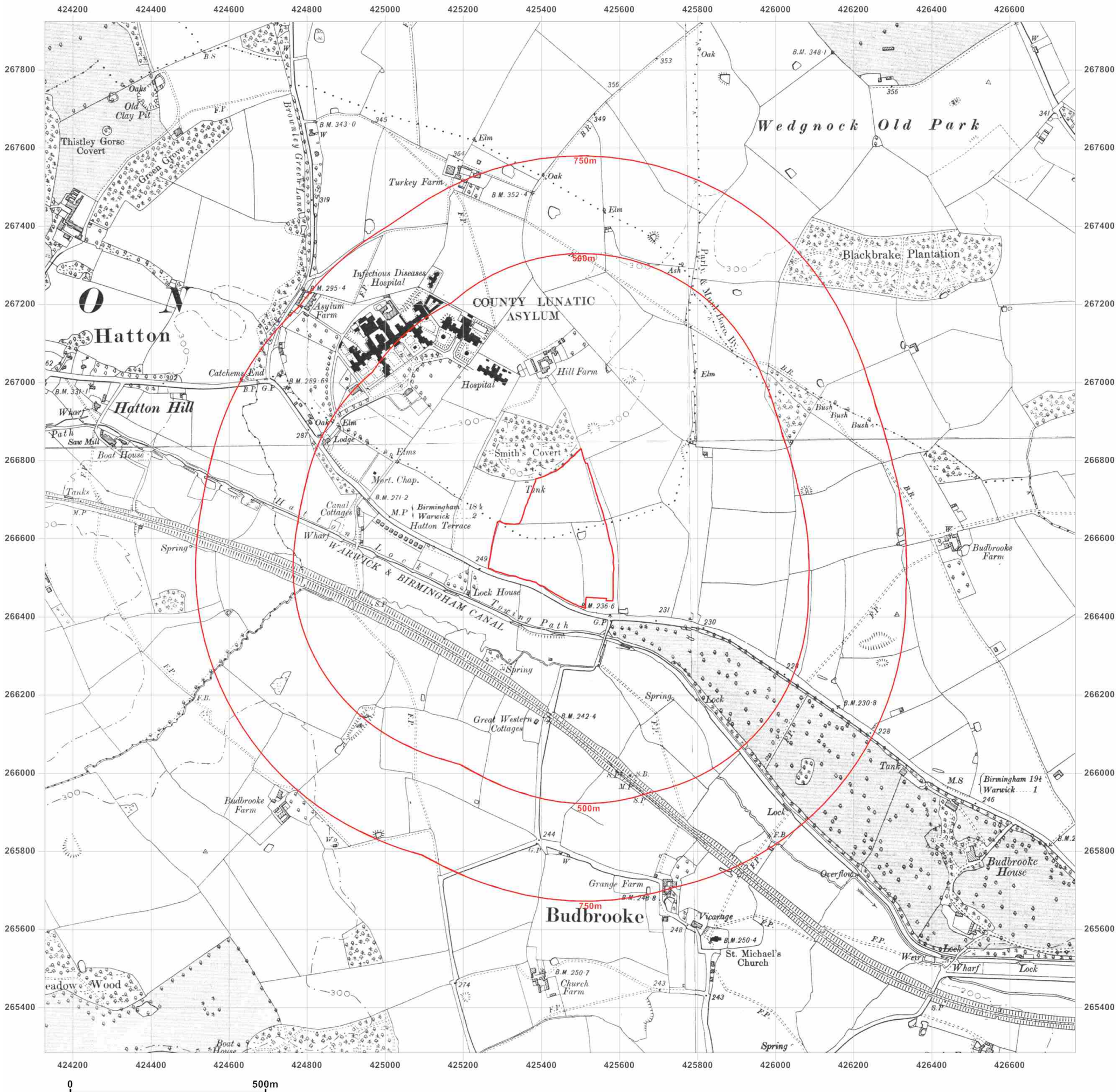
Produced by
GroundSure Environmental Insight
www.groundsure.com

Supplied by:
www.emapsite.com
sales@emapsite.com

© Crown copyright and database rights 2013 Ordnance Survey 100035207

Production date: 26 February 2014

To view map legend click here [Legend](#)



Site Details:

Warwickshire, CV35 7TF

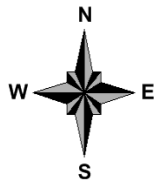
Client Ref: EMS_239375_319831
Report Ref: EMS-239375_319831
Grid Ref: 425447, 266602

Map Name: County Series

Map date: 1886

Scale: 1:10,560

Printed at: 1:10,560



Surveyed 1886
Revised 1886
Edition N/A
Copyright N/A
Levelled N/A

Surveyed 1886
Revised 1886
Edition N/A
Copyright N/A
Levelled N/A

Surveyed 1886
Revised 1886
Edition N/A
Copyright N/A
Levelled N/A

Surveyed 1886
Revised 1886
Edition N/A
Copyright N/A
Levelled N/A



GroundSure

Produced by
GroundSure Environmental Insight
www.groundsure.com

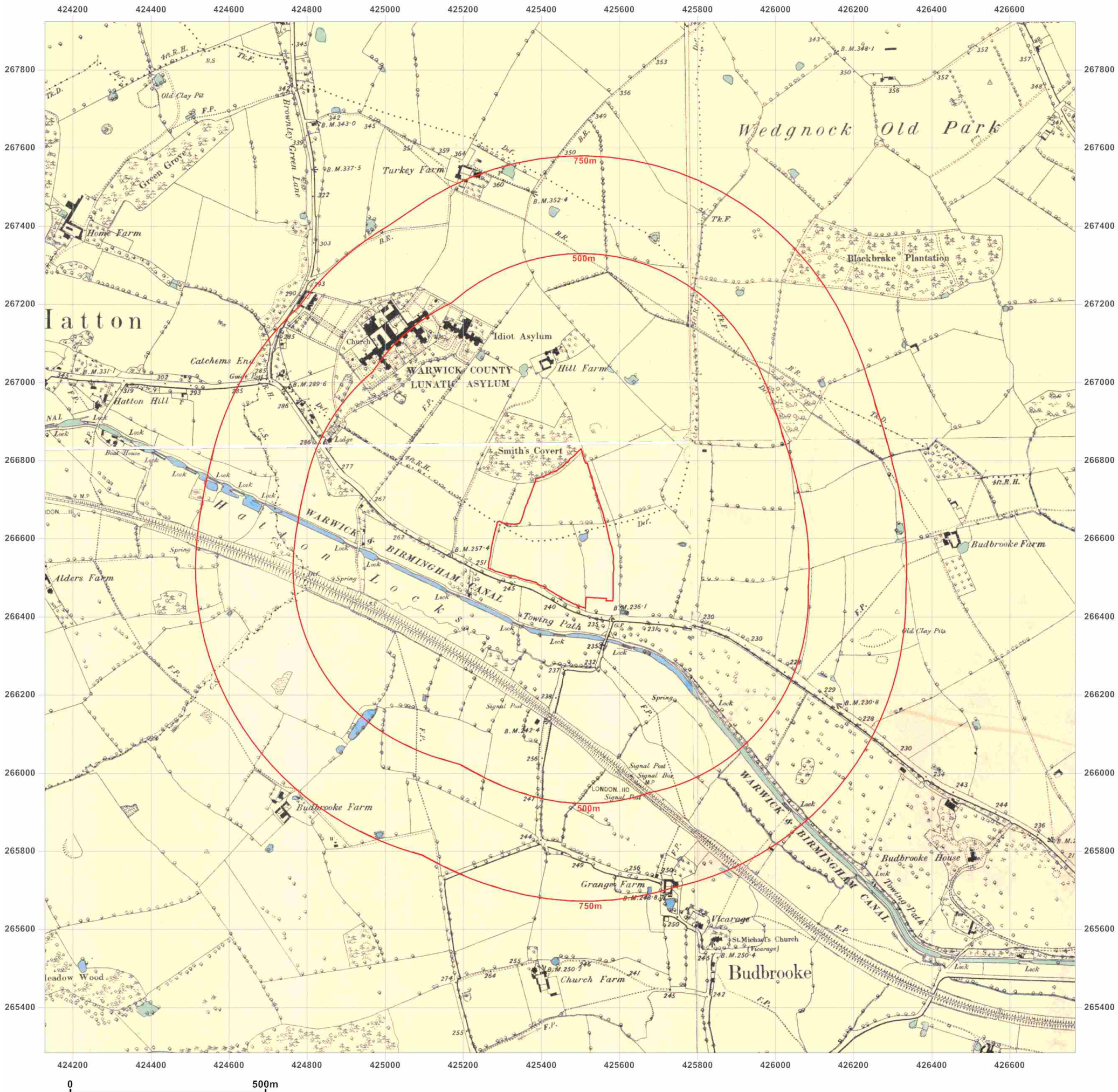


Supplied by:
www.emapsite.com
sales@emapsite.com

© Crown copyright and database rights 2013 Ordnance Survey 100035207

Production date: 26 February 2014

To view map legend click here [Legend](#)



APPENDIX H

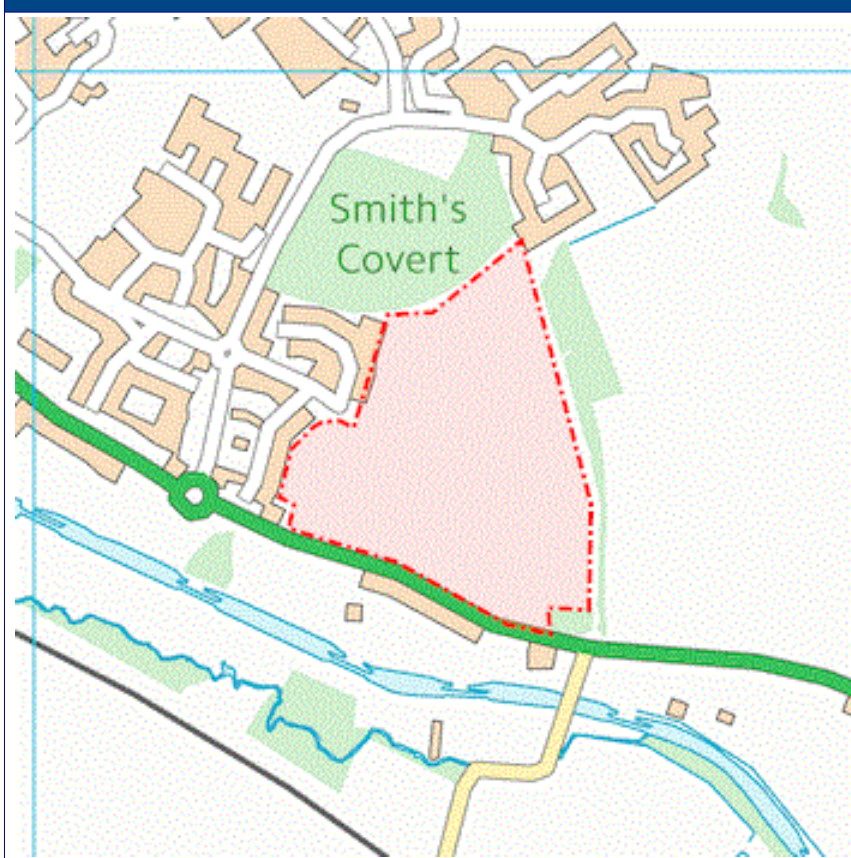
Enquirer

Name	Mr Andy Roberts	Phone	01530264753
Company	M-EC	Mobile	Not Supplied
		Fax	Not Supplied
Address	Wellington House Leicester Road Ibstock Leicestershire LE67 6HP		
Email	andrew.roberts@m-ec.co.uk		
Notes	Please ensure your contact details are correct and up to date on the system in case the Asset Owners need to contact you. Where Asset Owners charge for plans they have been requested to send you a quote before proceeding.		

Enquiry Details

Scheme/Reference	20586		
Enquiry type	Initial Enquiry	Work category	Development Projects
Start date	27/03/2016	Work type	Housing
End date	27/03/2017	Site size	77324 metres square
Searched location	XY= 425425, 266585 Easting/Northing	Work type buffer*	25 metres
Confirmed location	425419 266621		

* The WORK TYPE BUFFER is a distance added to your search area based on the Work type you have chosen

Site Map


Asset Owners

Subject always to our standard terms and conditions, this enquiry result is valid for 28 days only from the date of enquiry and is based on the confirmed information you entered. If the location of the work changes then a further enquiry must be made. Should the work not be undertaken within 28 days of the enquiry then a further enquiry must be made.

Where applicable listed below are those registered Asset Owners who have been notified, those to whom you need to send further information and those who have no apparatus within your search area. In addition your response will include other non-registered Asset Owners contact details who have NOT been notified, which may be of interest to you.

Please be aware that the lists below are not exhaustive and that not all Asset Owners are registered with this service. In particular please note that the LineasearchbeforeUdig system only contains information on National Grid's Gas above 2 bar asset and all National Grid Electricity Transmission asset. For National Grid Gas below 2 bar asset information please go to www.beforeyoudig.nationalgrid.com

If you are required to email additional info please note that we need the following:

Site contact name and number, Location plan, Detailed plan (minimum scale 1:2500), Cross sectional drawings (if available), Work Specification.

Asset Owners who DO have assets near your proposed work site.

In the Zone of Interest			
Asset Owner	Phone/Email	Emergency Only	Status
Western Power Distribution	01216239780	01216239780	Notified

LineasearchbeforeUdig Asset Owners who DO NOT have assets in the immediate vicinity of your proposed work site.

Not in the Zone of Interest		
AWE Pipeline	Gamma	Perenco UK Limited (Purbeck Southampton Pipeline)
BOC Limited (A Member of the Linde Group)	Government Pipelines & Storage System	Phillips 66
BP Midstream Pipelines	Humbly Grove Energy	Premier Transmission Ltd (SNIP)
BPA	HV Cables	RWEnpower (Little Barford and South Haven)
Centrica Energy	IGas Energy	SABIC UK Petrochemicals
Centrica Storage Ltd	Ineos Enterprises Limited	Scottish Power Generation
ConocoPhillips (UK) Ltd	INEOS Manufacturing (Scotland and TSEP)	Seabank Power Ltd
Coryton Energy Co Ltd (Gas Pipeline)	Lark Energy	Shell Pipelines
CSP Fibre c/o Centara	Lightsource SPV Limited	Spiecapag UK Limited (Carrington)
EirGrid	Mainline Pipelines Limited	Total (Finaline, Colnbrook & Colwick Pipelines)
Electricity North West Limited	Manchester Jetline Limited	Transmission Capital
E-on UK Plc (Gas Pipelines Only)	Marchwood Power Ltd (Gas Pipeline)	Vattenfall
ESP Utilities Group	National Grid Gas (above 2 bar) and National Grid Electricity Transmission	Wingas Storage UK Ltd
ESSAR	Northumbrian Water Group	Zayo Group UK Ltd c/o JSM Group Ltd
Esso Petroleum Company Limited	NPower CHP Pipelines	
FibreSpeed Limited	Oikos Storage Limited	