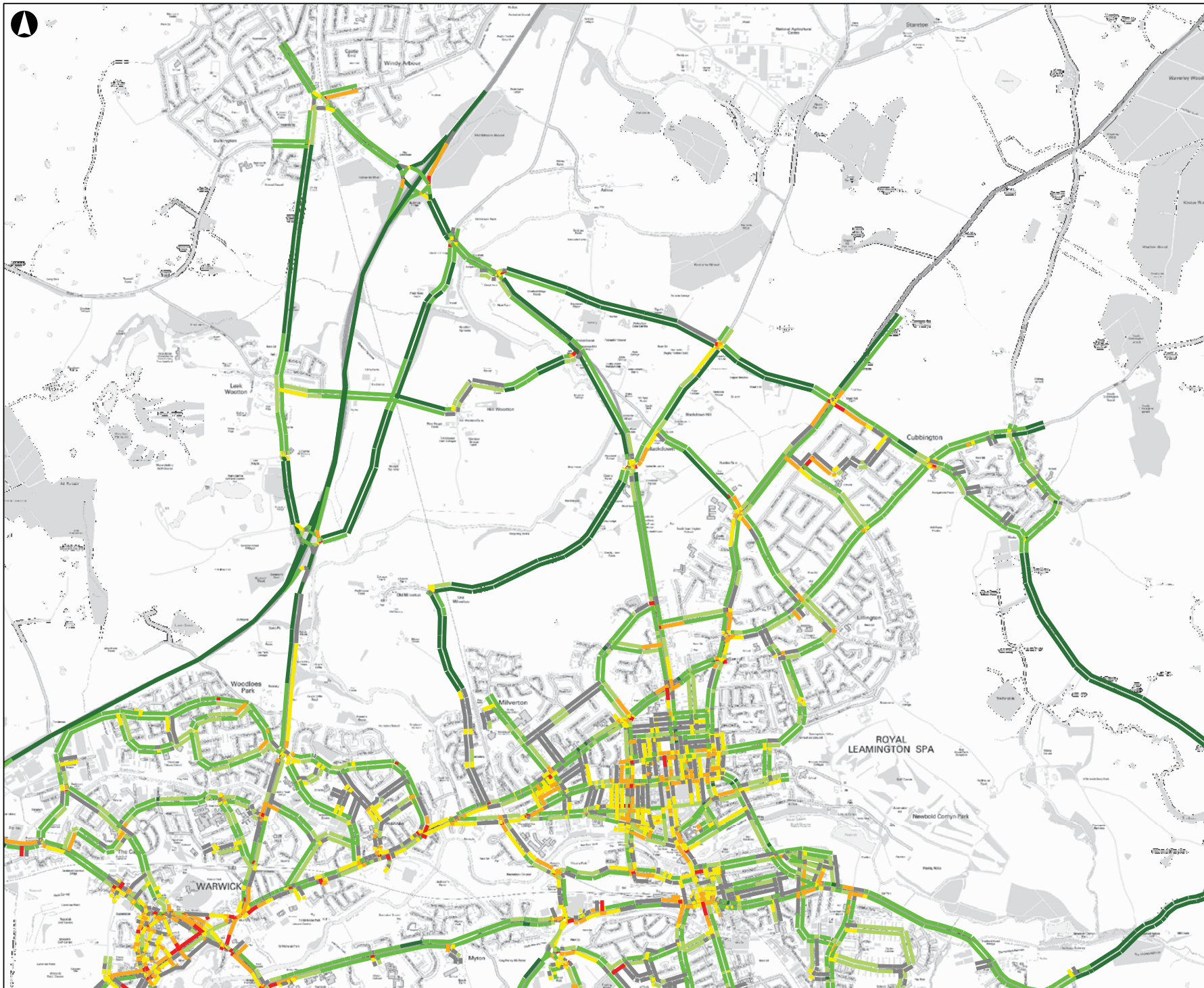


Appendix E

WDC STA Phase 3 - Mean
Speed Plots

Appendix E Contents

MS 001 P3.001 2028 Reference Case North AM
MS 002 P3.001 2028 Reference Case South AM
MS 003 P3.001 2028 Reference Case North PM
MS 004 P3.001 2028 Reference Case South PM
MS 005 P3.002 Revised Allocations PN North AM
MS 006 P3.002 Revised Allocations PN South AM
MS 007 P3.002 Revised Allocations PN North PM
MS 008 P3.002 Revised Allocations PN South PM
MS 009 P3.003 Revised Allocations plus Schools North AM
MS 010 P3.003 Revised Allocations plus Schools South AM
MS 011 P3.001 2028 Bridge Sensitivity North AM
MS 012 P3.001 2028 Bridge Sensitivity South AM
MS 013 P3.001 2028 Bridge Sensitivity North PM
MS 014 P3.001 2028 Bridge Sensitivity South PM
MS 015 P3.005 2028 Warwick Town North AM
MS 016 P3.001 2028 Warwick Town South AM
MS 017 P3.005 2028 Warwick Town North PM
MS 018 P3.001 2028 Warwick Town South PM
MS 019 P3.006 2028 P&R North AM
MS 020 P3.006 2028 P&R South AM
MS 021 P3.006 2028 P&R North PM
MS 022 P3.006 2028 P&R South PM



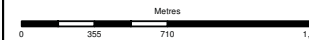
Legend

Speeds Between

- 0 - 5 mph
- 5 - 10 mph
- 10 - 15 mph
- 15 - 20 mph
- 20 - 25 mph
- 25 - 40 mph
- above 40 mph

Contains Ordnance Survey data © Crown copyright and database right 2012

P1	08-04-13	MG	JE	JE
Issue	Date	By	Chkd	Appd



ARUP

The Arup Campus,
 Blythe Gate, Blythe Valley Park
 Solihull, West Midlands
 B908AE
 Tel +44 (0)121 213 3000
 Fax +44 (0)121 213 3001
 www.arup.com

Client

Warwickshire County Council

Job Title

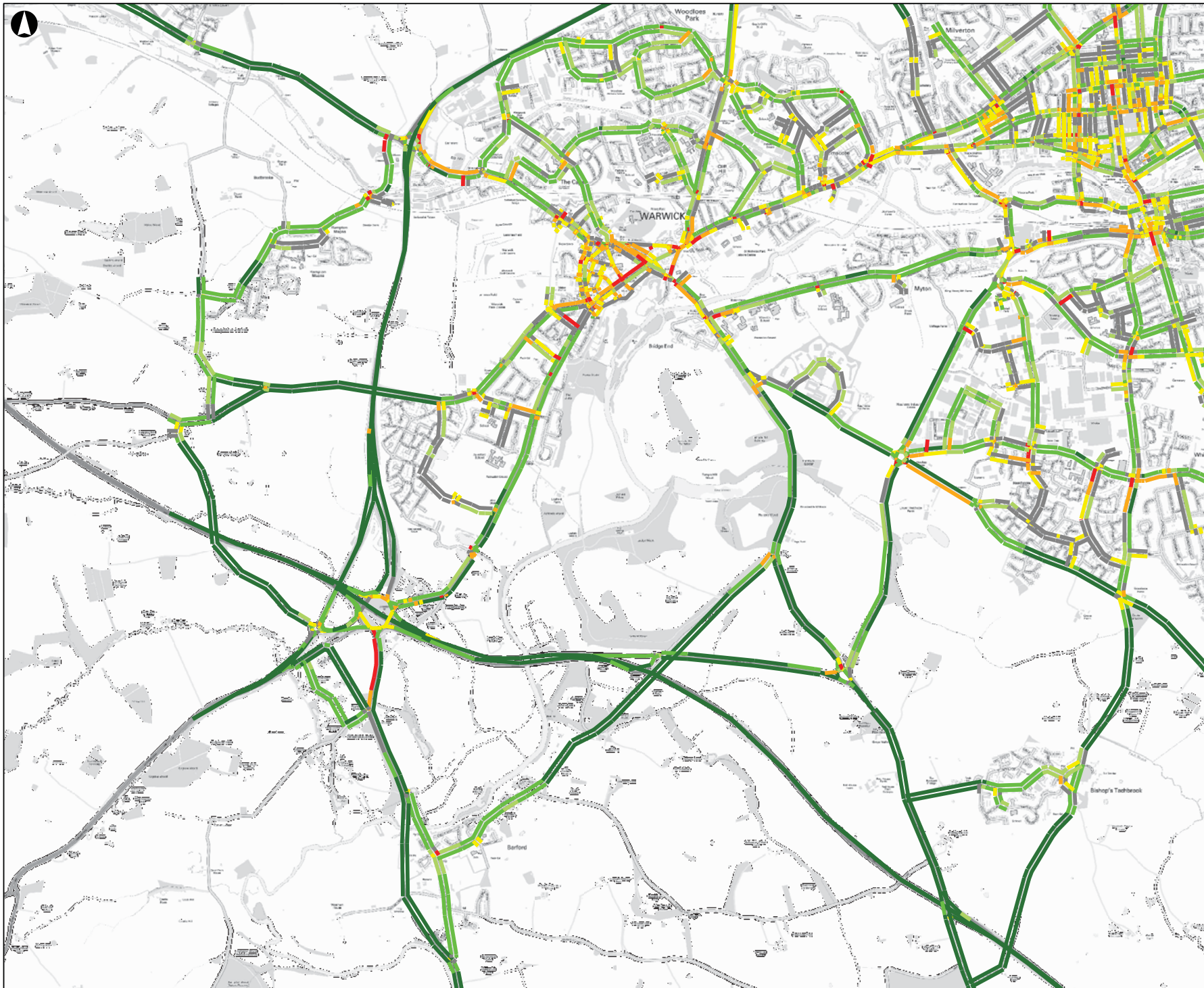
**Warwick District
Strategic Transport Assessment**

**P3.001 2028
Reference Case North AM
Mean Speed Plot**

Scale at A3

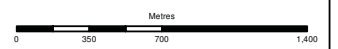
N.T.S.

Job No 211439-19	Drawing Status Information
Drawing No MS 001	Issue P1



Contains Ordnance Survey data © Crown copyright and database right 2012

P1	08-04-13	MG	JE	JE
Issue	Date	By	Chkd	Appd



ARUP

The Arup Campus,
Blythe Gate, Blythe Valley Park
Solihull, West Midlands
B908AE
Tel +44 (0)121 213 3000
Fax +44 (0)121 213 3001
www.arup.com

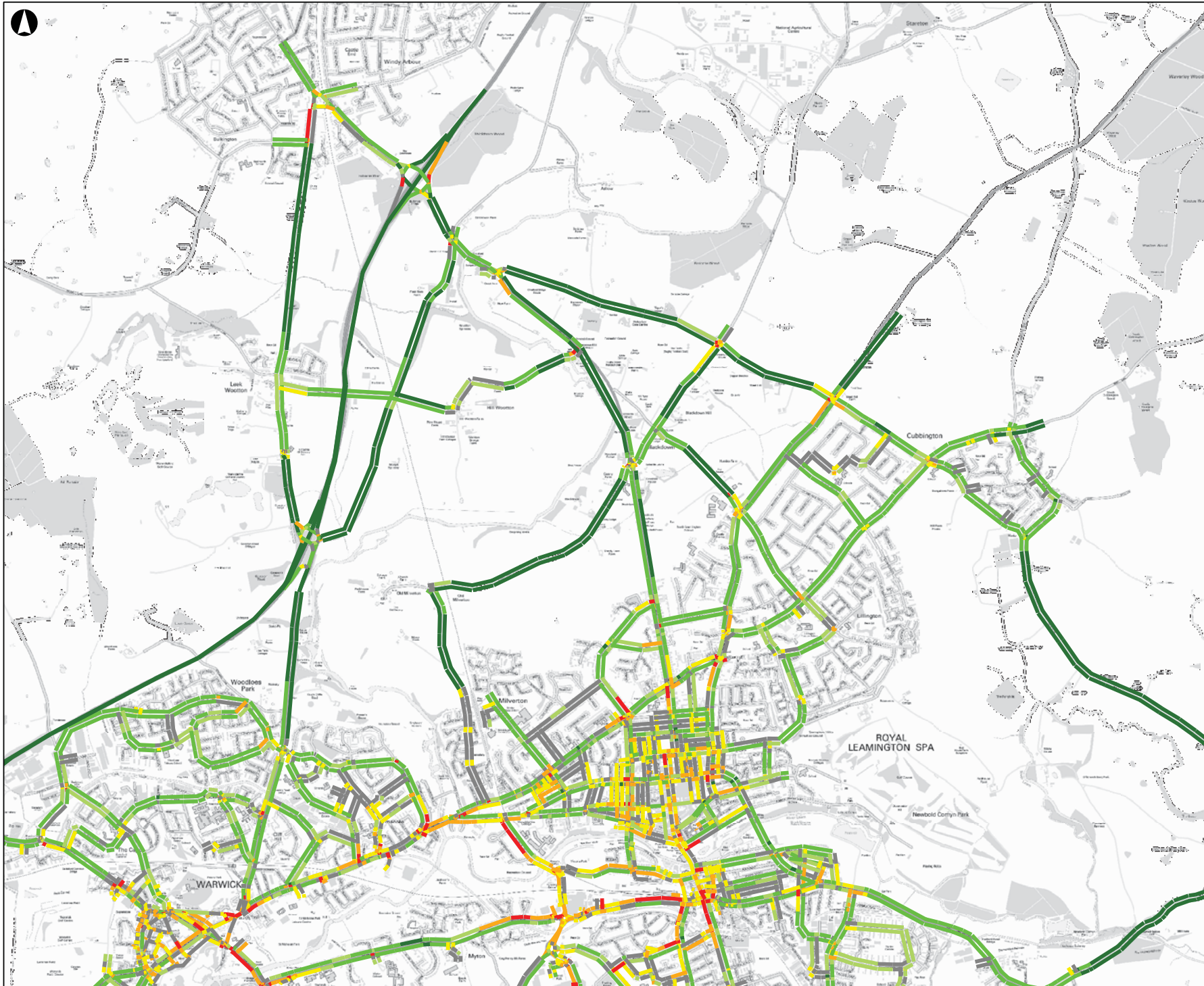
Client
Warwickshire County Council

Job Title
**Warwick District
Strategic Transport Assessment**

**P3.001 2028
Reference Case South AM
Mean Speed Plot**

Scale at A3
N.T.S.

Job No 211439-19	Drawing Status Information
Drawing No MS 002	Issue P1




Legend

Speeds Between

- 0 - 5 mph
- 5 - 10 mph
- 10 - 15 mph
- 15 - 20 mph
- 20 - 25 mph
- 25 - 40 mph
- above 40 mph

Contains Ordnance Survey data © Crown copyright and database right 2012

P1	08-04-13	MG	JE	JE
Issue	Date	By	Chkd	Appd



ARUP

The Arup Campus,
 Blythe Gate, Blythe Valley Park
 Solihull, West Midlands
 B908AE
 Tel +44 (0)121 213 3000
 Fax +44 (0)121 213 3001
 www.arup.com

Client

Warwickshire County Council

Job Title

**Warwick District
Strategic Transport Assessment**

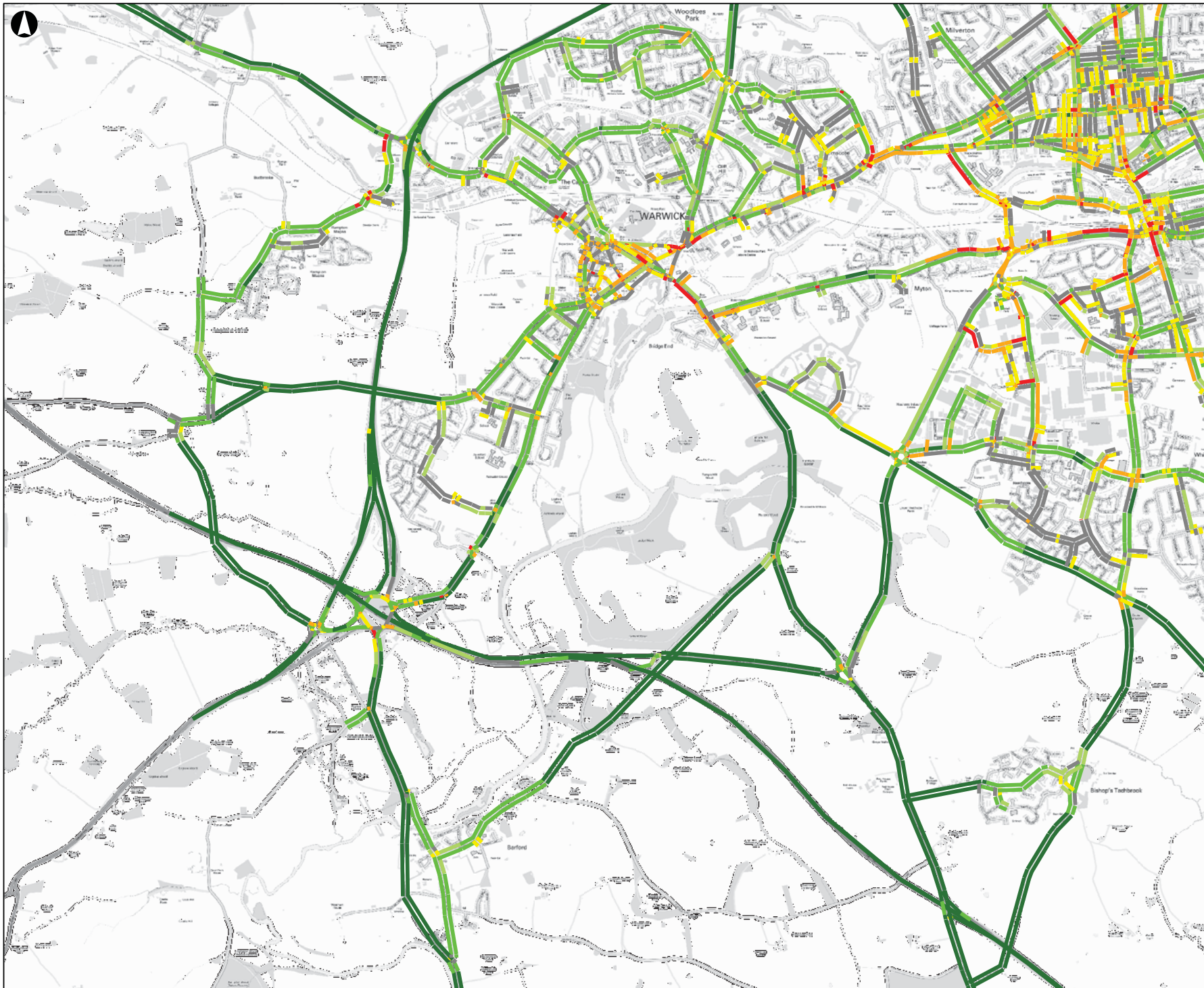
**P3.001 2028
Reference Case North PM
Mean Speed Plot**

Scale at A3

N.T.S.

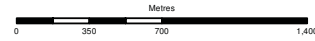
Job No 211439-19	Drawing Status Information
----------------------------	--------------------------------------

Drawing No MS 003	Issue P1
-----------------------------	--------------------



Contains Ordnance Survey data © Crown copyright and database right 2012

P1	08-04-13	MG	JE	JE
Issue	Date	By	Chkd	Appd



ARUP

The Arup Campus,
Blythe Gate, Blythe Valley Park
Solihull, West Midlands
B908AE
Tel +44 (0)121 213 3000
Fax +44 (0)121 213 3001
www.arup.com

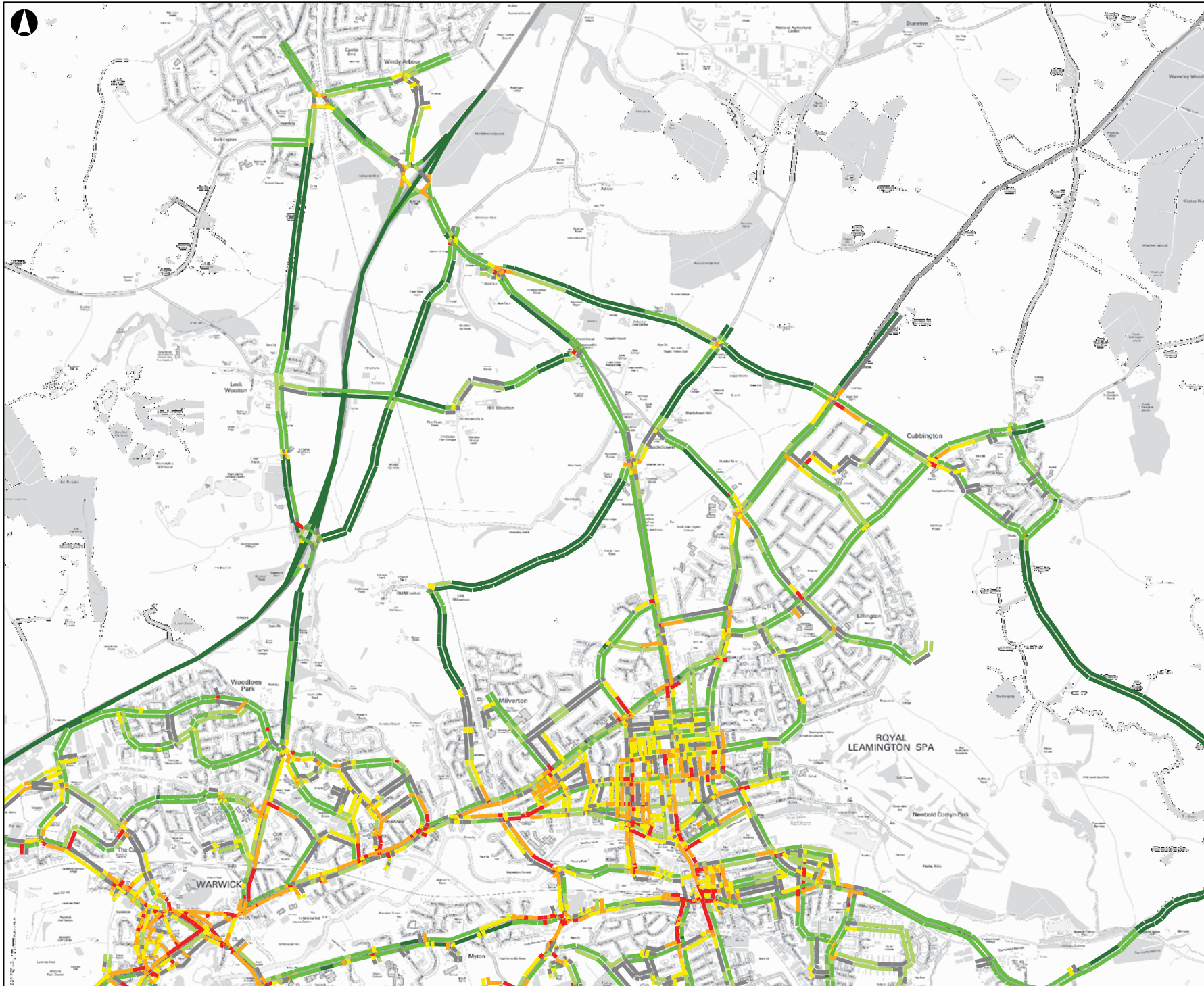
Client
Warwickshire County Council

Job Title
**Warwick District
Strategic Transport Assessment**

**P3.001 2028
Reference Case South PM
Mean Speed Plot**

Scale at A3
N.T.S.

Job No 211439-19	Drawing Status Information
Drawing No MS 004	Issue P1




Legend

- Speeds Between**
- 0 - 5 mph
 - 5 - 10 mph
 - 10 - 15 mph
 - 15 - 20 mph
 - 20 - 25 mph
 - 25 - 40 mph
 - above 40 mph

Contains Ordnance Survey data © Crown copyright and database right 2012

P1	08-04-13	MG	JE	JE
Issue	Date	By	Chkd	Appd



ARUP

The Arup Campus,
 Blythe Gate, Blythe Valley Park
 Solihull, West Midlands
 B908AE
 Tel +44 (0)121 213 3000
 Fax +44 (0)121 213 3001
 www.arup.com

Client
Warwickshire County Council

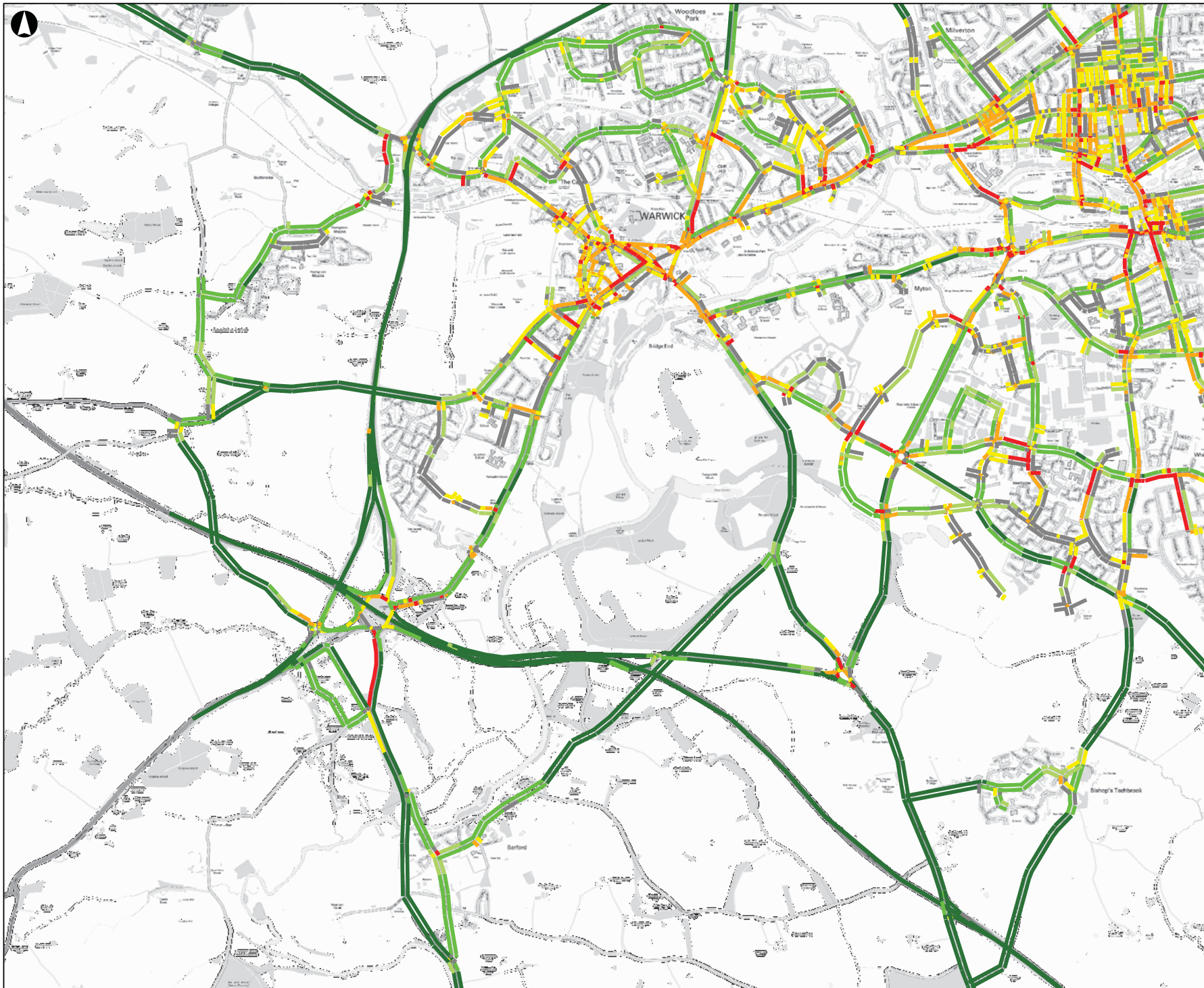
Job Title
**Warwick District
 Strategic Transport Assessment**

**P3.002 2028
 Revised Allocations PN North AM
 Mean Speed Plot**

Scale at A3

N.T.S.

Job No 211439-19	Drawing Status Information	Issue P1
Drawing No MS 005		



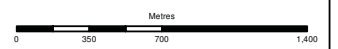
Legend

Speeds Between

- 0 - 5 mph
- 5 - 10 mph
- 10 - 15 mph
- 15 - 20 mph
- 20 - 25 mph
- 25 - 40 mph
- above 40 mph

Contains Ordnance Survey data © Crown copyright and database right 2012

P1	08-04-13	MG	JE	JE
Issue	Date	By	Chkd	Appd



ARUP

The Arup Campus,
Blythe Gate, Blythe Valley Park
Solihull, West Midlands
B908AE
Tel +44 (0)121 213 3000
Fax +44 (0)121 213 3001
www.arup.com

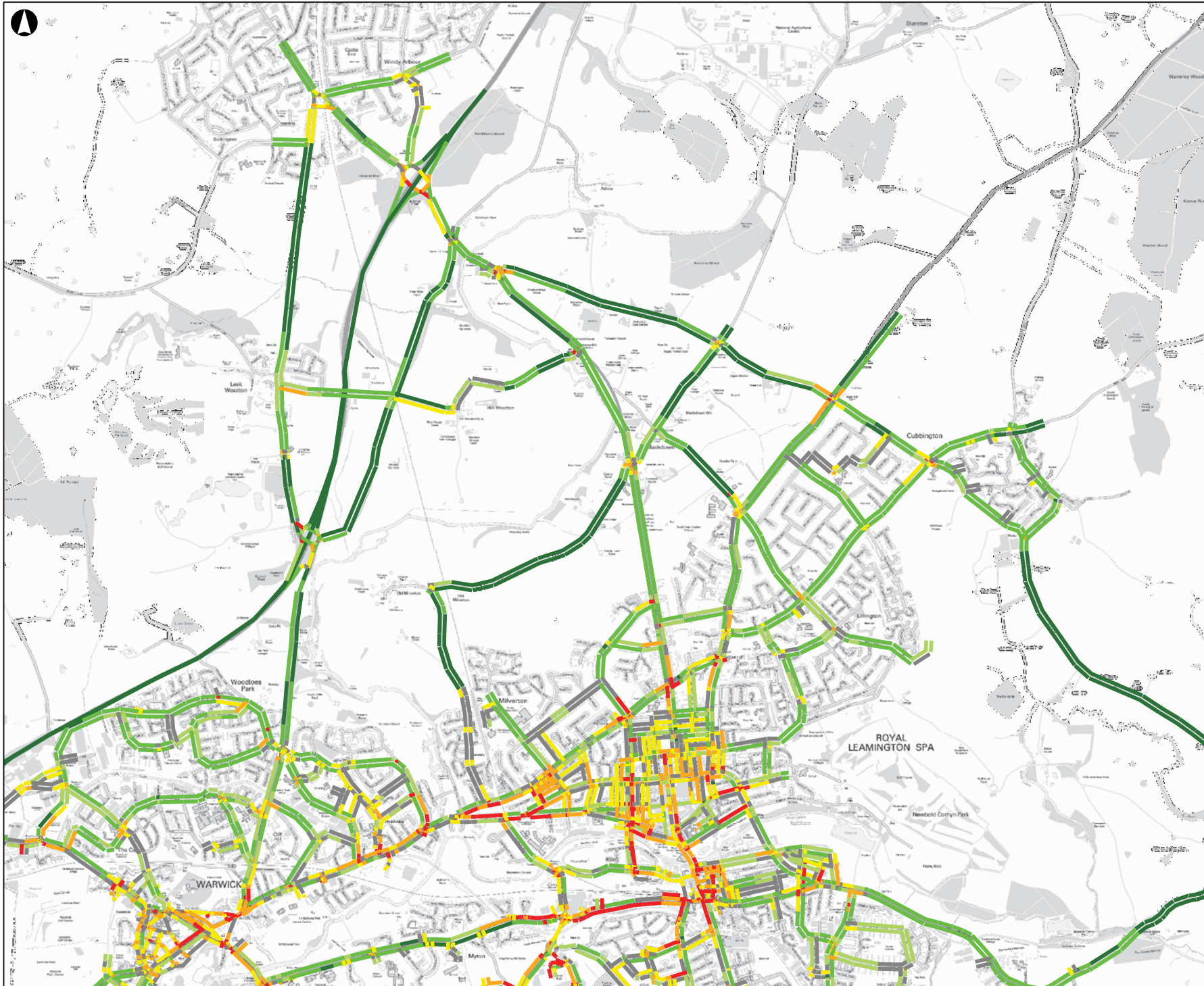
Client
Warwickshire County Council

Job Title
**Warwick District
Strategic Transport Assessment**

**P3.002 2028
Revised Allocations PN South AM
Mean Speed Plot**

Scale at A3
N.T.S.

Job No 211439-19	Drawing Status Information
Drawing No MS 006	Issue P1




Legend

Speeds Between

- 0 - 5 mph
- 5 - 10 mph
- 10 - 15 mph
- 15 - 20 mph
- 20 - 25 mph
- 25 - 40 mph
- above 40 mph

Contains Ordnance Survey data © Crown copyright and database right 2012

P1	08-04-13	MG	JE	JE
Issue	Date	By	Chkd	Appd



ARUP

The Arup Campus,
 Blythe Gate, Blythe Valley Park
 Solihull, West Midlands
 B908AE
 Tel +44 (0)121 213 3000
 Fax +44 (0)121 213 3001
 www.arup.com

Client

Warwickshire County Council

Job Title

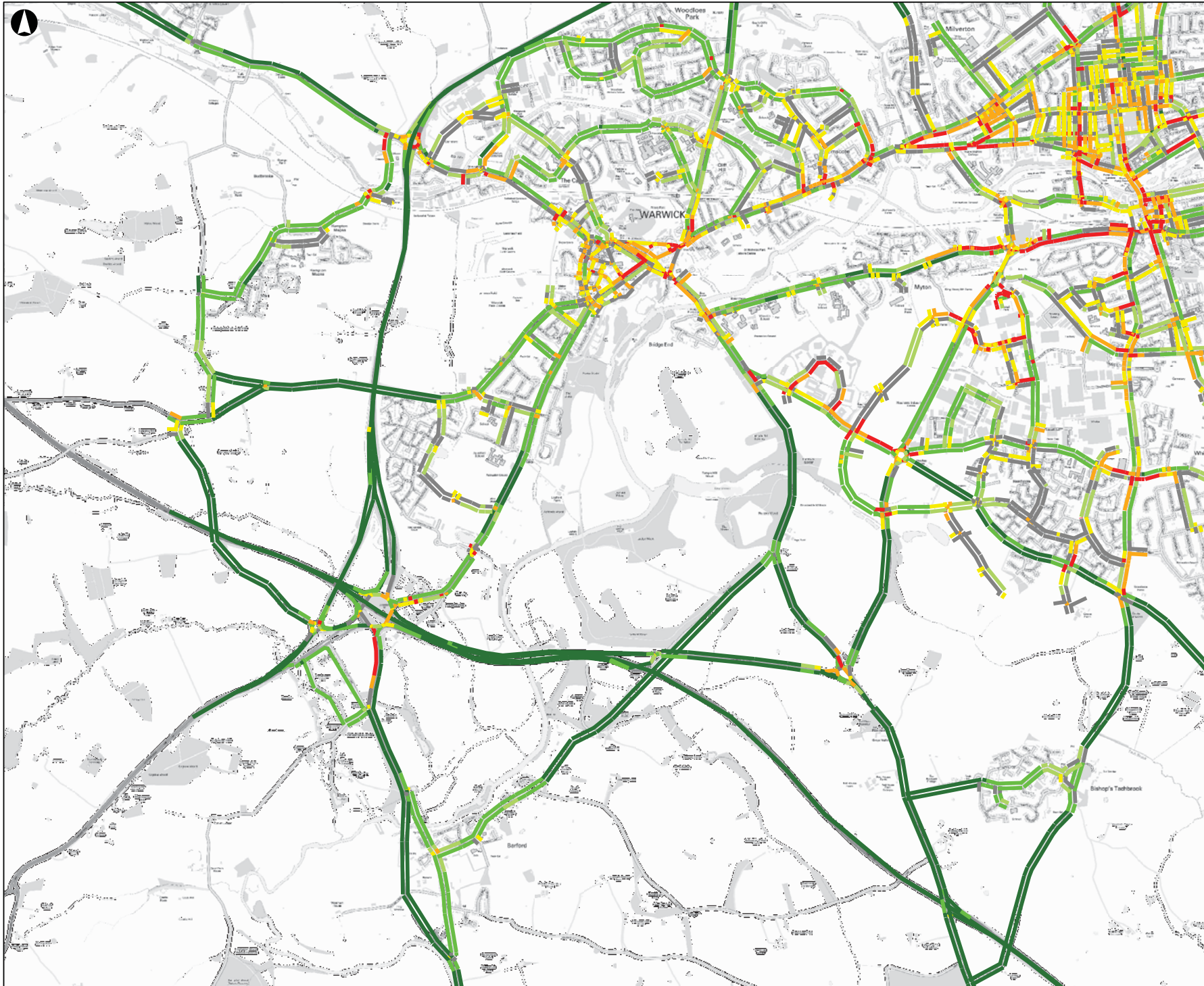
**Warwick District
Strategic Transport Assessment**

**P3.002 2028
 Revised Allocations PN North PM
 Mean Speed Plot**

Scale at A3

N.T.S.

Job No 211439-19	Drawing Status Information
Drawing No MS 007	Issue P1



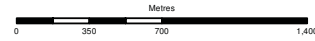
Legend

Speeds Between

- 0 - 5 mph
- 5 - 10 mph
- 10 - 15 mph
- 15 - 20 mph
- 20 - 25 mph
- 25 - 40 mph
- above 40 mph

Contains Ordnance Survey data © Crown copyright and database right 2012

P1	08-04-13	MG	JE	JE
Issue	Date	By	Chkd	Appd



ARUP

The Arup Campus,
Blythe Gate, Blythe Valley Park
Solihull, West Midlands
B908AE
Tel +44 (0)121 213 3000
Fax +44 (0)121 213 3001
www.arup.com

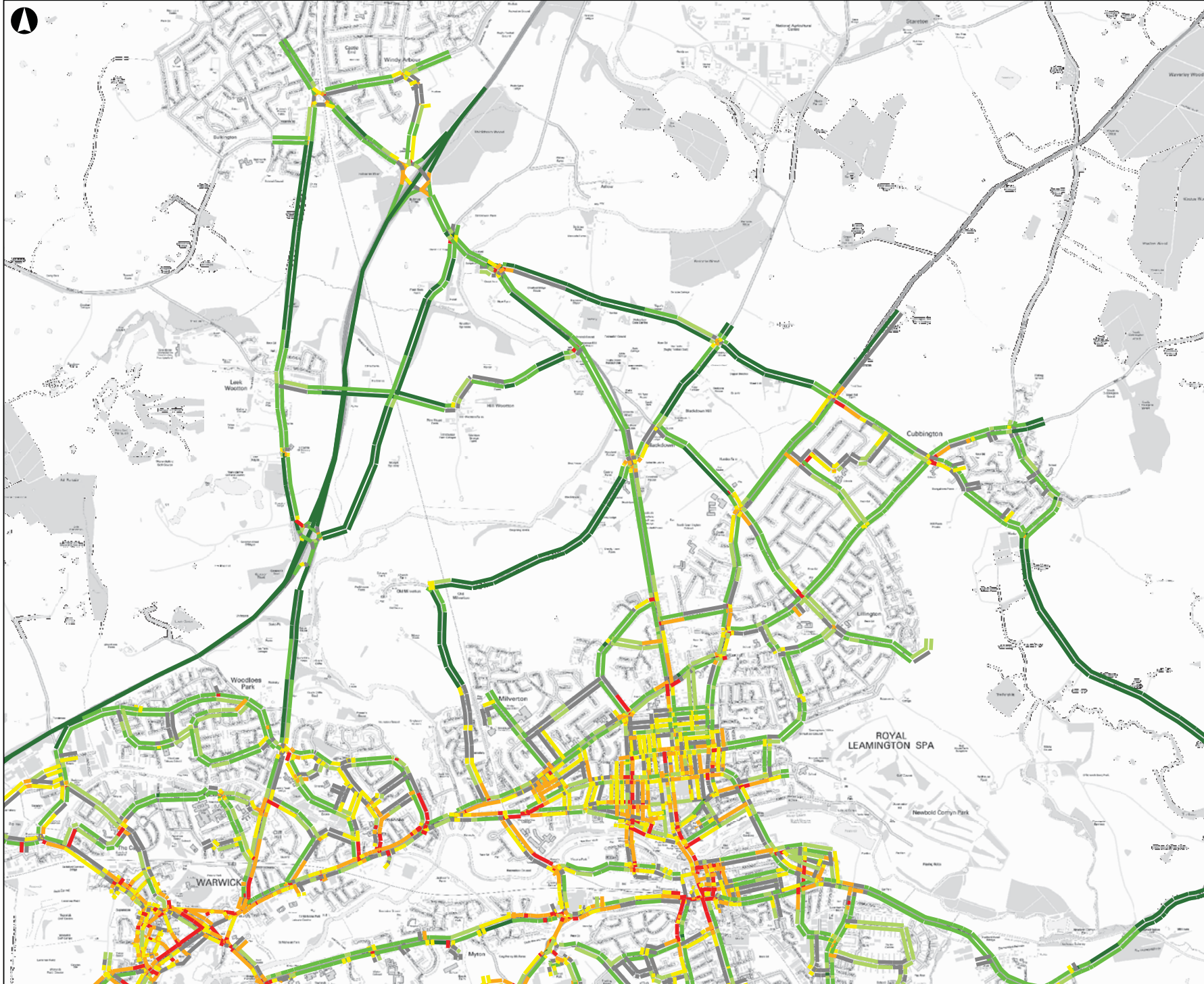
Client
Warwickshire County Council

Job Title
**Warwick District
Strategic Transport Assessment**

**P3.002 2028
Revised Allocations PN South PM
Mean Speed Plot**

Scale at A3
N.T.S.

Job No 211439-19	Drawing Status Information
Drawing No MS 008	Issue P1



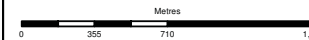
Legend

Speeds Between

- 0 - 5 mph
- 5 - 10 mph
- 10 - 15 mph
- 15 - 20 mph
- 20 - 25 mph
- 25 - 40 mph
- above 40 mph

Contains Ordnance Survey data © Crown copyright and database right 2012

P1	08-04-13	MG	JE	JE
Issue	Date	By	Chkd	Appd



ARUP

The Arup Campus,
 Blythe Gate, Blythe Valley Park
 Solihull, West Midlands
 B908AE
 Tel +44 (0)121 213 3000
 Fax +44 (0)121 213 3001
 www.arup.com

Client

Warwickshire County Council

Job Title

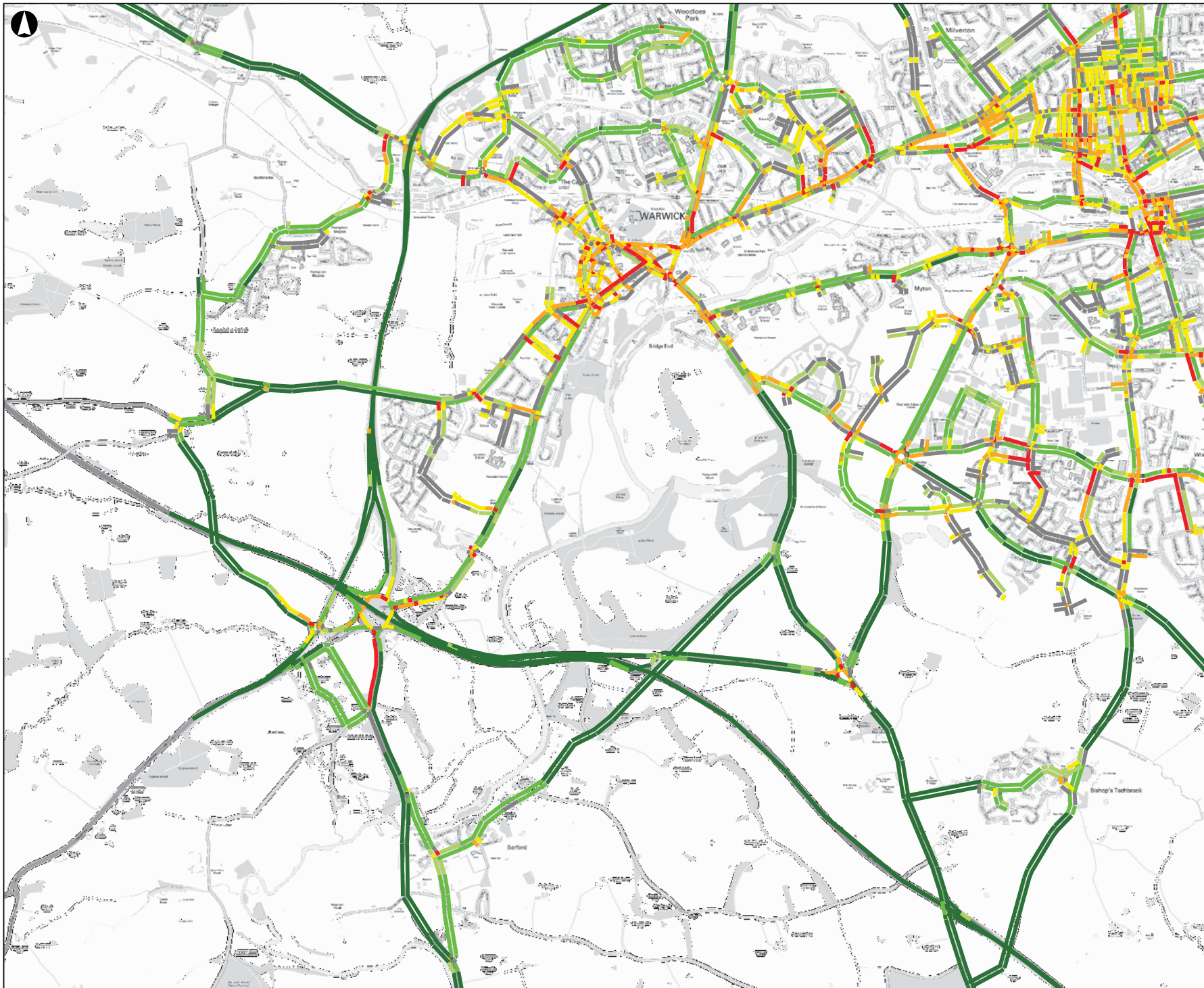
**Warwick District
Strategic Transport Assessment**

**P3.003 2028
 Revised Allocation plus Schools North AM
 Mean Speed Plot**

Scale at A3

N.T.S.

Job No 211439-19	Drawing Status Information
Drawing No MS 009	Issue P1



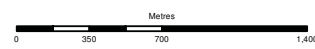
Legend

Speeds Between

- 0 - 5 mph
- 5 - 10 mph
- 10 - 15 mph
- 15 - 20 mph
- 20 - 25 mph
- 25 - 40 mph
- above 40 mph

Contains Ordnance Survey data © Crown copyright and database right 2012

P1	08-04-13	MG	JE	JE
Issue	Date	By	Chkd	Appd



ARUP

The Arup Campus,
Blythe Gate, Blythe Valley Park
Solihull, West Midlands
B908AE
Tel +44 (0)121 213 3000
Fax +44 (0)121 213 3001
www.arup.com

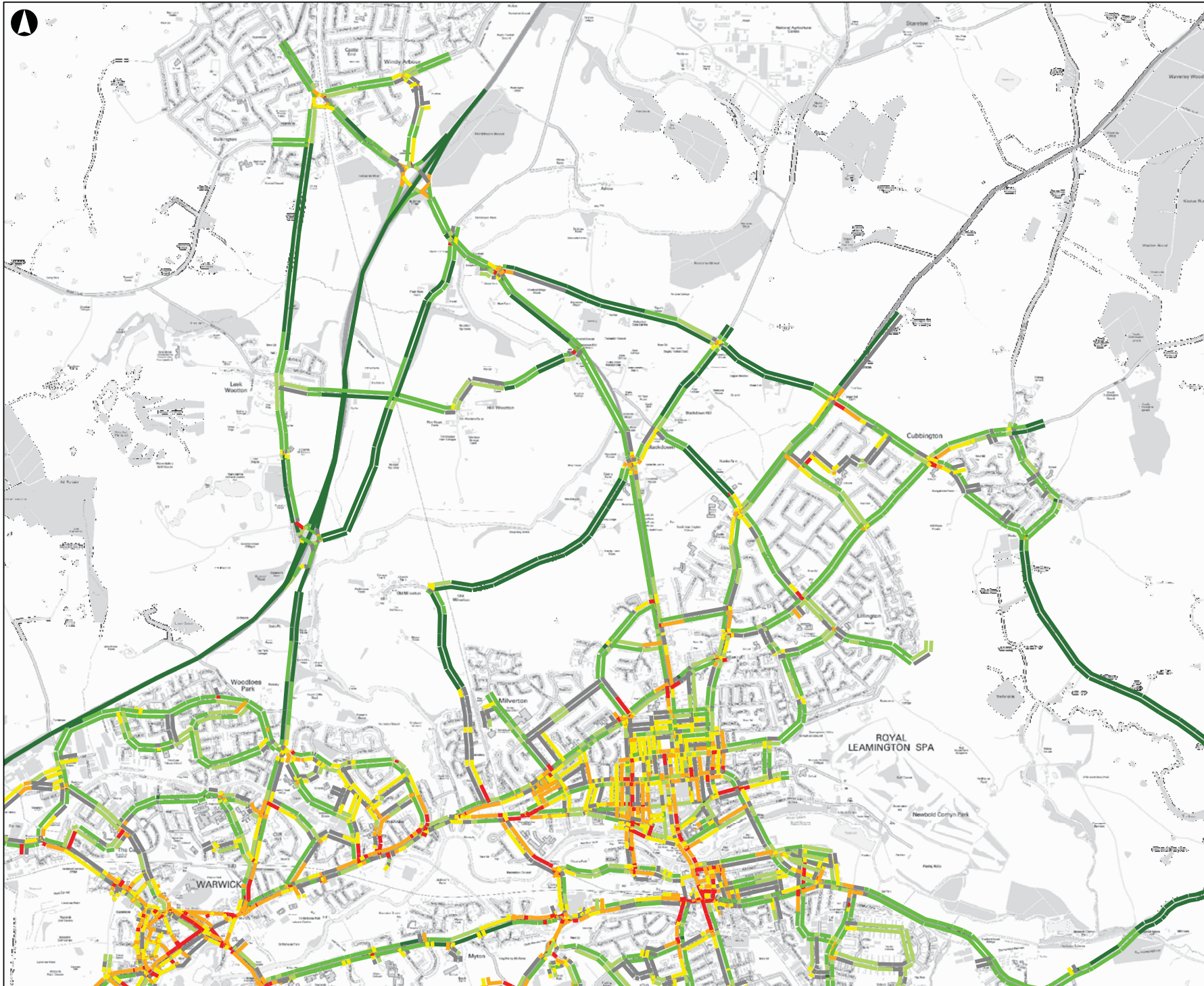
Client
Warwickshire County Council

Job Title
**Warwick District
Strategic Transport Assessment**

**P3.003 2028
Revised Allocations plus Schools South AM
Mean Speed Plot**

Scale at A3
N.T.S.

Job No 211439-19	Drawing Status Information
Drawing No MS 010	Issue P1



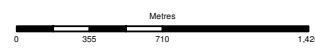
Legend

Speeds Between

- 0 - 5 mph
- 5 - 10 mph
- 10 - 15 mph
- 15 - 20 mph
- 20 - 25 mph
- 25 - 40 mph
- above 40 mph

Contains Ordnance Survey data © Crown copyright and database right 2012

P1	08-04-13	MG	JE	JE
Issue	Date	By	Chkd	Appd



ARUP

The Arup Campus,
Blythe Gate, Blythe Valley Park
Solihull, West Midlands
B908AE
Tel +44 (0)121 213 3000
Fax +44 (0)121 213 3001
www.arup.com

Client
Warwickshire County Council

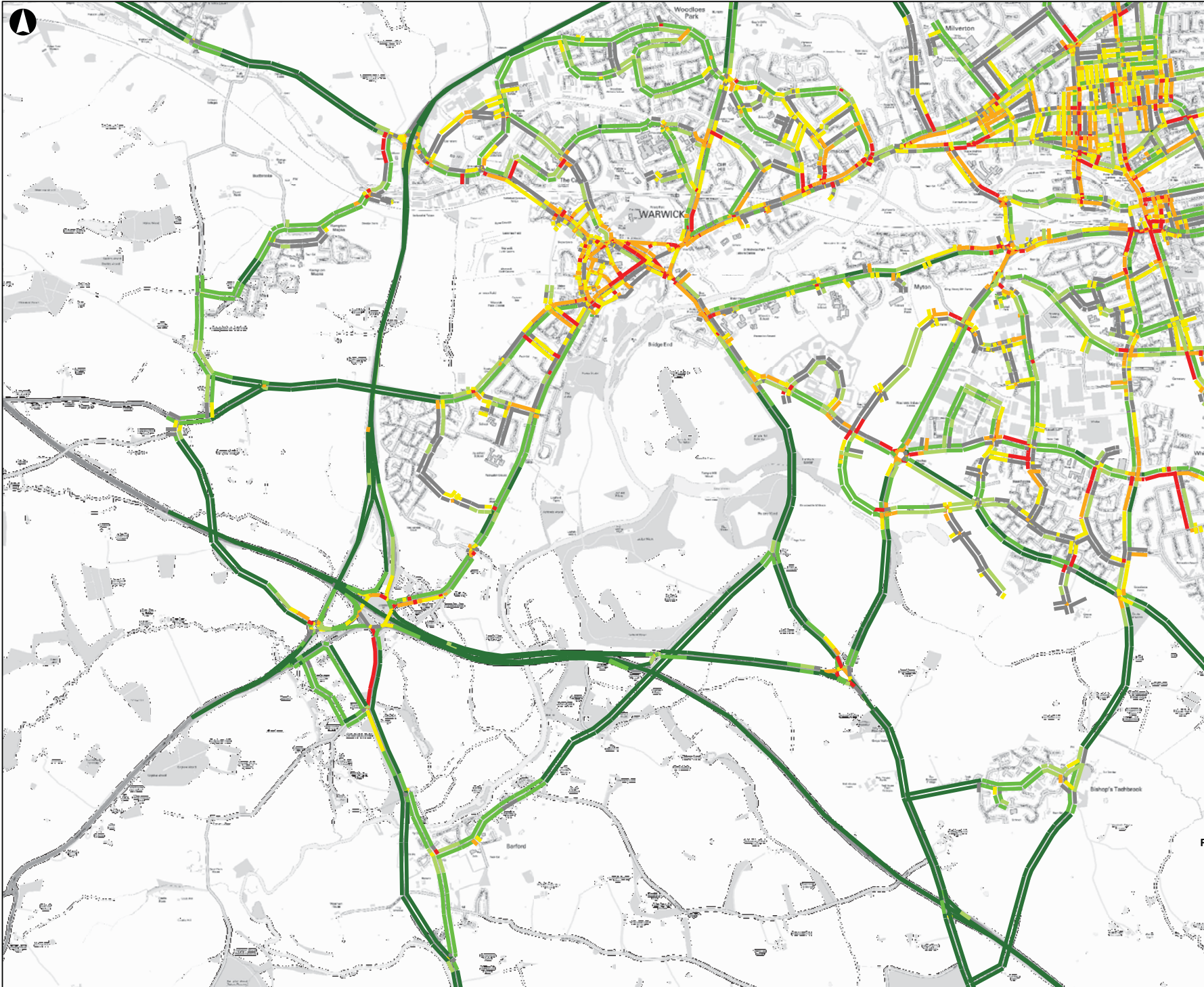
Job Title
**Warwick District
Strategic Transport Assessment**

**P3.003 2028
Revised Allocation Bridge Sensitivity North AM
Mean Speed Plot**

Scale at A3
N.T.S.

Job No 211439-19	Drawing Status Information
----------------------------	--------------------------------------

Drawing No MS 011	Issue P1
-----------------------------	--------------------



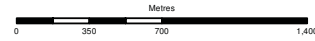
Legend

Speeds Between

- 0 - 5 mph
- 5 - 10 mph
- 10 - 15 mph
- 15 - 20 mph
- 20 - 25 mph
- 25 - 40 mph
- above 40 mph

Contains Ordnance Survey data © Crown copyright and database right 2012

P1	08-04-13	MG	JE	JE
Issue	Date	By	Chkd	Appd



ARUP

The Arup Campus,
Blythe Gate, Blythe Valley Park
Solihull, West Midlands
B908AE
Tel +44 (0)121 213 3000
Fax +44 (0)121 213 3001
www.arup.com

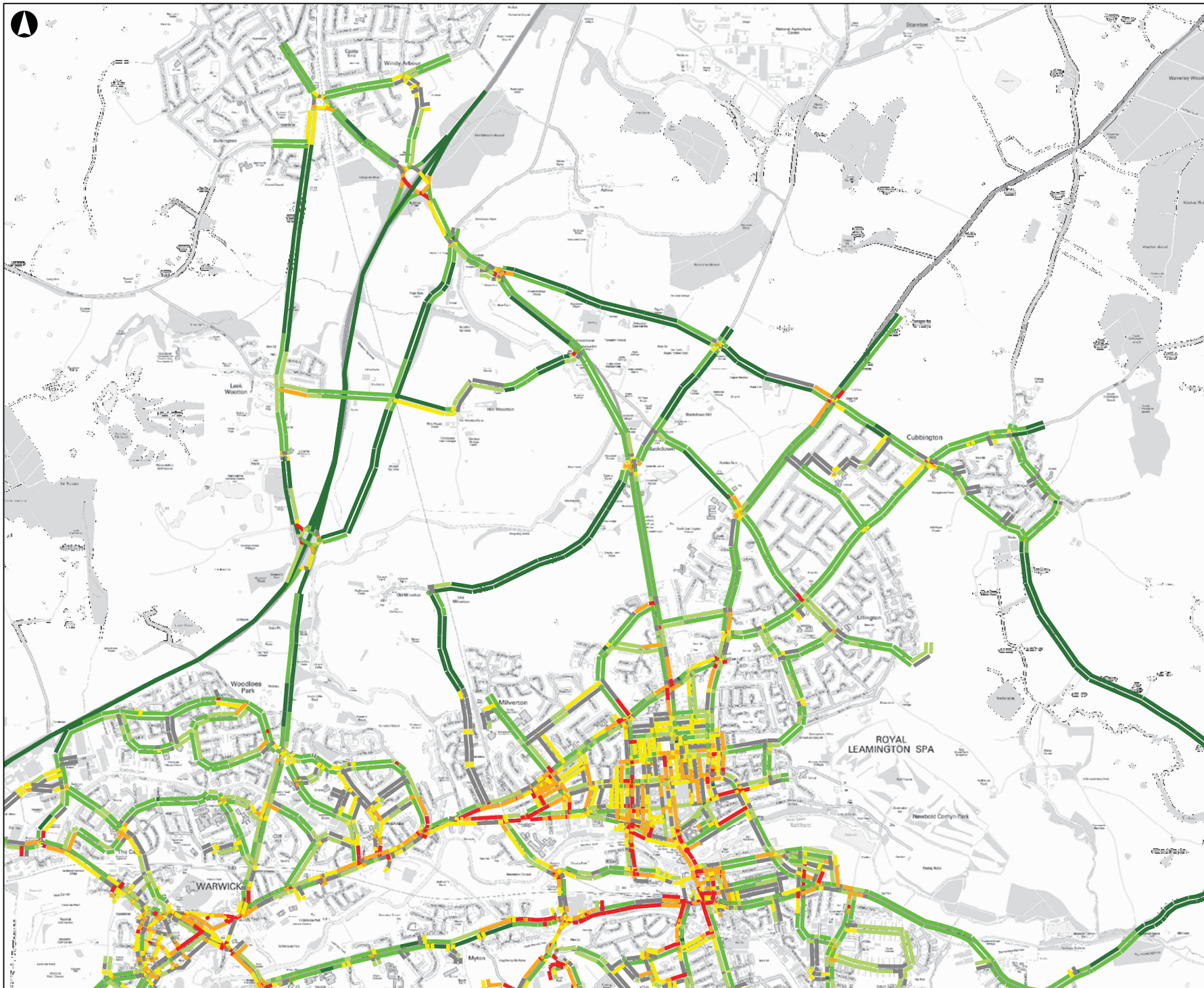
Client
Warwickshire County Council

Job Title
**Warwick District
Strategic Transport Assessment**

**P3.001 2028
Revised Allocation Bridge Sensitivity South AM
Mean Speed Plot**

Scale at A3
N.T.S.

Job No 211439-19	Drawing Status Information
Drawing No MS 012	Issue P1




Legend

Speeds Between

- 0 - 5 mph
- 5 - 10 mph
- 10 - 15 mph
- 15 - 20 mph
- 20 - 25 mph
- 25 - 40 mph
- above 40 mph

Contains Ordnance Survey data © Crown copyright and database right 2012

P1	08-04-13	MG	JE	JE
Issue	Date	By	Chkd	Appd



ARUP

The Arup Campus,
 Blythe Gate, Blythe Valley Park
 Solihull, West Midlands
 B908AE
 Tel +44 (0)121 213 3000
 Fax +44 (0)121 213 3001
 www.arup.com

Client

Warwickshire County Council

Job Title

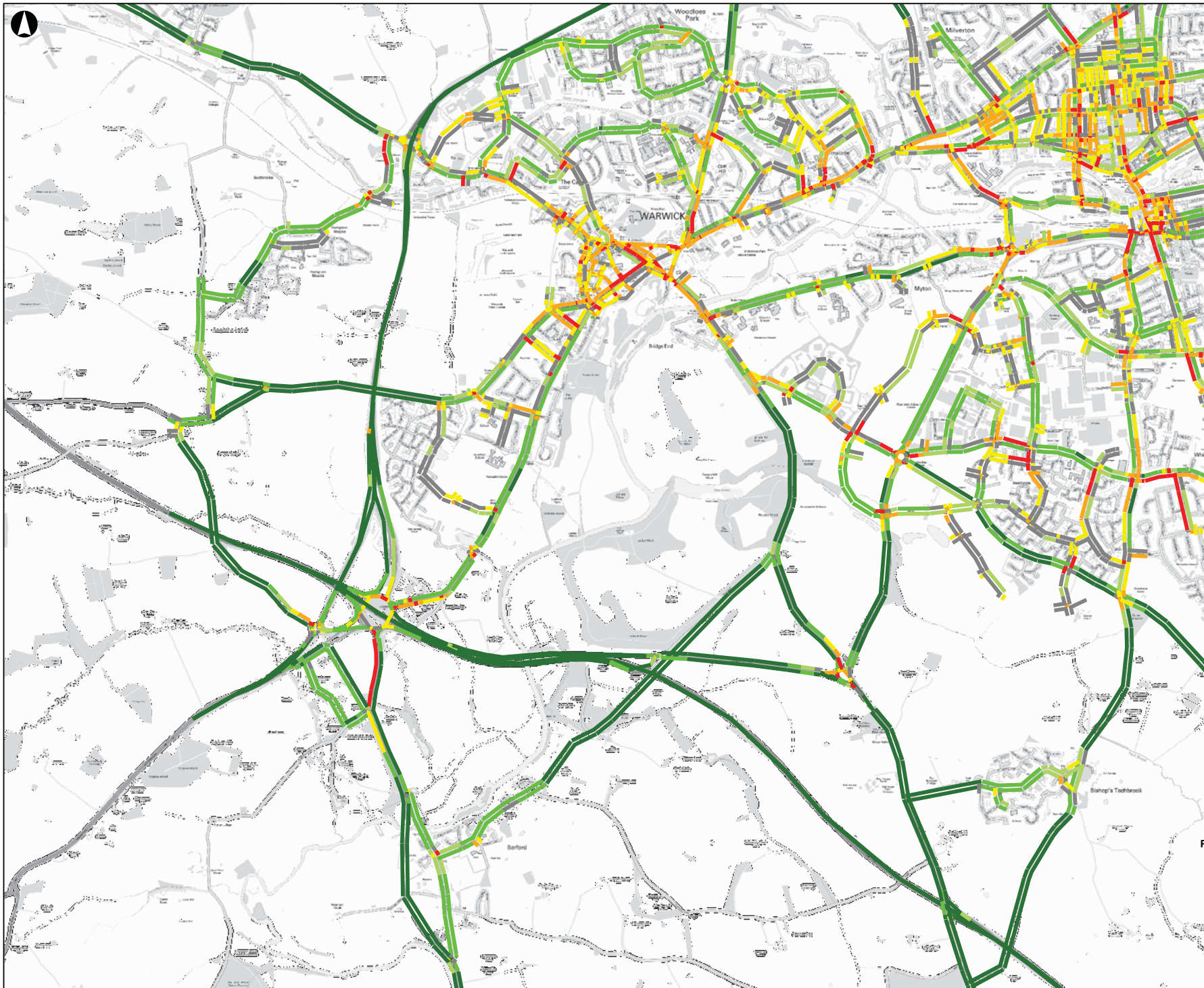
**Warwick District
Strategic Transport Assessment**

**P3.003 2028
 Revised Allocation Bridge Sensitivity North PM
 Mean Speed Plot**

Scale at A3

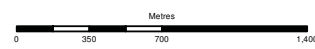
N.T.S.

Job No 211439-19	Drawing Status Information
Drawing No MS 013	Issue P1



Contains Ordnance Survey data © Crown copyright and database right 2012

P1	08-04-13	MG	JE	JE
Issue	Date	By	Chkd	Appd



ARUP

The Arup Campus,
Blythe Gate, Blythe Valley Park
Solihull, West Midlands
B908AE
Tel +44 (0)121 213 3000
Fax +44 (0)121 213 3001
www.arup.com

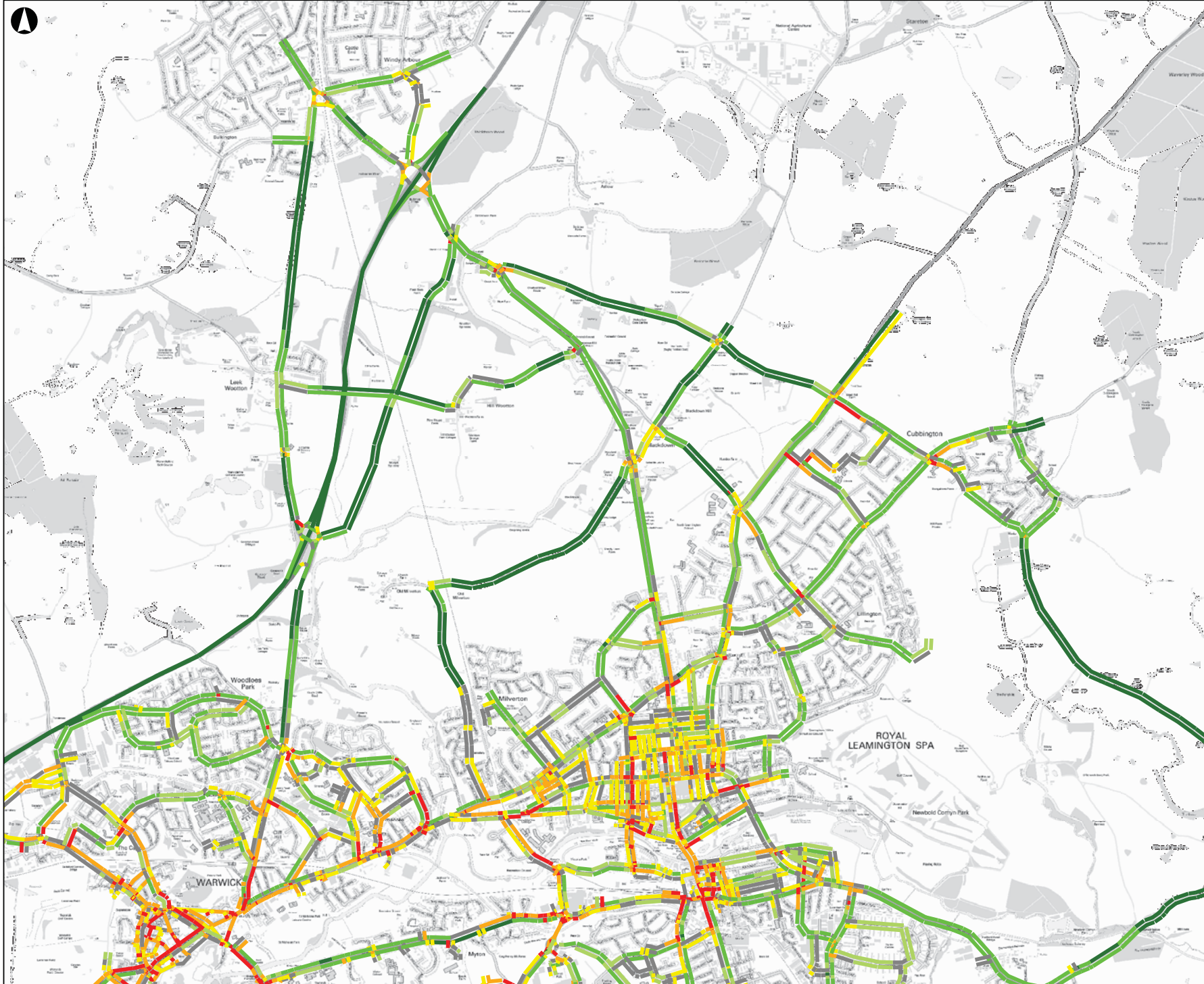
Client
Warwickshire County Council

Job Title
**Warwick District
Strategic Transport Assessment**

**P3.001 2028
Revised Allocation Bridge Sensitivity South PM
Mean Speed Plot**

Scale at A3
N.T.S.

Job No 211439-19	Drawing Status Information
Drawing No MS 014	Issue P1



Contains Ordnance Survey data © Crown copyright and database right 2012

P1	08-04-13	MG	JE	JE
Issue	Date	By	Chkd	Appd



ARUP

The Arup Campus,
Blythe Gate, Blythe Valley Park
Solihull, West Midlands
B908AE
Tel +44 (0)121 213 3000
Fax +44 (0)121 213 3001
www.arup.com

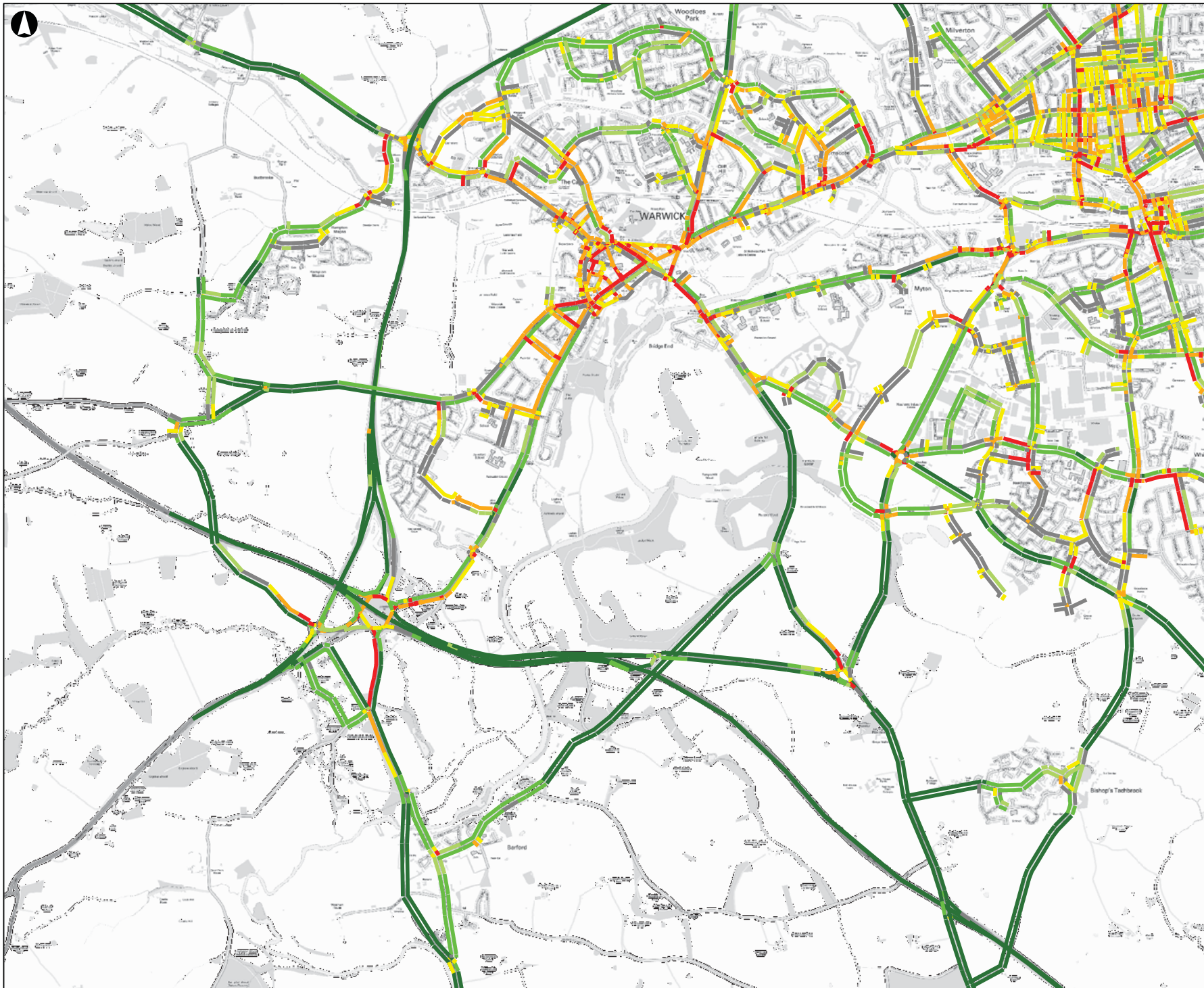
Client
Warwickshire County Council

Job Title
**Warwick District
Strategic Transport Assessment**

**P3.U05 2028
Revised Allocation Warwick Town North AM
Mean Speed Plot**

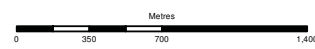
Scale at A3
N.T.S.

Job No 211439-19	Drawing Status Information
Drawing No MS 015	Issue P1



Contains Ordnance Survey data © Crown copyright and database right 2012

P1	08-04-13	MG	JE	JE
Issue	Date	By	Chkd	Appd



ARUP

The Arup Campus,
Blythe Gate, Blythe Valley Park
Solihull, West Midlands
B908AE
Tel +44 (0)121 213 3000
Fax +44 (0)121 213 3001
www.arup.com

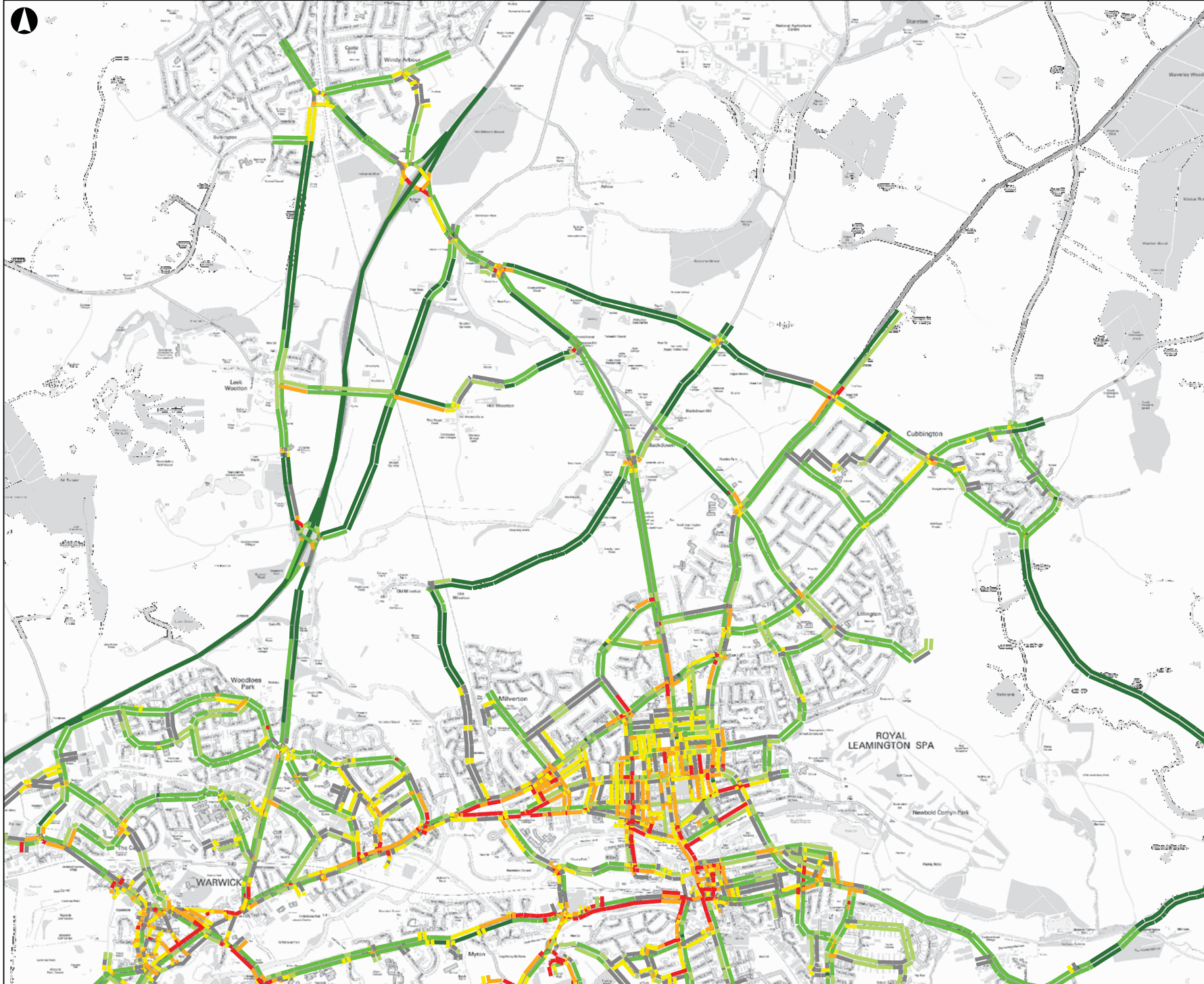
Client
Warwickshire County Council

Job Title
**Warwick District
Strategic Transport Assessment**

**P3.005 2028
Revised Allocation Warwick Town South AM
Mean Speed Plot**

Scale at A3
N.T.S.

Job No 211439-19	Drawing Status Information
Drawing No MS 016	Issue P1




Legend

Speeds Between

- 0 - 5 mph
- 5 - 10 mph
- 10 - 15 mph
- 15 - 20 mph
- 20 - 25 mph
- 25 - 40 mph
- above 40 mph

Contains Ordnance Survey data © Crown copyright and database right 2012

P1	08-04-13	MG	JE	JE
Issue	Date	By	Chkd	Appd



ARUP

The Arup Campus,
 Blythe Gate, Blythe Valley Park
 Solihull, West Midlands
 B908AE
 Tel +44 (0)121 213 3000
 Fax +44 (0)121 213 3001
 www.arup.com

Client

Warwickshire County Council

Job Title

**Warwick District
Strategic Transport Assessment**

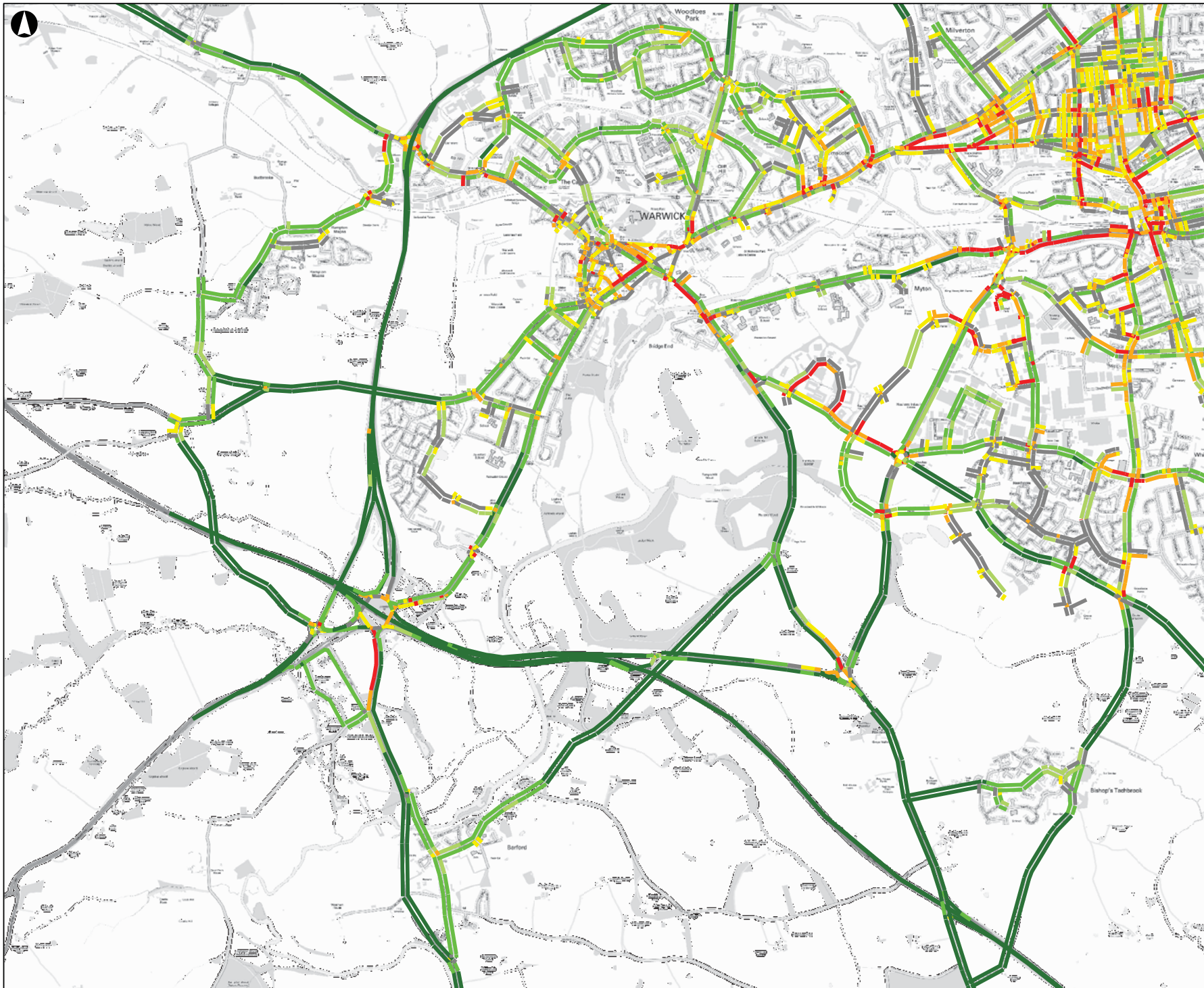
**P3.U05 2028
 Revised Allocation Warwick Town North PM
 Mean Speed Plot**

Scale at A3

N.T.S.

Job No 211439-19	Drawing Status Information
----------------------------	--------------------------------------

Drawing No MS 017	Issue P1
-----------------------------	--------------------



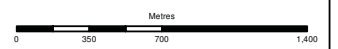
Legend

Speeds Between

- 0 - 5 mph
- 5 - 10 mph
- 10 - 15 mph
- 15 - 20 mph
- 20 - 25 mph
- 25 - 40 mph
- above 40 mph

Contains Ordnance Survey data © Crown copyright and database right 2012

P1	08-04-13	MG	JE	JE
Issue	Date	By	Chkd	Appd



ARUP

The Arup Campus,
Blythe Gate, Blythe Valley Park
Solihull, West Midlands
B908AE
Tel +44 (0)121 213 3000
Fax +44 (0)121 213 3001
www.arup.com

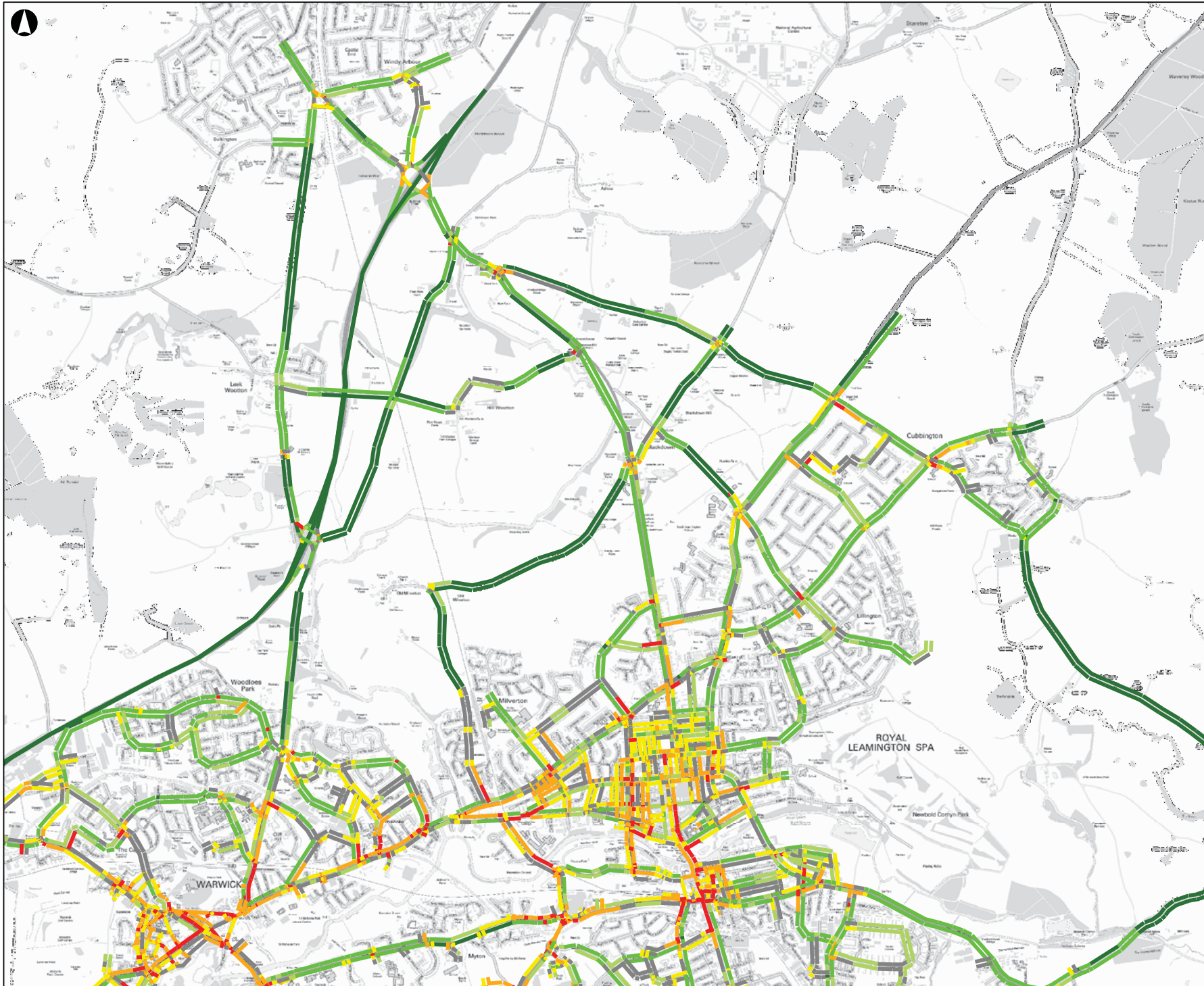
Client
Warwickshire County Council

Job Title
**Warwick District
Strategic Transport Assessment**

**P3.005 2028
Revised Allocation Warwick Town South PM
Mean Speed Plot**

Scale at A3
N.T.S.

Job No 211439-19	Drawing Status Information
Drawing No MS 018	Issue P1




Legend

Speeds Between

- 0 - 5 mph
- 5 - 10 mph
- 10 - 15 mph
- 15 - 20 mph
- 20 - 25 mph
- 25 - 40 mph
- above 40 mph

Contains Ordnance Survey data © Crown copyright and database right 2012

P1	08-04-13	MG	JE	JE
Issue	Date	By	Chkd	Appd



ARUP

The Arup Campus,
 Blythe Gate, Blythe Valley Park
 Solihull, West Midlands
 B908AE
 Tel +44 (0)121 213 3000
 Fax +44 (0)121 213 3001
 www.arup.com

Client

Warwickshire County Council

Job Title

**Warwick District
Strategic Transport Assessment**

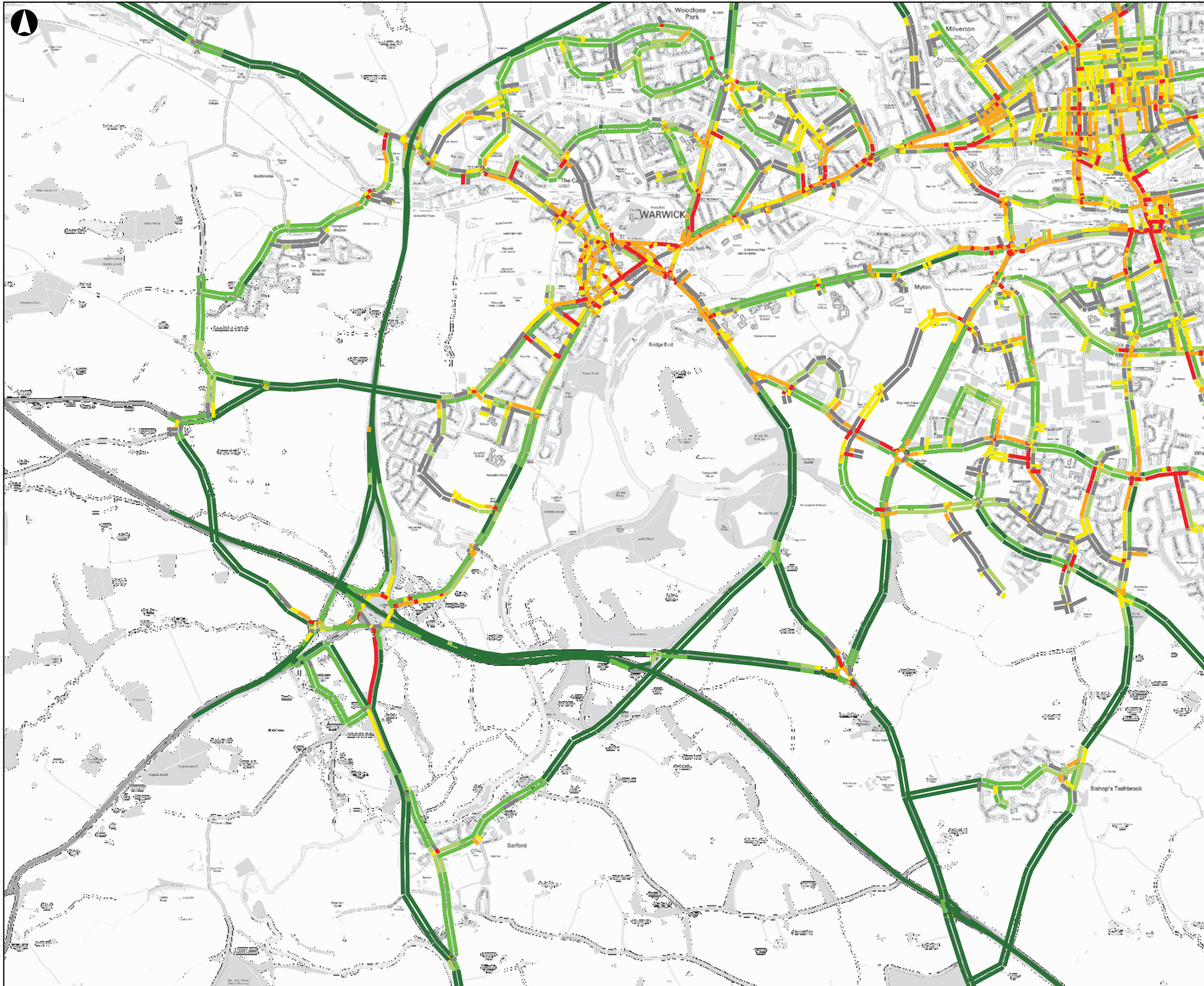
**P3.006 2028
 Revised Allocation Park & Ride North AM
 Mean Speed Plot**

Scale at A3

N.T.S.

Job No	Drawing Status
211439-19	Information

Drawing No	Issue
MS 019	P1



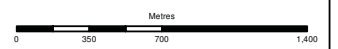
Legend

Speeds Between

- 0 - 5 mph
- 5 - 10 mph
- 10 - 15 mph
- 15 - 20 mph
- 20 - 25 mph
- 25 - 40 mph
- above 40 mph

Contains Ordnance Survey data © Crown copyright and database right 2012

P1	08-04-13	MG	JE	JE
Issue	Date	By	Chkd	Appd



ARUP

The Arup Campus,
Blythe Gate, Blythe Valley Park
Solihull, West Midlands
B908AE
Tel +44 (0)121 213 3000
Fax +44 (0)121 213 3001
www.arup.com

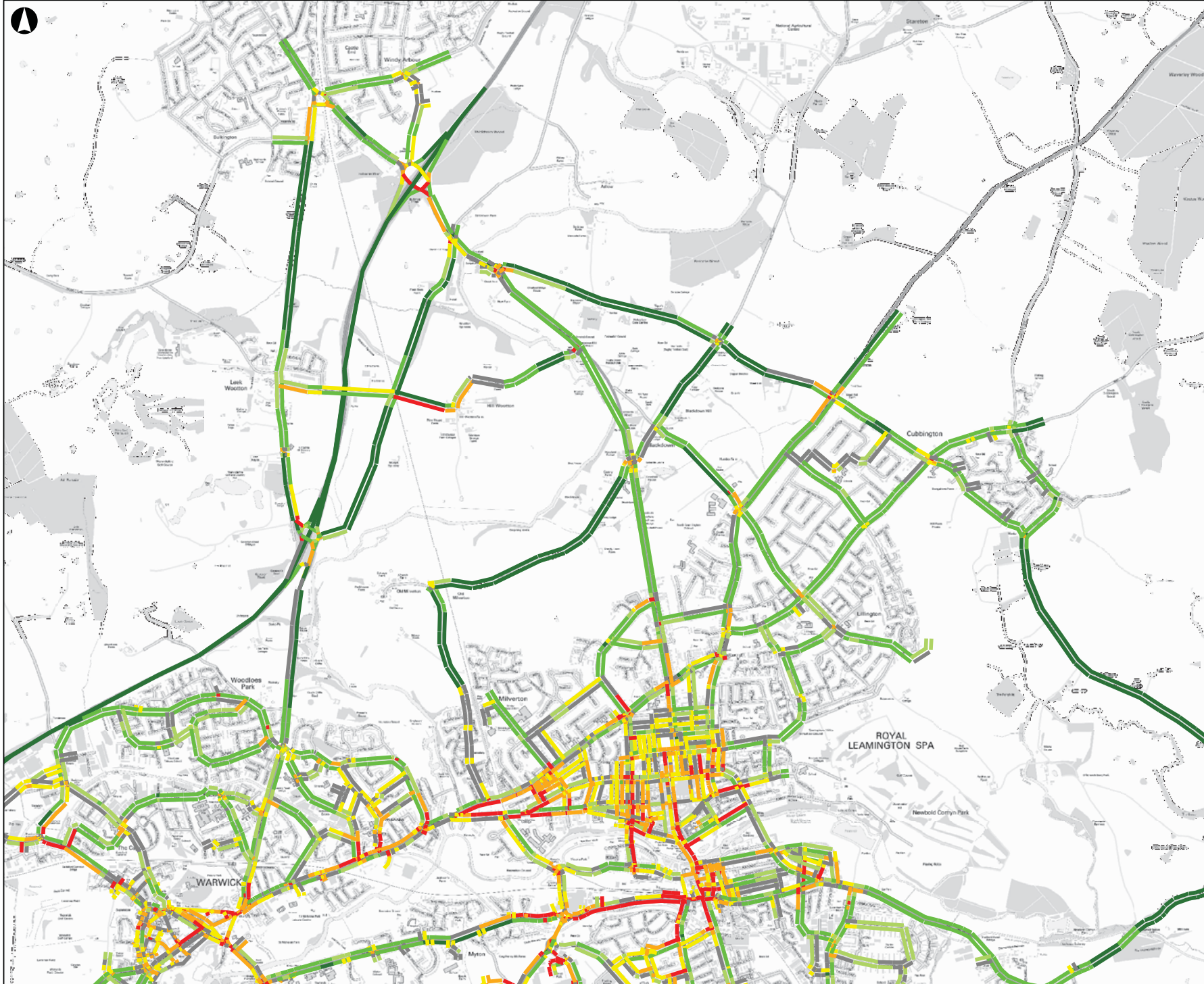
Client
Warwickshire County Council

Job Title
**Warwick District
Strategic Transport Assessment**

**P3.006 2028
Revised Allocation Park & Ride South AM
Mean Speed Plot**

Scale at A3
N.T.S.

Job No 211439-19	Drawing Status Information
Drawing No MS 020	Issue P1



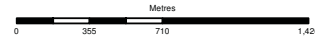
Legend

Speeds Between

- 0 - 5 mph
- 5 - 10 mph
- 10 - 15 mph
- 15 - 20 mph
- 20 - 25 mph
- 25 - 40 mph
- above 40 mph

Contains Ordnance Survey data © Crown copyright and database right 2012

P1	08-04-13	MG	JE	JE
Issue	Date	By	Chkd	Appd



ARUP

The Arup Campus,
Blythe Gate, Blythe Valley Park
Solihull, West Midlands
B908AE
Tel +44 (0)121 213 3000
Fax +44 (0)121 213 3001
www.arup.com

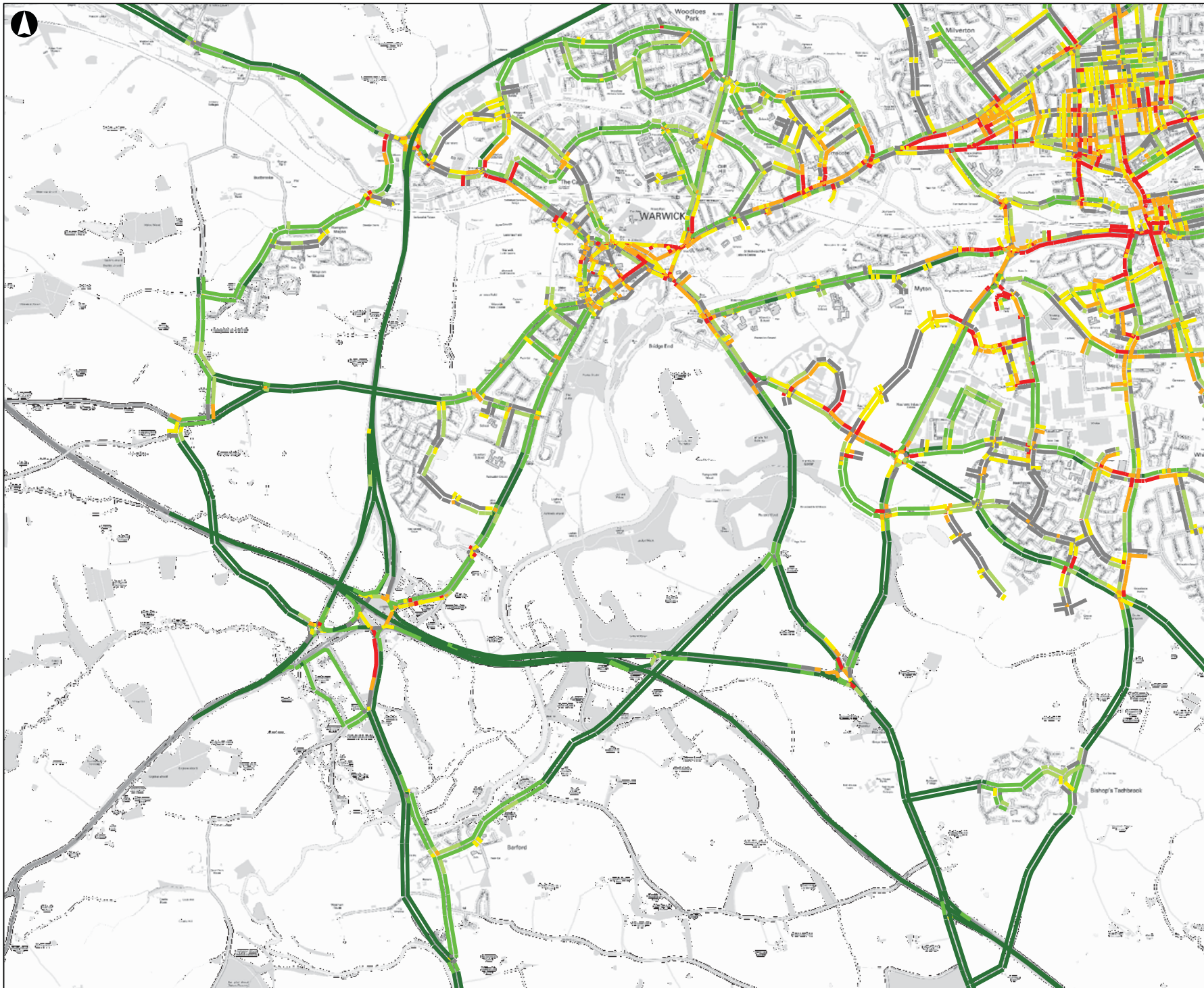
Client
Warwickshire County Council

Job Title
**Warwick District
Strategic Transport Assessment**

**P3.006 2028
Revised Allocation Park & Ride North PM
Mean Speed Plot**

Scale at A3
N.T.S.

Job No 211439-19	Drawing Status Information
Drawing No MS 019	Issue P1



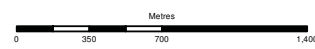
Legend

Speeds Between

- 0 - 5 mph
- 5 - 10 mph
- 10 - 15 mph
- 15 - 20 mph
- 20 - 25 mph
- 25 - 40 mph
- above 40 mph

Contains Ordnance Survey data © Crown copyright and database right 2012

P1	08-04-13	MG	JE	JE
Issue	Date	By	Chkd	Appd



ARUP

The Arup Campus,
Blythe Gate, Blythe Valley Park
Solihull, West Midlands
B908AE
Tel +44 (0)121 213 3000
Fax +44 (0)121 213 3001
www.arup.com

Client
Warwickshire County Council

Job Title
**Warwick District
Strategic Transport Assessment**

**P3.006 2028
Revised Allocation Park & Ride South PM
Mean Speed Plot**

Scale at A3
N.T.S.

Job No 211439-19	Drawing Status Information
Drawing No MS 022	Issue P1