




Key

- WDLP - Housing Allocations (DS11)
-  Site Ref
-  WDLP - Major Housing Commitments (DS7)
-  WDLP - Urban Area Boundary

2. Leamington,
Warwick and Whitnash
- Golf Lane Extract
(Proposed Mod. 2016)

**Local Plan
Policies
Map**

