



**Neighbourhood Area Decision Notice
Neighbourhood Planning (General) Regulations 2012**

Name of Neighbourhood Area: Kenilworth
Qualifying Body: Kenilworth Town Council
Consultation Dates: Friday 22nd May to Friday 19th June 2015

Is the organisation making the area application a relevant body under section 61G(2) of the 1990 Act? Yes

Is the Neighbourhood Area considered to be appropriate under section 61G(4) of the 1990 Act? Yes

Does the area overlap with another designated area (section 61G(7))? No

For joint area application, are all relevant bodies included as per section 61F(2) of the 1990 Act? Not applicable

Were any comments received during the consultation period? Yes – 10 representations

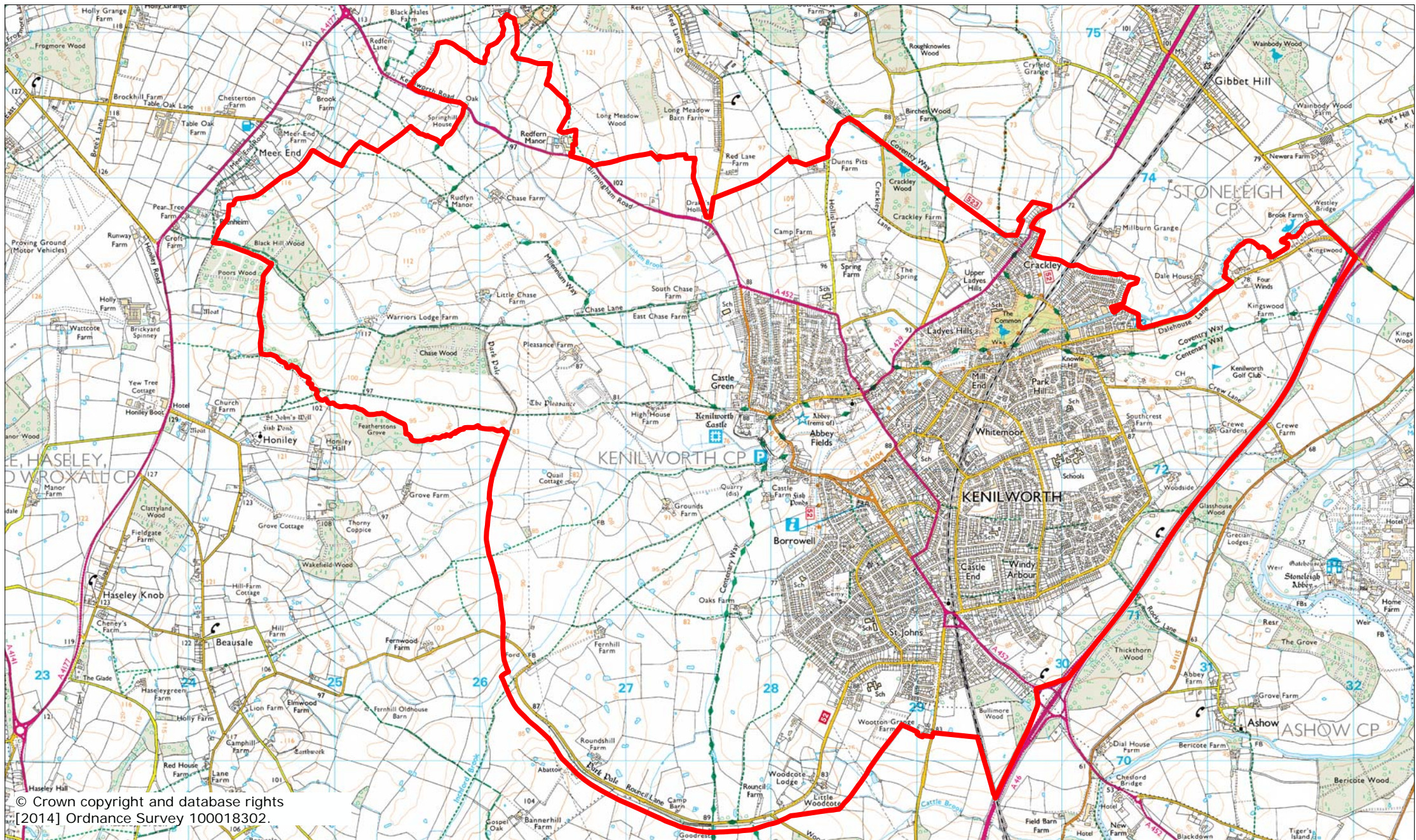
Summary of comments received Support in general for the application. Requested that the emerging neighbourhood plan take account of various strategic documents, designations and plans. Some concern raised over the ability of the Neighbourhood Plan to progress given uncertainties over the Local Plan. See Public Participation Report for full summary of representations and responses.

Are any modifications required to this or any adjoining neighbourhood area as per section 61G(6) of the 1990 Act? No

Decision under Regulation 7 of the Neighbourhood Planning (General) Regulations 2012:


The application for the designation of the area defined by the boundaries of Kenilworth Town Council, as shown on the map overleaf, as a Neighbourhood Area for the purpose of neighbourhood planning is **APPROVED**.

Date of Decision: 17th August 2015



© Crown copyright and database rights
 [2014] Ordnance Survey 100018302.


Key

 Neighbourhood Plans



Kenilworth Neighbourhood Plan Area

SP2772 1:33000 @ A4 20/05/2015 DSR
 Grid Reference: 427582 E, 272317 N



Policy, Projects & Conservation, Development Services
 ldf@warwickdc.gov.uk (01926) 456504