




© Crown copyright and database rights [2014] Ordnance Survey 100018302.

Key

-  WDLP - Green Belt (DS19)
-  WDLP - Infill Village Boundaries
-  Warwick District Council Boundary

19. Sherbourne

**Local Plan
Policies
Map**

