

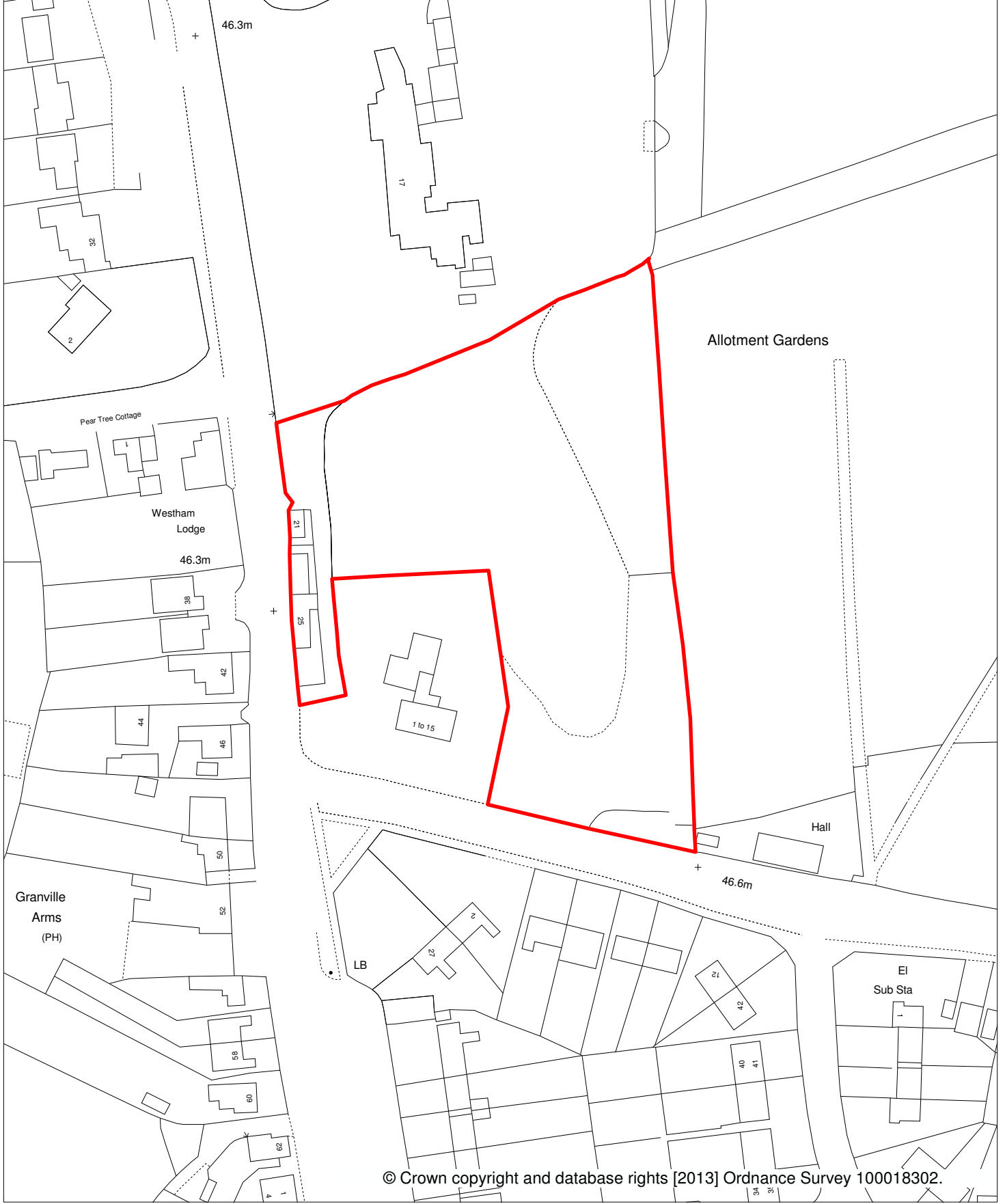
R02 Hill Farm, Bishops Tachbrook

LOCATION PLAN



Scale: 1:5000	Drawn By: SJ	Date: 21 November 2013	Grid Reference: 431021 E, 260630 N	North:
------------------	-----------------	---------------------------	---------------------------------------	--------

Development Services: P.O. Box 2178, Riverside House, Milverton Hill, Royal Leamington Spa. CV32 5QH.
Telephone: (01926) 450000. Facsimile: (01926) 456542.



R10 South of Barford House


LOCATION PLAN

Scale:
1:1250

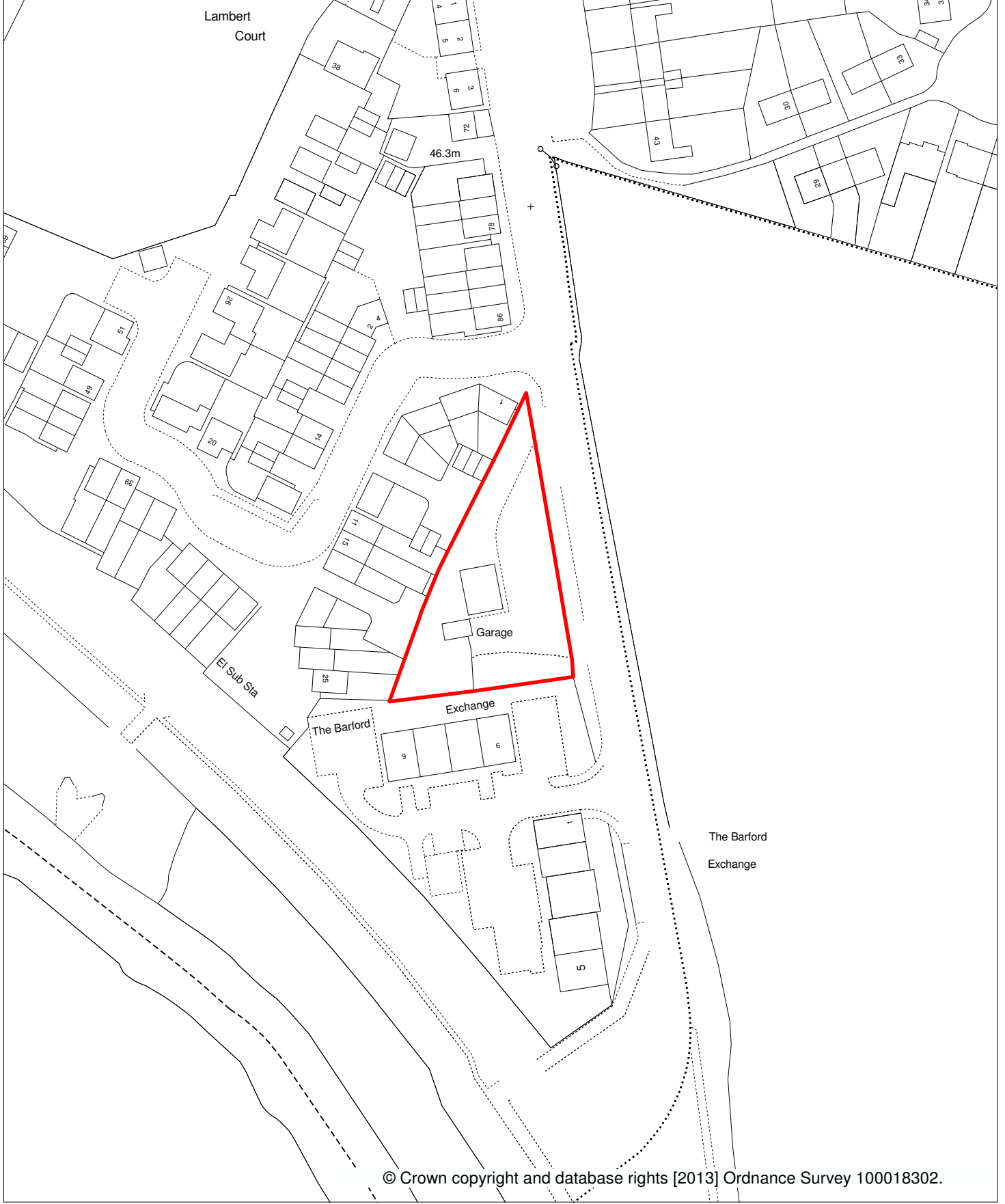
Drawn By:
SJ

Date:
21 November 2013

Grid Reference:
427028 E, 260445 N

North: 

Development Services: P.O. Box 2178, Riverside House, Milverton Hill, Royal Leamington Spa. CV32 5QH.
Telephone: (01926) 450000. Facsimile: (01926) 456542.



R15 Land west of Wellesbourne Road, Barford

LOCATION PLAN



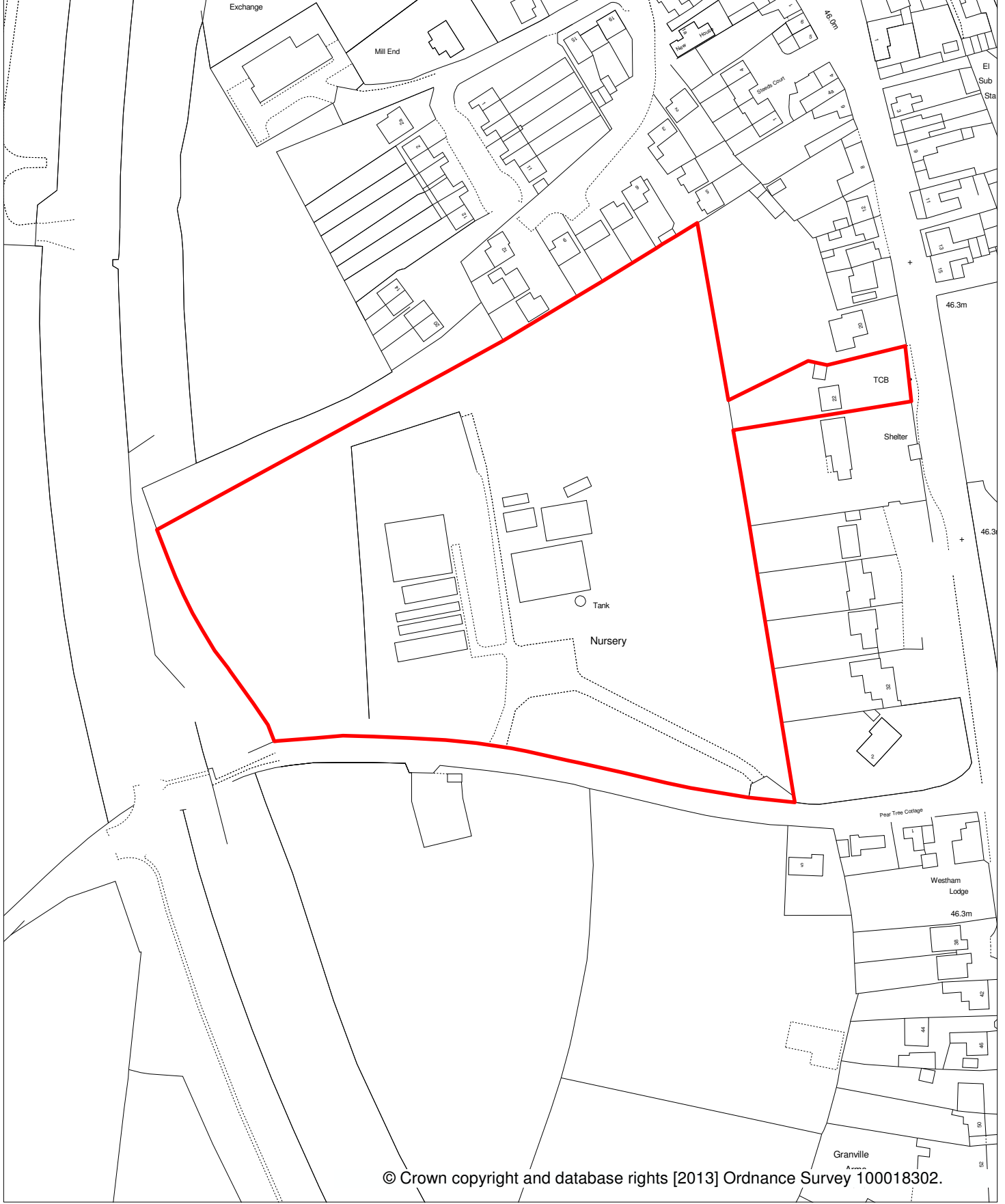
Scale:
1:1250

Drawn By:
SJ

Date:
21 November 2013

Grid Reference:
426987 E, 260157 N

North:



© Crown copyright and database rights [2013] Ordnance Survey 100018302.

R16 Sherbourne Nursery

LOCATION PLAN




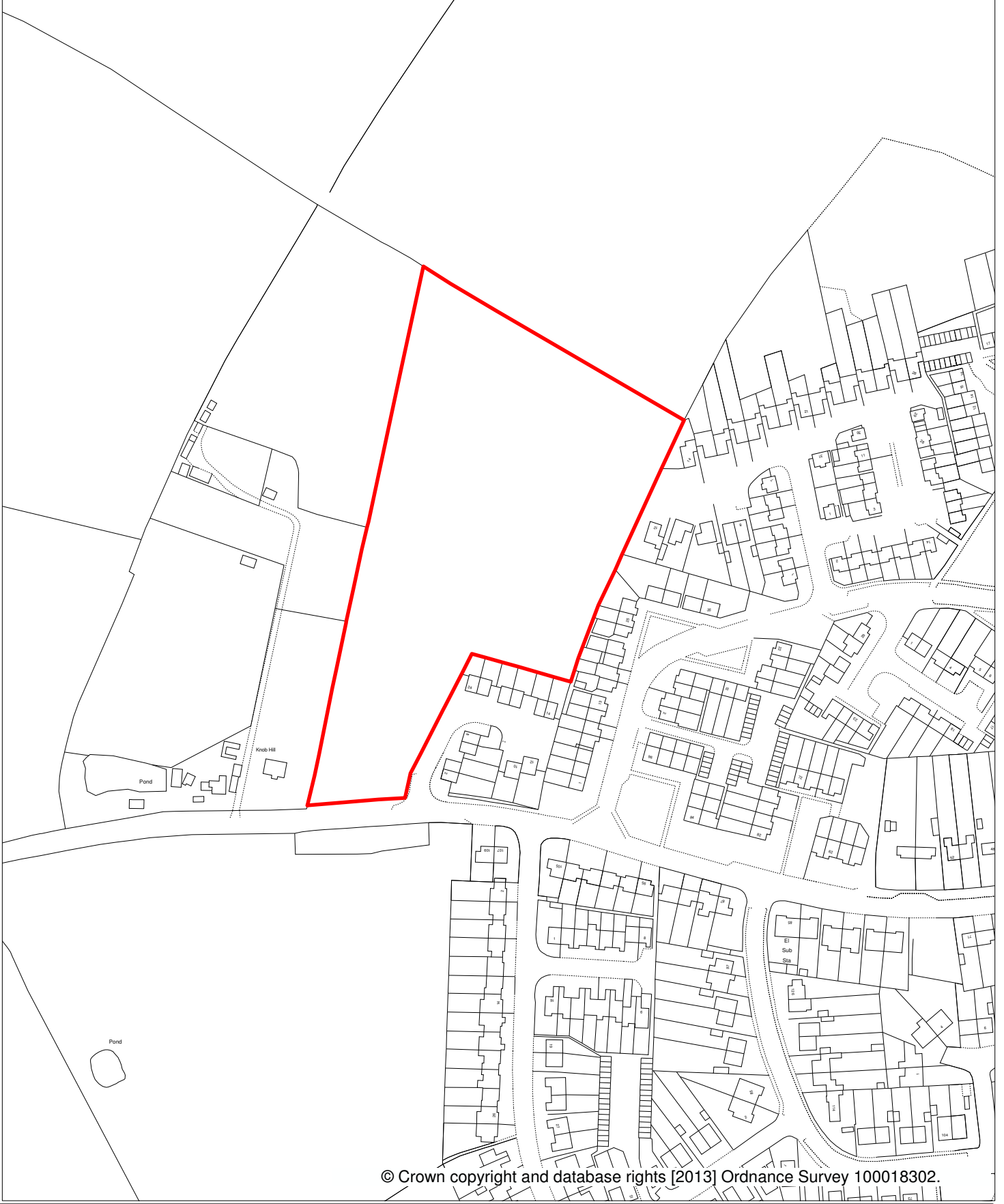
Scale:
1:1750

Drawn By:
SJ

Date:
21 November 2013

Grid Reference:
426798 E, 260564 N

North: 



R22 Land West of Bishop's Tachbrook


LOCATION PLAN

Scale:
1:2500

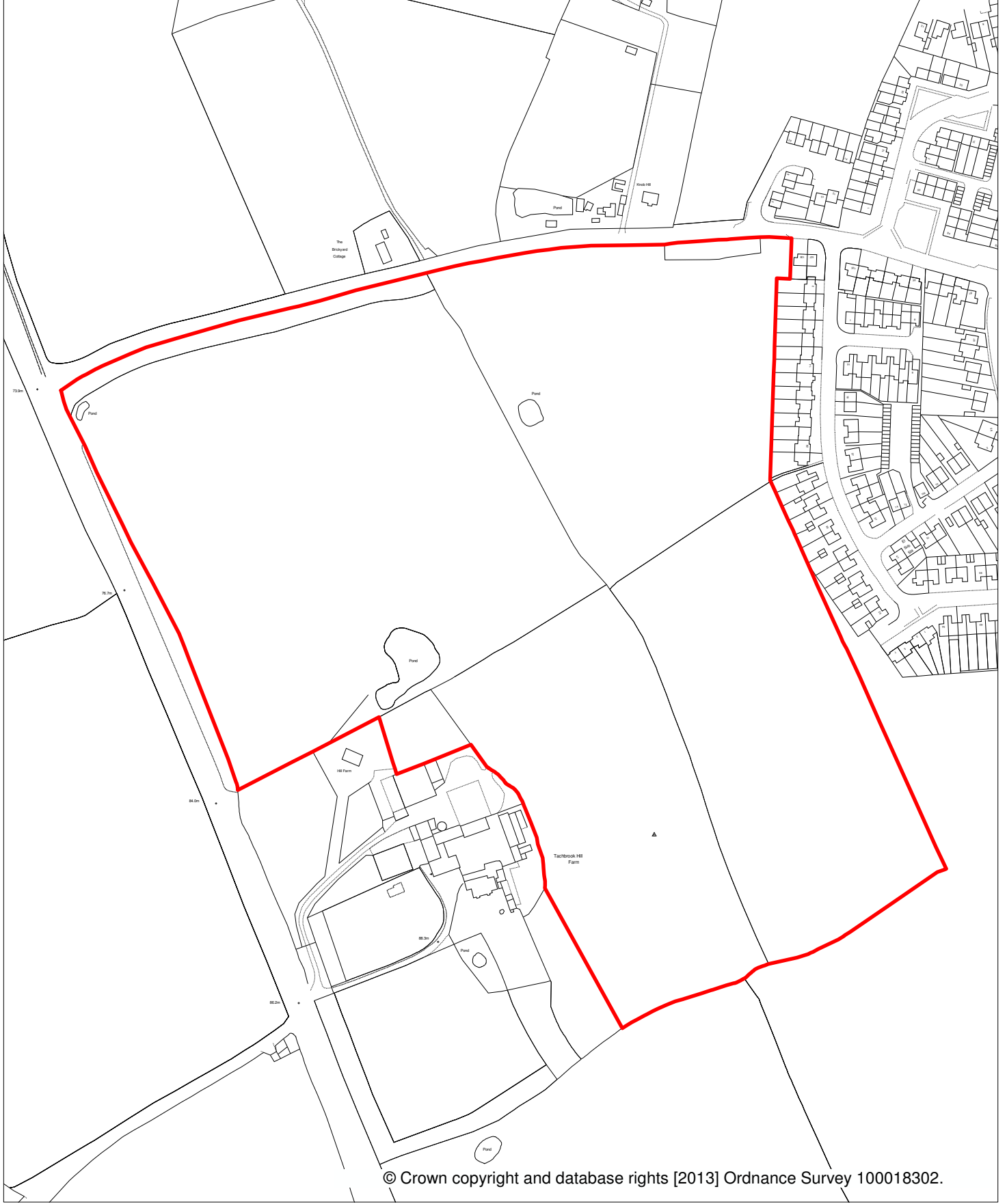
Drawn By:
SJ

Date:
21 November 2013

Grid Reference:
430777 E, 261399 N

North: 

Development Services: P.O. Box 2178, Riverside House, Milverton Hill, Royal Leamington Spa. CV32 5QH.
Telephone: (01926) 450000. Facsimile: (01926) 456542.



R31 Land at Tachbrook Hill Farm, Bishops Tachbrook

LOCATION PLAN




Scale:
1:3500

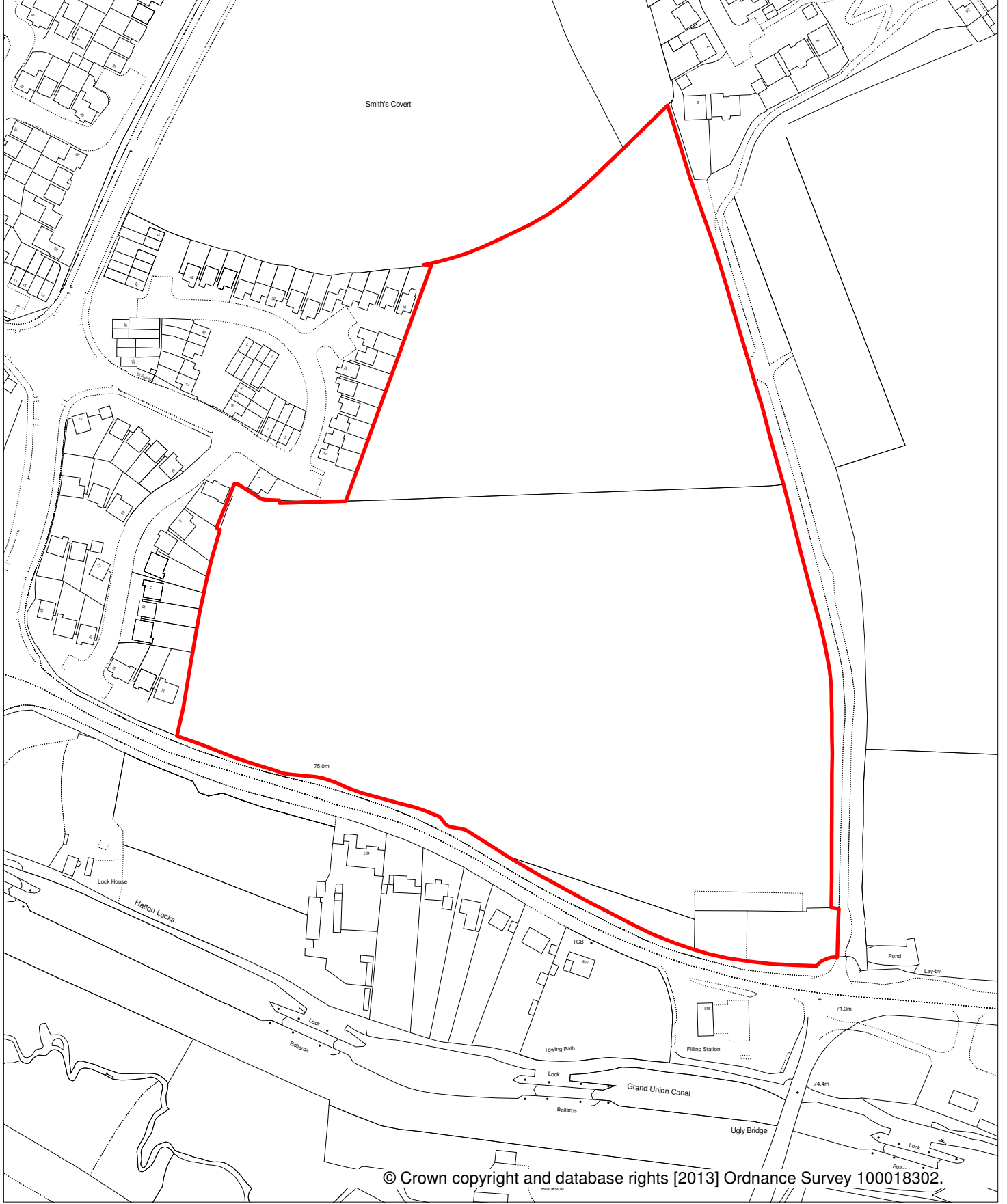
Drawn By:
SJ

Date:
21 November 2013

Grid Reference:
430567 E, 261050 N

North: 

Development Services: P.O. Box 2178, Riverside House, Milverton Hill, Royal Leamington Spa. CV32 5QH.
Telephone: (01926) 450000. Facsimile: (01926) 456542.



R38 North of Birmingham Road, Hatton

LOCATION PLAN




Scale:
1:2500

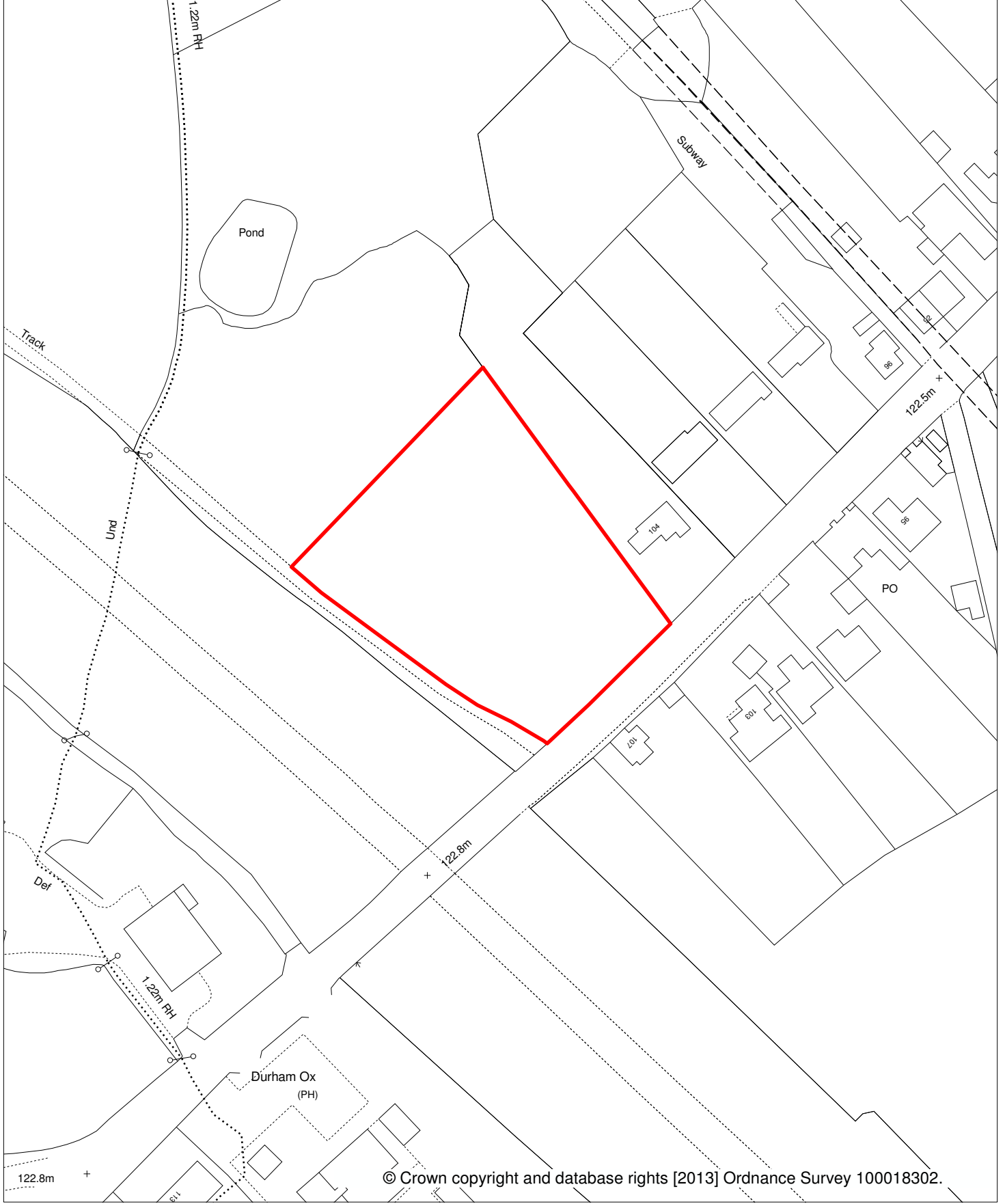
Drawn By:
SJ

Date:
21 November 2013

Grid Reference:
425419 E, 266603 N

North: 

Development Services: P.O. Box 2178, Riverside House, Milverton Hill, Royal Leamington Spa. CV32 5QH.
Telephone: (01926) 450000. Facsimile: (01926) 456542.



R40 Land at the Gatehouse, Shrewley


LOCATION PLAN

Scale:
1:1250

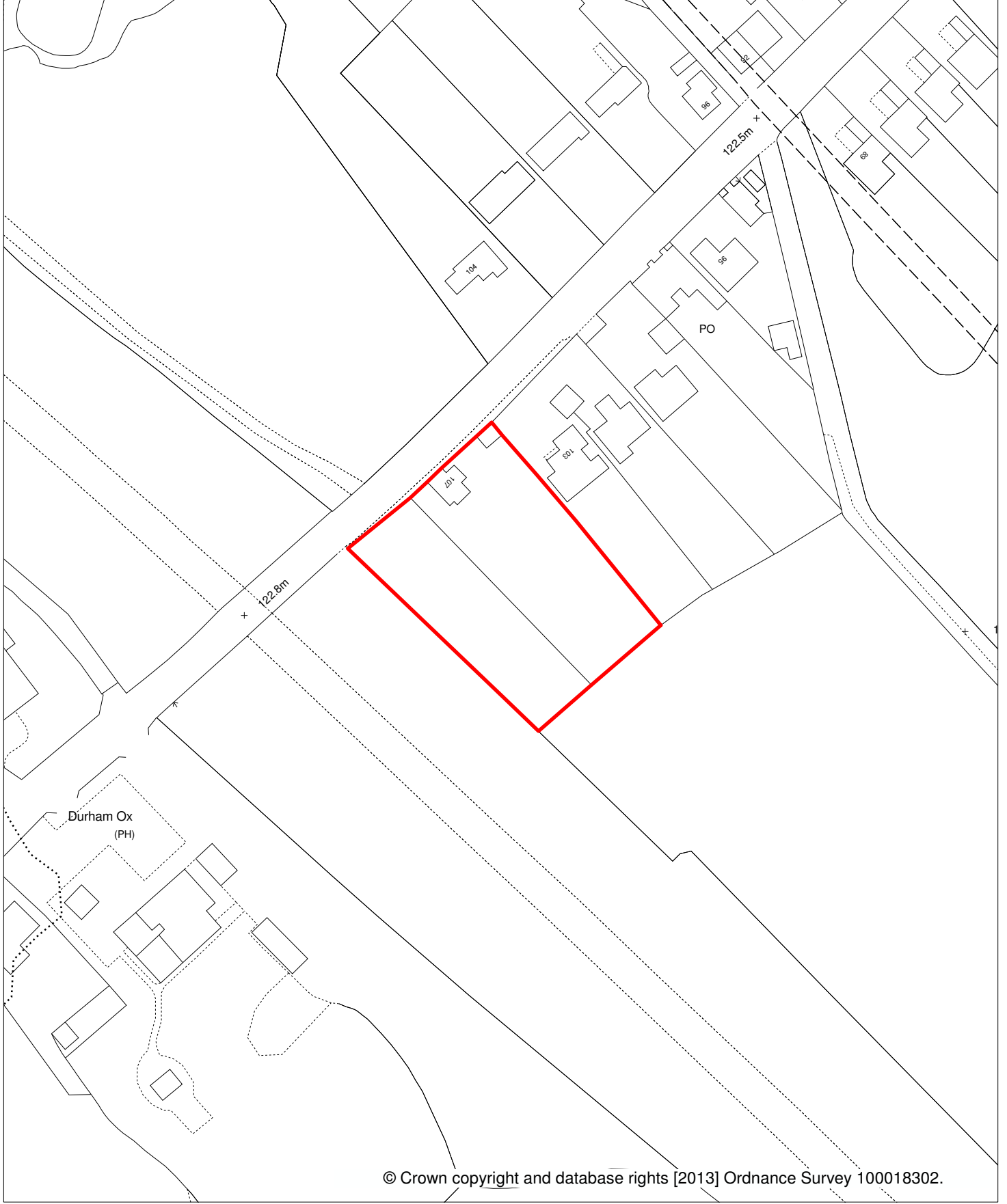
Drawn By:
SJ

Date:
21 November 2013

Grid Reference:
421237 E, 267220 N

North: 

Development Services: P.O. Box 2178, Riverside House, Milverton Hill, Royal Leamington Spa. CV32 5QH.
Telephone: (01926) 450000. Facsimile: (01926) 456542.



© Crown copyright and database rights [2013] Ordnance Survey 100018302.



R51 Land SE of Shrewley Common

LOCATION PLAN

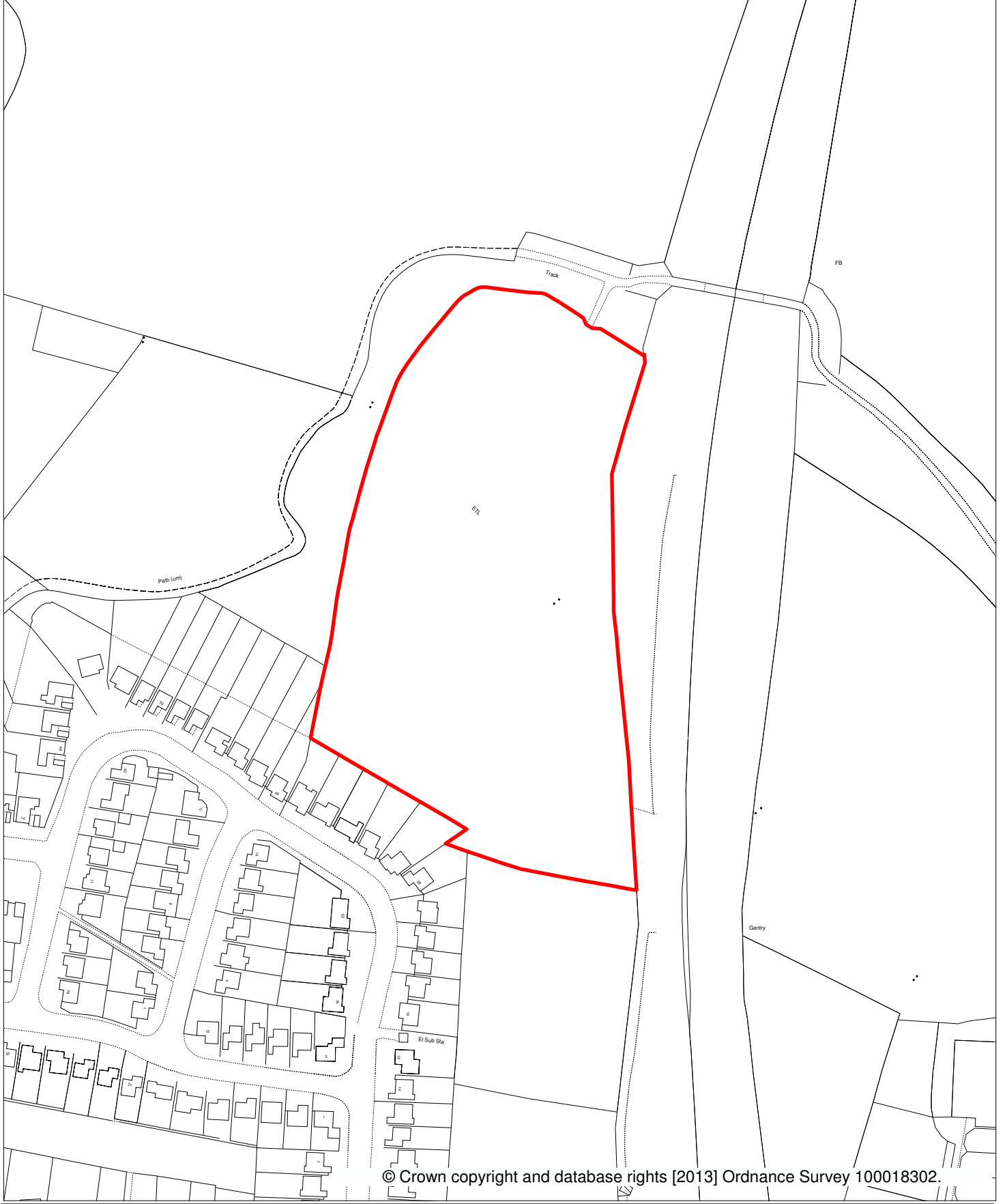
Scale:
1:1250

Drawn By:
SJ

Date:
21 November 2013

Grid Reference:
421282 E, 267157 N

North:



© Crown copyright and database rights [2013] Ordnance Survey 100018302.



R53 Land R/O The Hamlet, Leek Wootton


LOCATION PLAN

Scale:
1:2500

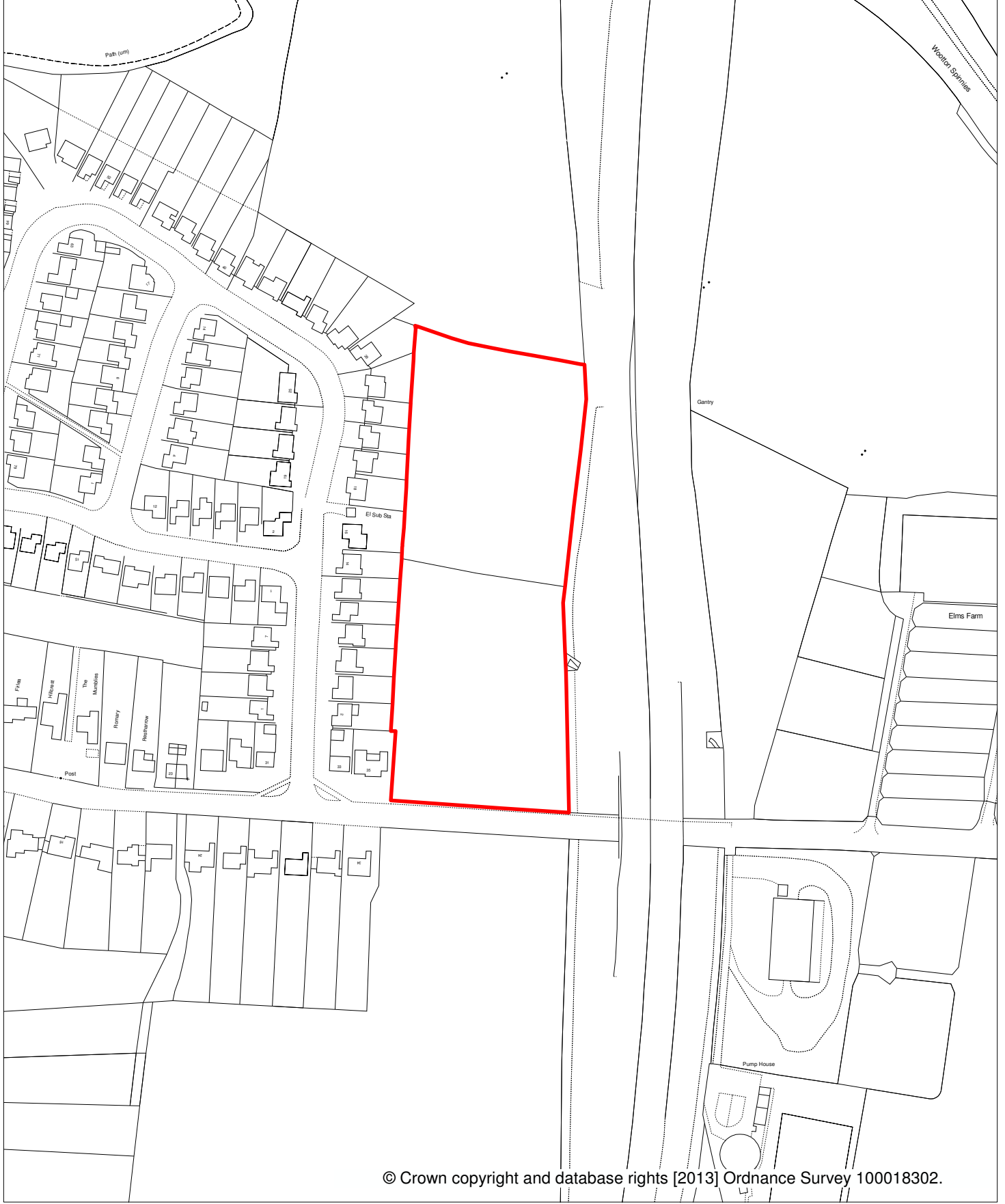
Drawn By:
SJ

Date:
21 November 2013

Grid Reference:
429326 E, 269241 N

North: 

Development Services: P.O. Box 2178, Riverside House, Milverton Hill, Royal Leamington Spa. CV32 5QH.
Telephone: (01926) 450000. Facsimile: (01926) 456542.



© Crown copyright and database rights [2013] Ordnance Survey 100018302.



R54 Land North of Hill Wootton Road, Leek Wootton


LOCATION PLAN

Scale:
1:2500

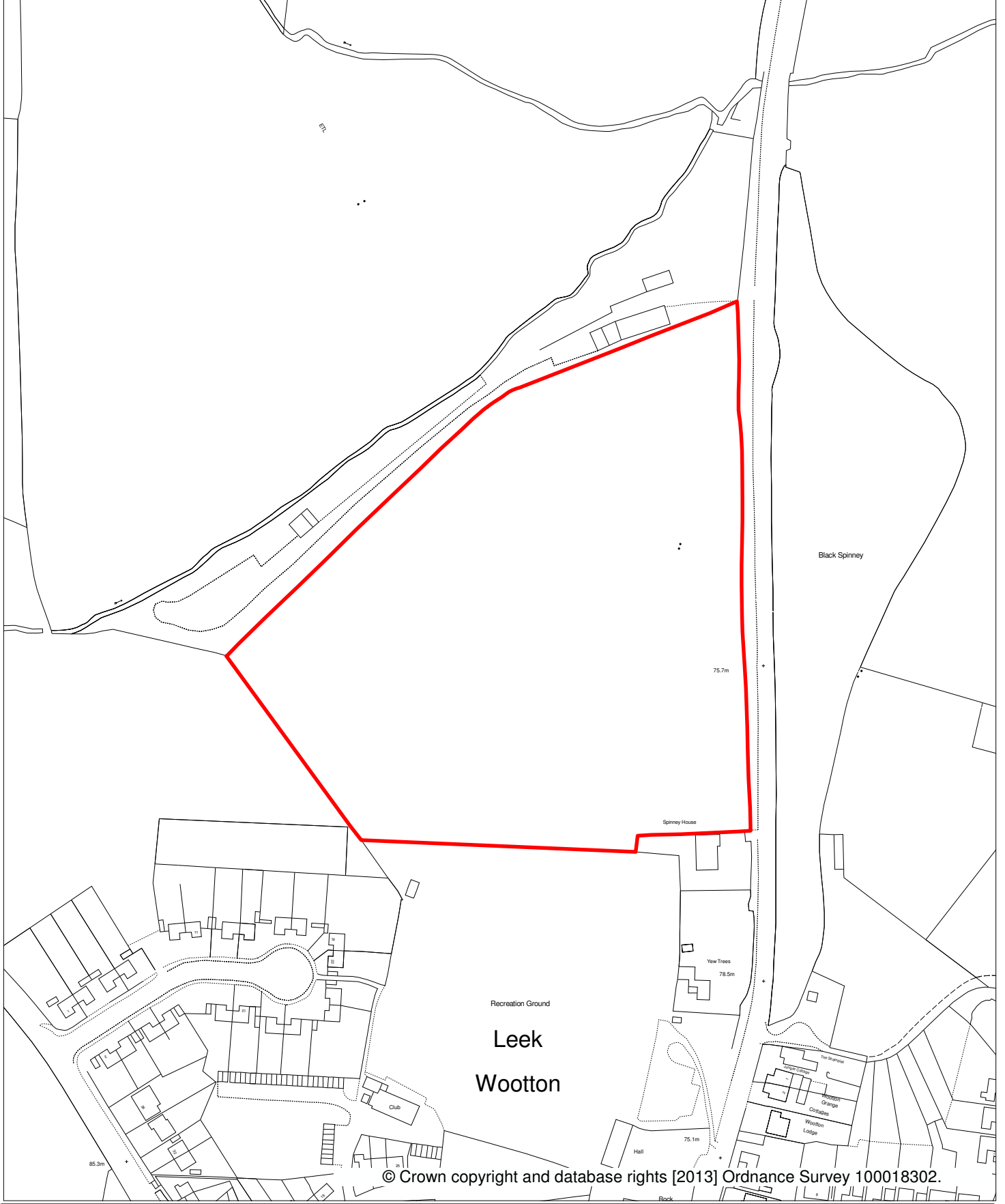
Drawn By:
SJ

Date:
21 November 2013

Grid Reference:
429352 E, 268986 N

North: 

Development Services: P.O. Box 2178, Riverside House, Milverton Hill, Royal Leamington Spa. CV32 5QH.
Telephone: (01926) 450000. Facsimile: (01926) 456542.



R62 Land off Warwick Road, Leek Wootton

LOCATION PLAN



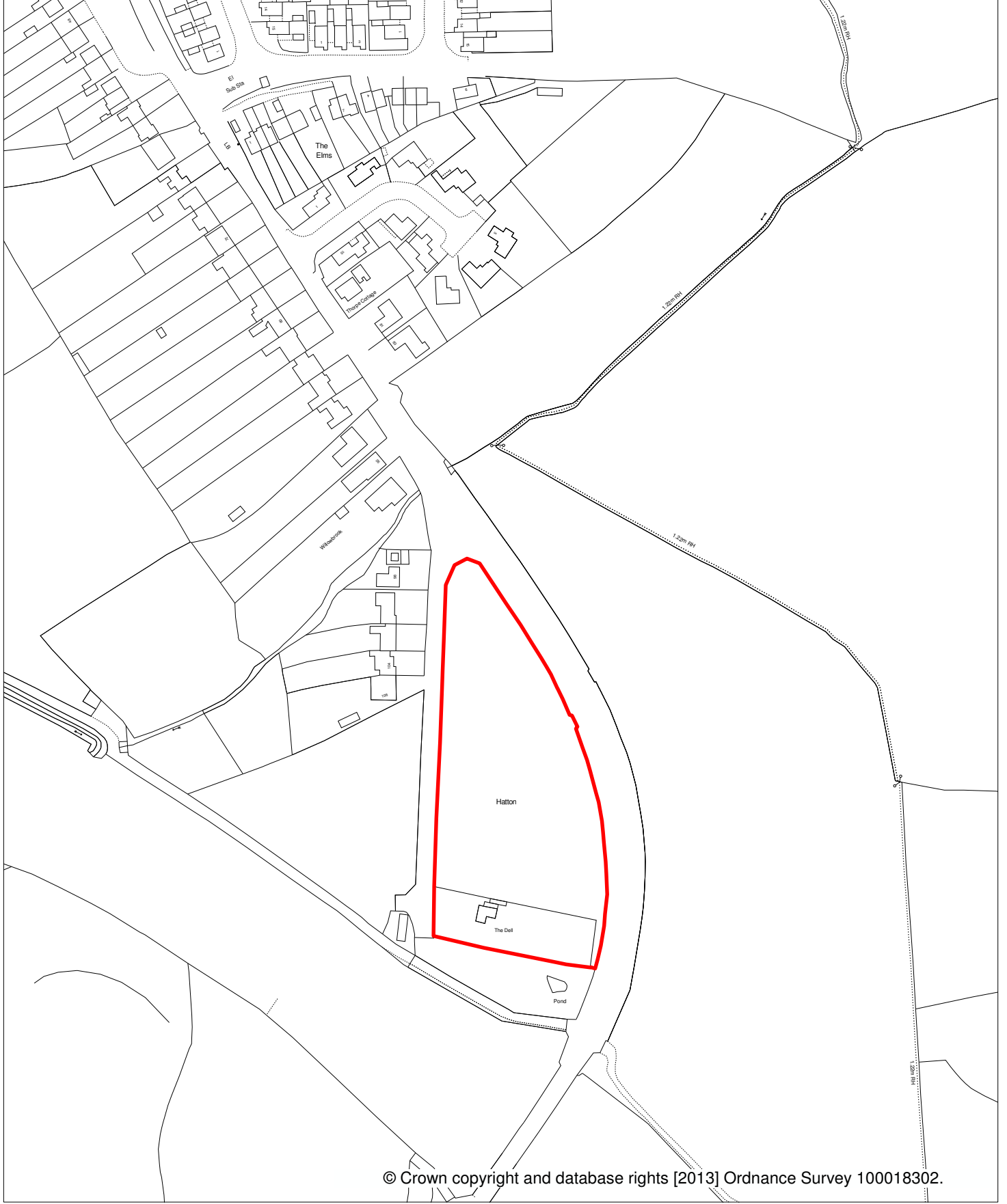
Scale:
1:2500

Drawn By:
SJ

Date:
21 November 2013

Grid Reference:
428870 E, 269434 N

North:



R71 West of Station Road


LOCATION PLAN

Scale:
1:2500

Drawn By:
SJ

Date:
21 November 2013

Grid Reference:
422504 E, 266056 N

North: 

Development Services: P.O. Box 2178, Riverside House, Milverton Hill, Royal Leamington Spa. CV32 5QH.
Telephone: (01926) 450000. Facsimile: (01926) 456542.



© Crown copyright and database rights [2013] Ordnance Survey 100018302.



R74 Land South of Arras Boulevard


LOCATION PLAN

Scale:
1:2500

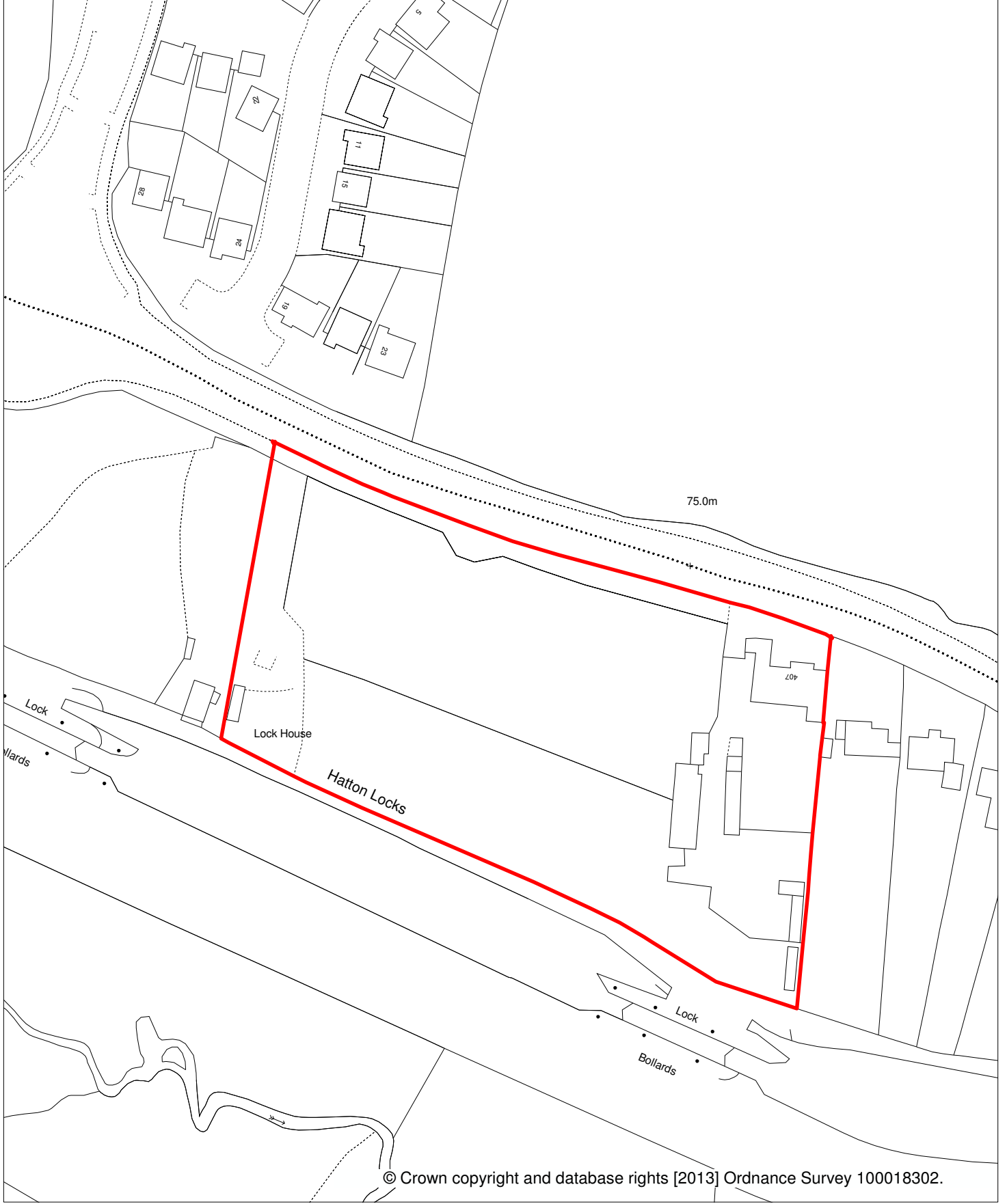
Drawn By:
SJ

Date:
21 November 2013

Grid Reference:
426138 E, 264895 N

North: 

Development Services: P.O. Box 2178, Riverside House, Milverton Hill, Royal Leamington Spa. CV32 5QH.
Telephone: (01926) 450000. Facsimile: (01926) 456542.



R75 407 Birmingham Road and Land to West

LOCATION PLAN




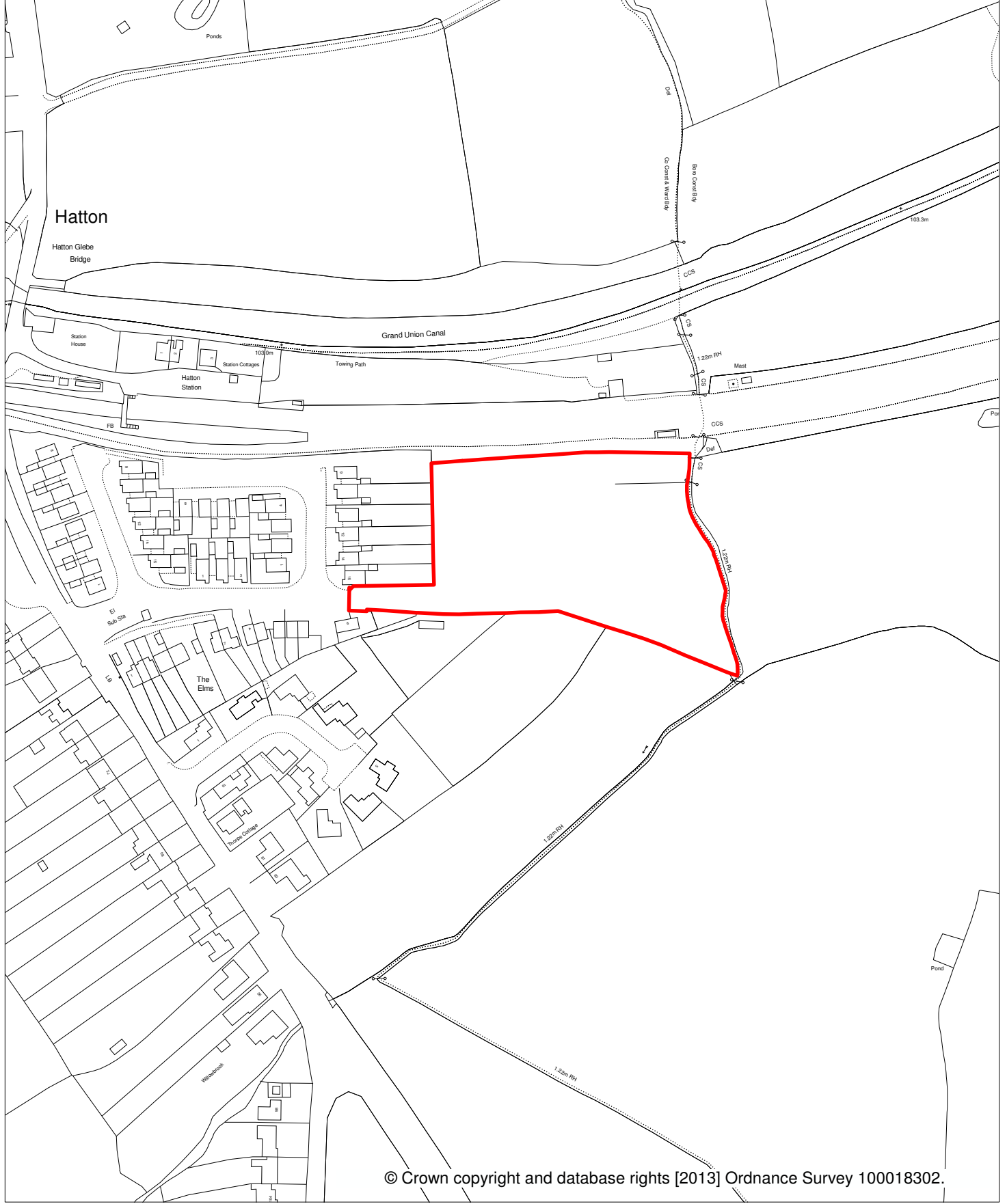
Scale:
1:1250

Drawn By:
SJ

Date:
21 November 2013

Grid Reference:
425284 E, 266492 N

North: 



R77 Former Storage Depot, Oakdene Crescent

LOCATION PLAN




Scale:
1:2500

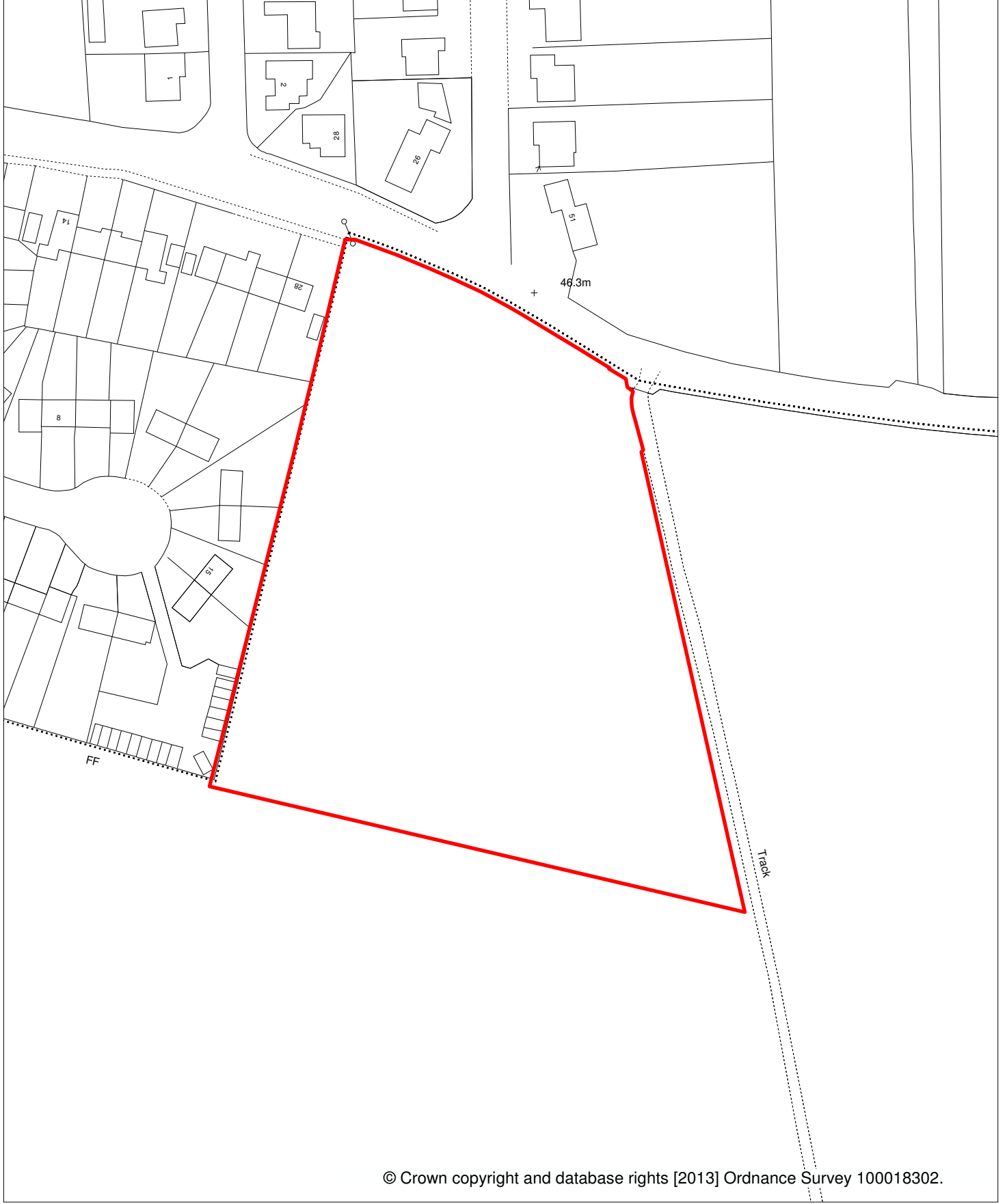
Drawn By:
SJ

Date:
21 November 2013

Grid Reference:
422562 E, 266314 N

North: 

Development Services: P.O. Box 2178, Riverside House, Milverton Hill, Royal Leamington Spa. CV32 5QH.
Telephone: (01926) 450000. Facsimile: (01926) 456542.



© Crown copyright and database rights [2013] Ordnance Survey 100018302.



R83 Land Off Wasperton Lane

LOCATION PLAN

Scale:
1:1250

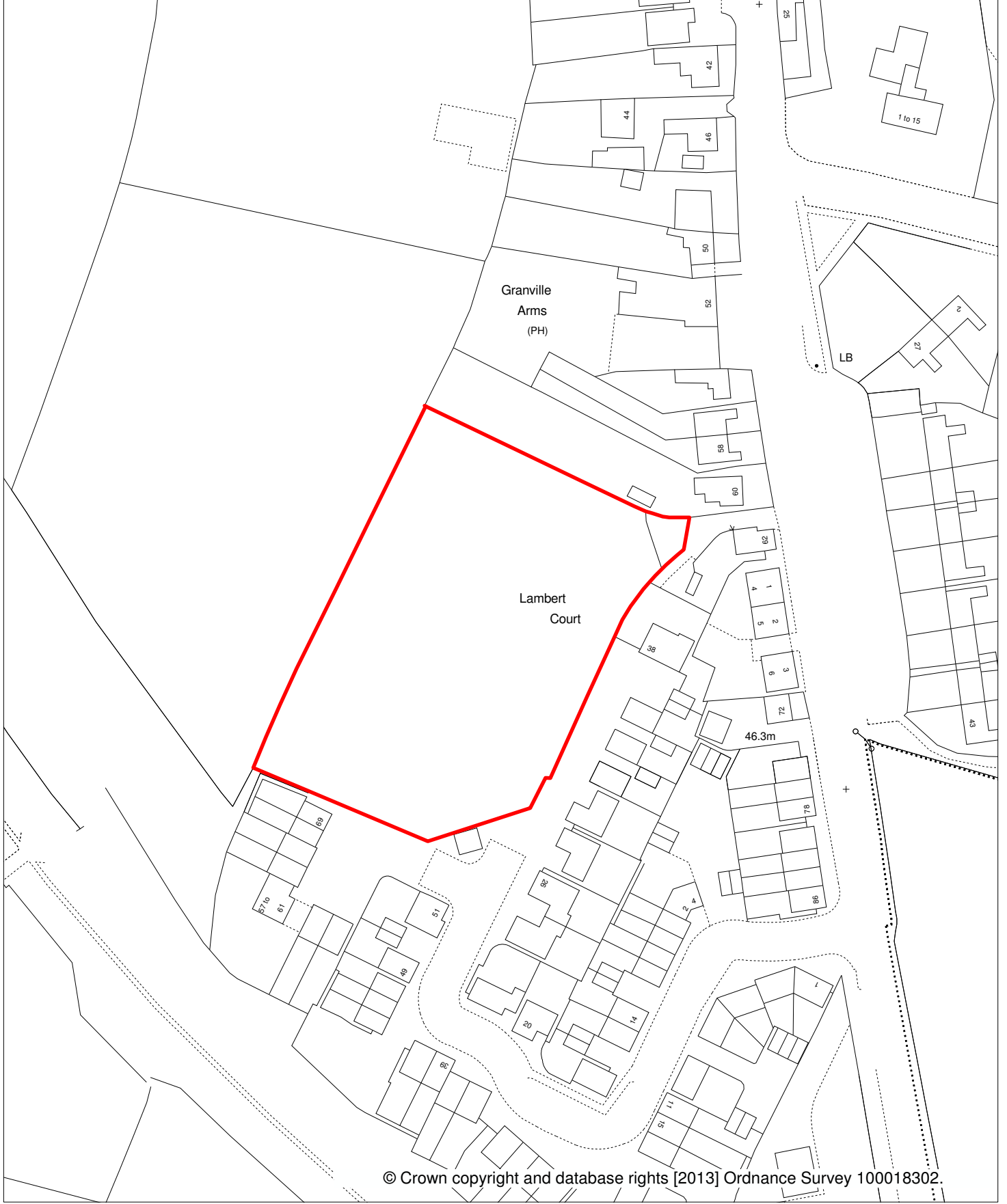
Drawn By:
SJ

Date:
21 November 2013

Grid Reference:
427261 E, 260252 N

North:

Development Services: P.O. Box 2178, Riverside House, Milverton Hill, Royal Leamington Spa. CV32 5QH.
Telephone: (01926) 450000. Facsimile: (01926) 456542.



© Crown copyright and database rights [2013] Ordnance Survey 100018302.

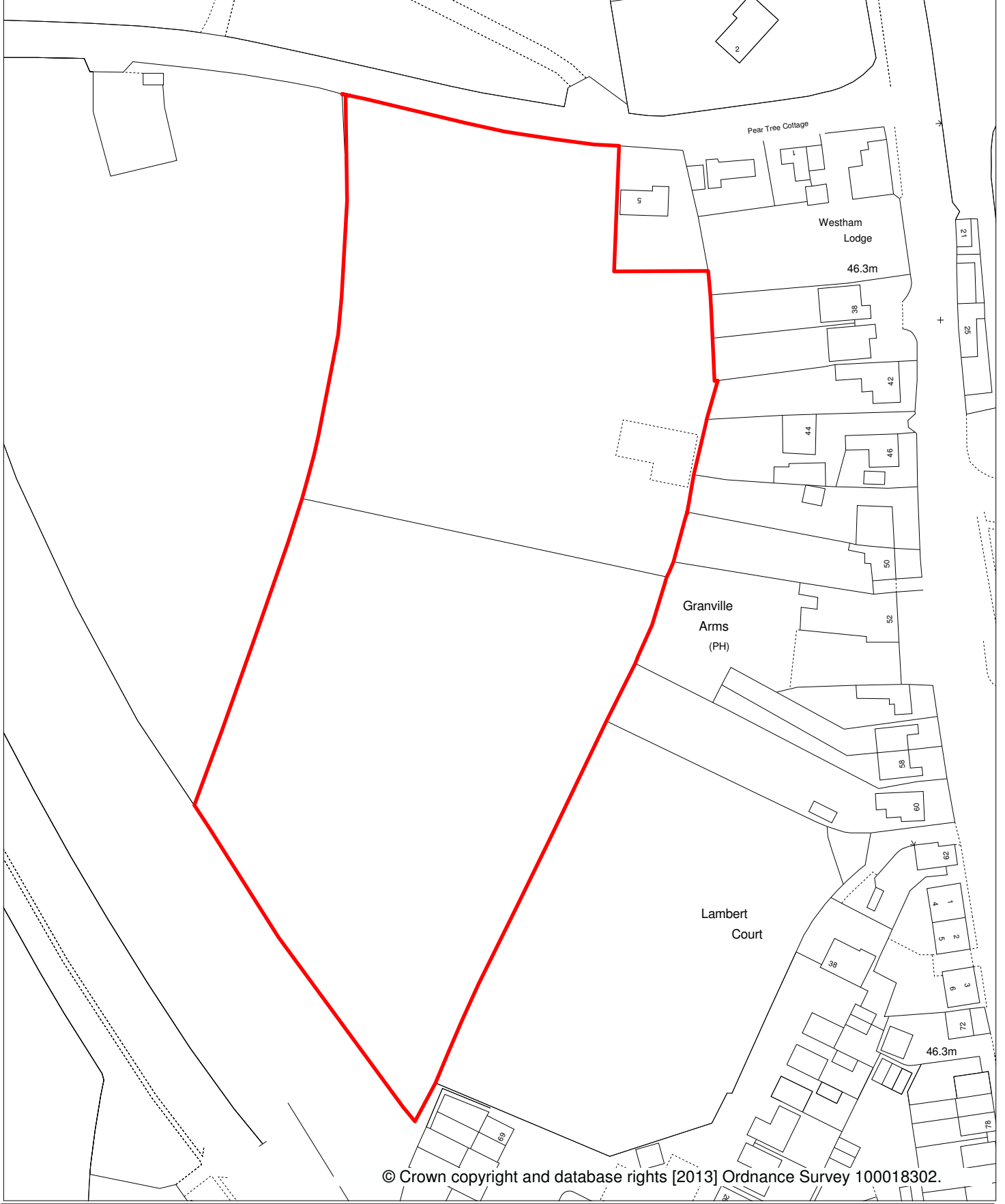
R84 Lambert Court (Land off Bremridge Close)



LOCATION PLAN

Scale: 1:1250 Drawn By: SJ Date: 21 November 2013 Grid Reference: 426911 E, 260298 N North: 

Development Services: P.O. Box 2178, Riverside House, Milverton Hill, Royal Leamington Spa. CV32 5QH.
 Telephone: (01926) 450000. Facsimile: (01926) 456542.



R85 Land to the south of Westham Lane


LOCATION PLAN

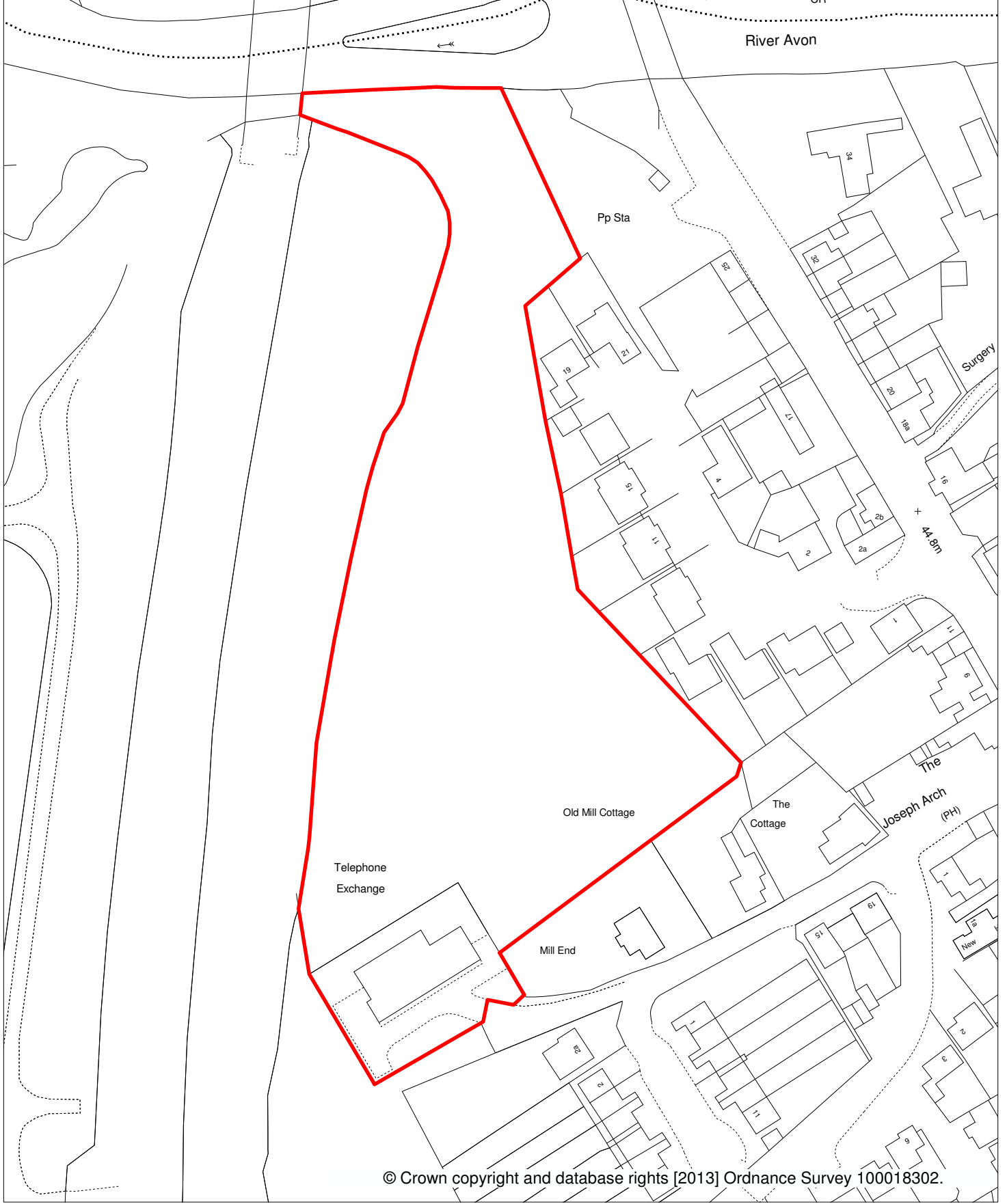
Scale:
1:1250

Drawn By:
SJ

Date:
21 November 2013

Grid Reference:
426866 E, 260375 N

North: 



© Crown copyright and database rights [2013] Ordnance Survey 100018302.

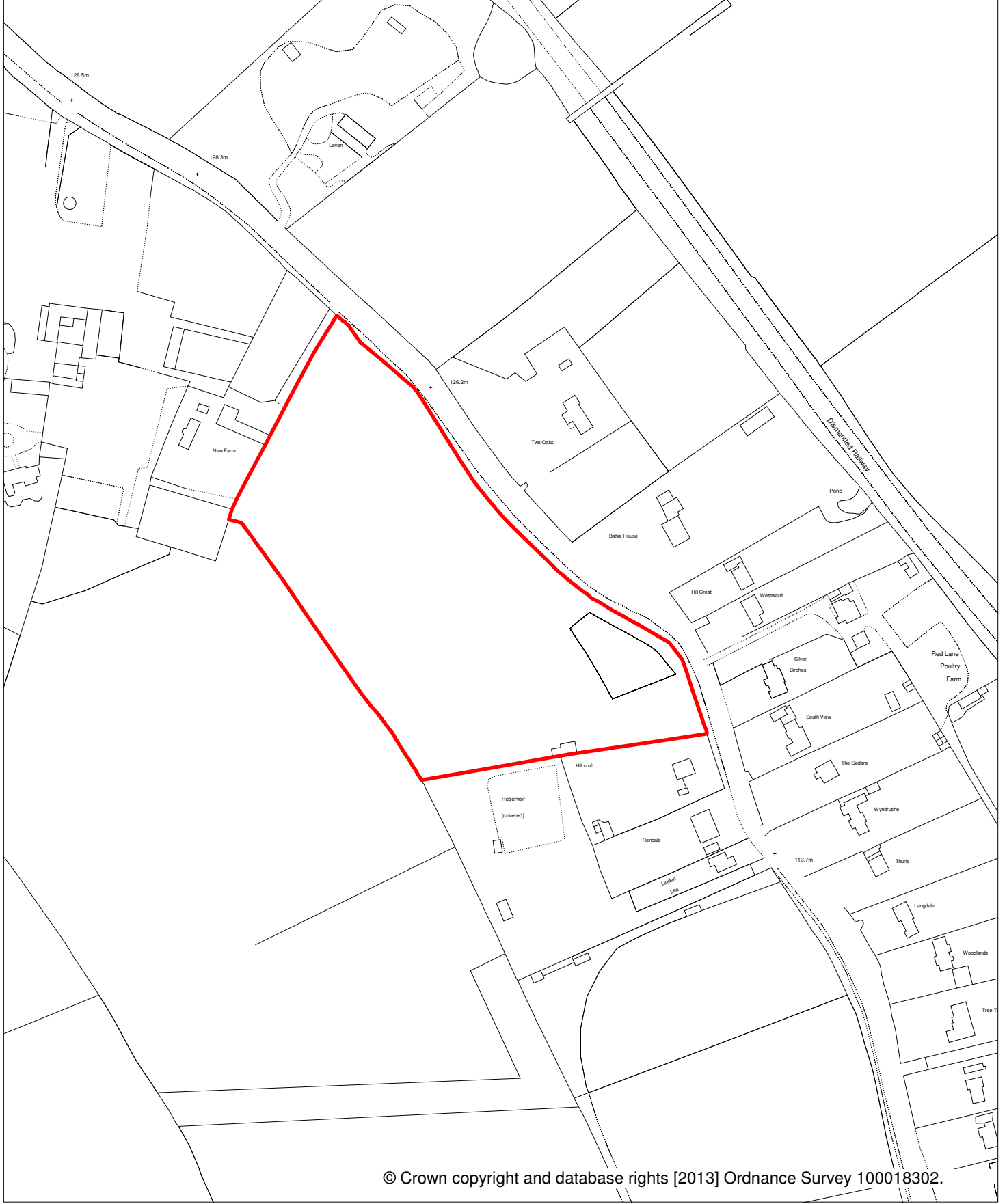


R86 Land north of Telephone Exchange

LOCATION PLAN

Scale: 1:1250 Drawn By: SJ Date: 21 November 2013 Grid Reference: 426746 E, 260833 N North: 

Development Services: P.O. Box 2178, Riverside House, Milverton Hill, Royal Leamington Spa. CV32 5QH.
Telephone: (01926) 450000. Facsimile: (01926) 456542.



© Crown copyright and database rights [2013] Ordnance Survey 100018302.



R87 South of New Farm, Red Lane, Burton Green


LOCATION PLAN

Scale:
1:2500

Drawn By:
SJ

Date:
21 November 2013

Grid Reference:
427185 E, 275294 N

North: 

Development Services: P.O. Box 2178, Riverside House, Milverton Hill, Royal Leamington Spa. CV32 5QH.
Telephone: (01926) 450000. Facsimile: (01926) 456542.



© Crown copyright and database rights [2013] Ordnance Survey 100018302.

R88 Land North of The Small Holding, Red Lane, Burton Green

LOCATION PLAN



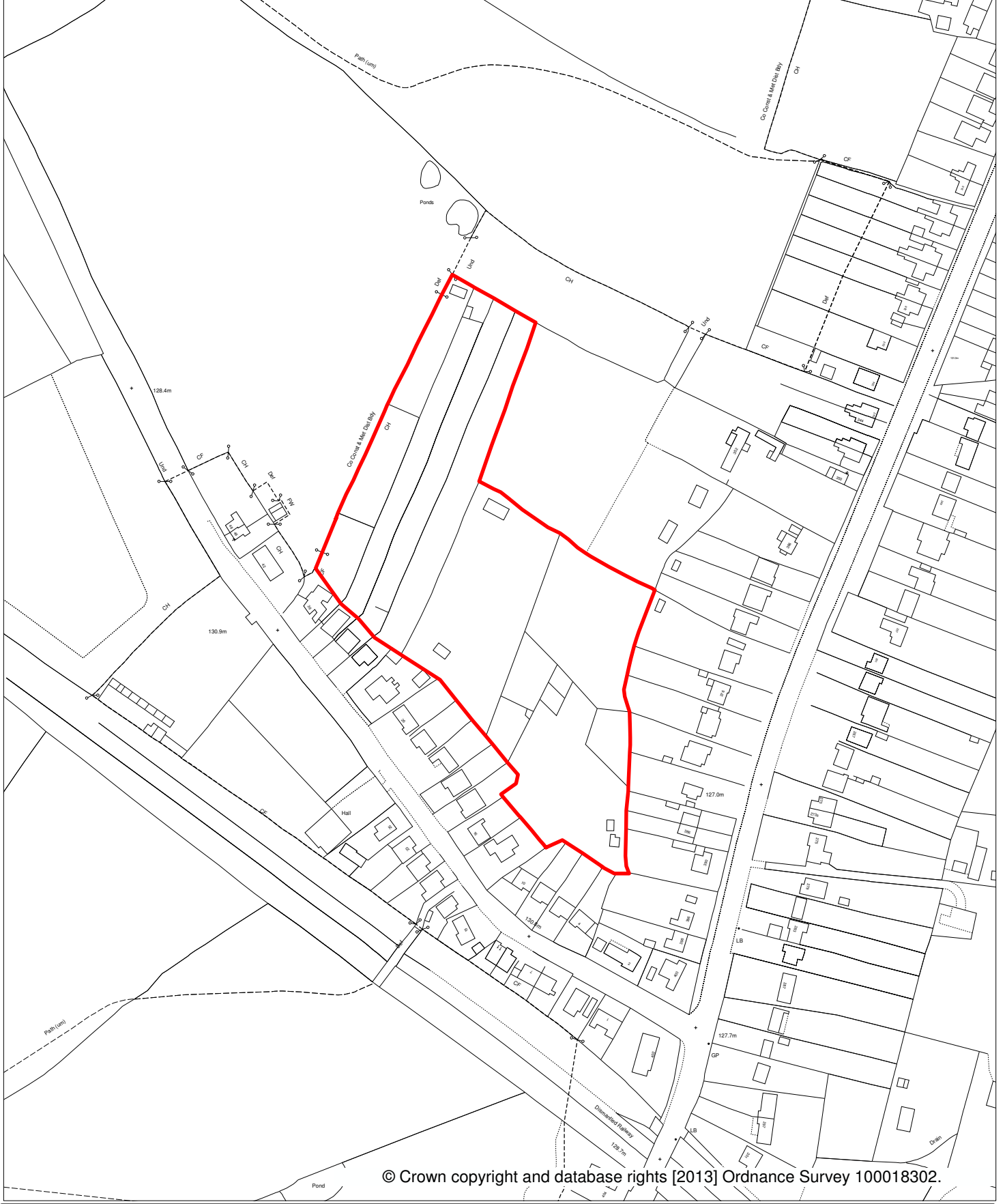
Scale:
1:2500

Drawn By:
SJ

Date:
21 November 2013

Grid Reference:
427321 E, 274995 N

North:



© Crown copyright and database rights [2013] Ordnance Survey 100018302.



R89 Land off Hodgetts Lane


LOCATION PLAN

Scale:
1:2500

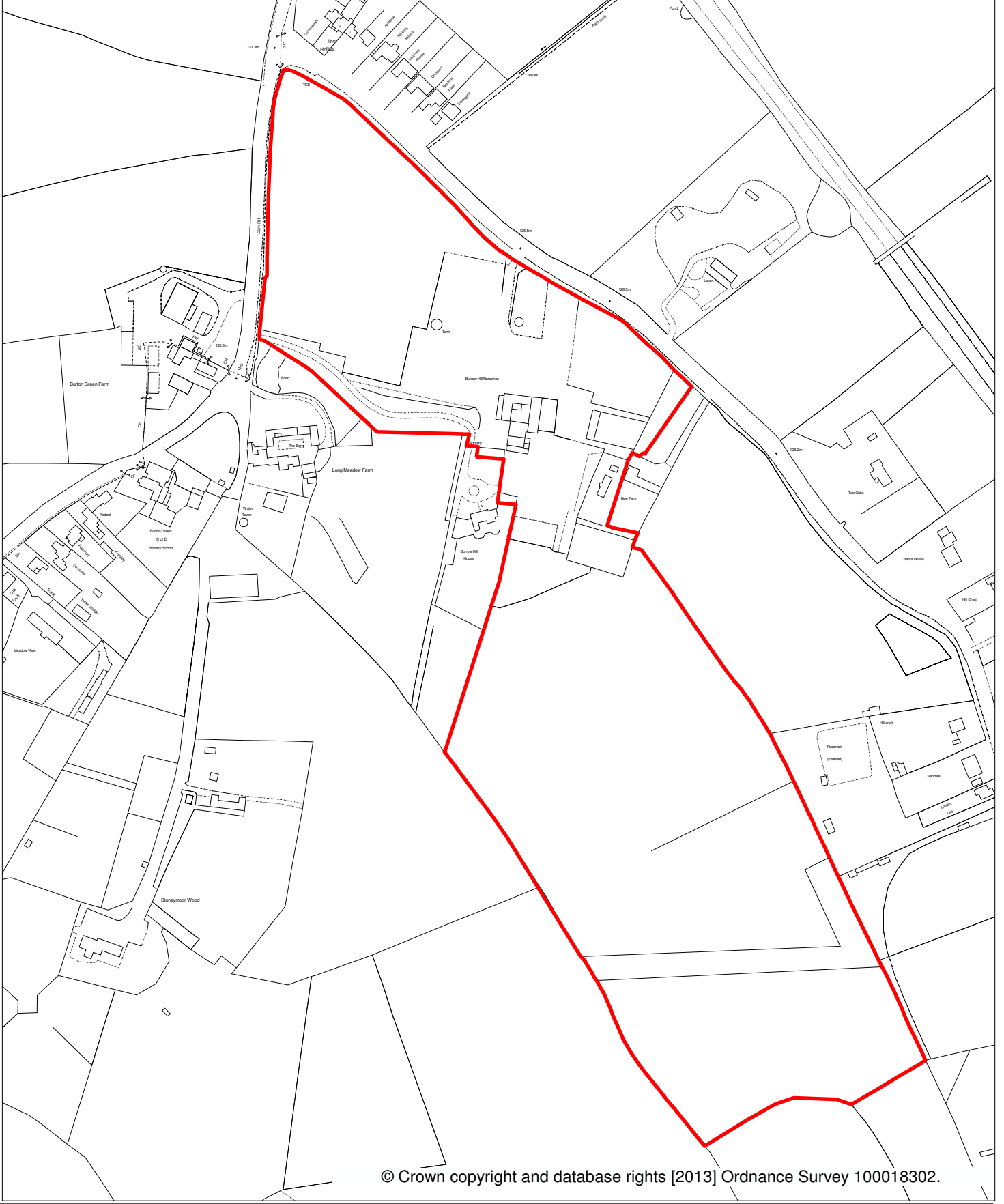
Drawn By:
SJ

Date:
21 November 2013

Grid Reference:
426821 E, 276185 N

North: 

Development Services: P.O. Box 2178, Riverside House, Milverton Hill, Royal Leamington Spa. CV32 5QH.
Telephone: (01926) 450000. Facsimile: (01926) 456542.



R90 Burrow Hill Nursery


LOCATION PLAN

Scale:
1:3500

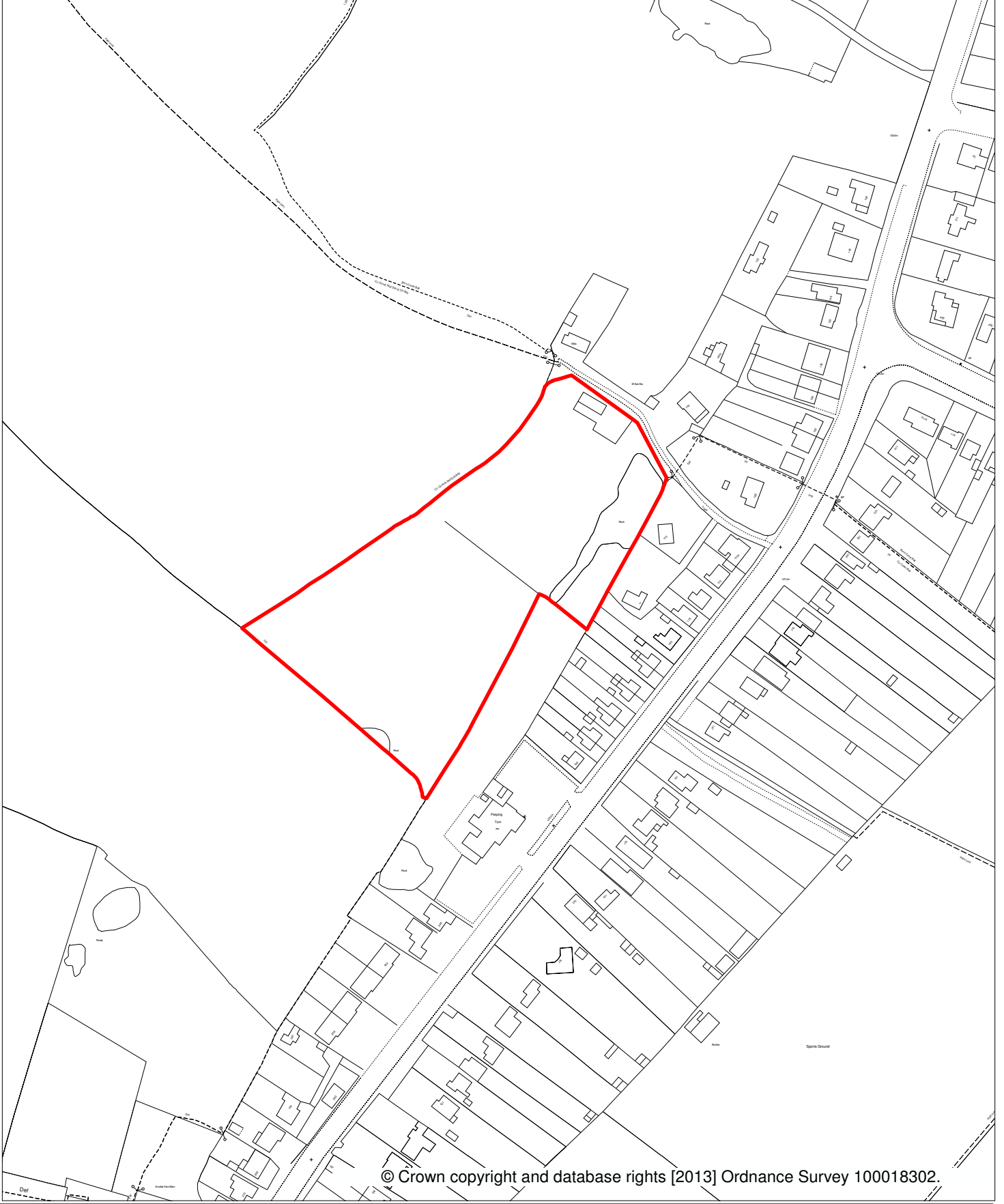
Drawn By:
SJ

Date:
21 November 2013

Grid Reference:
426963 E, 275303 N

North: 

Development Services: P.O. Box 2178, Riverside House, Milverton Hill, Royal Leamington Spa. CV32 5QH.
Telephone: (01926) 450000. Facsimile: (01926) 456542.



R91 Land to the Rear of Peeping Tom Pub, Cromwell Lane

LOCATION PLAN




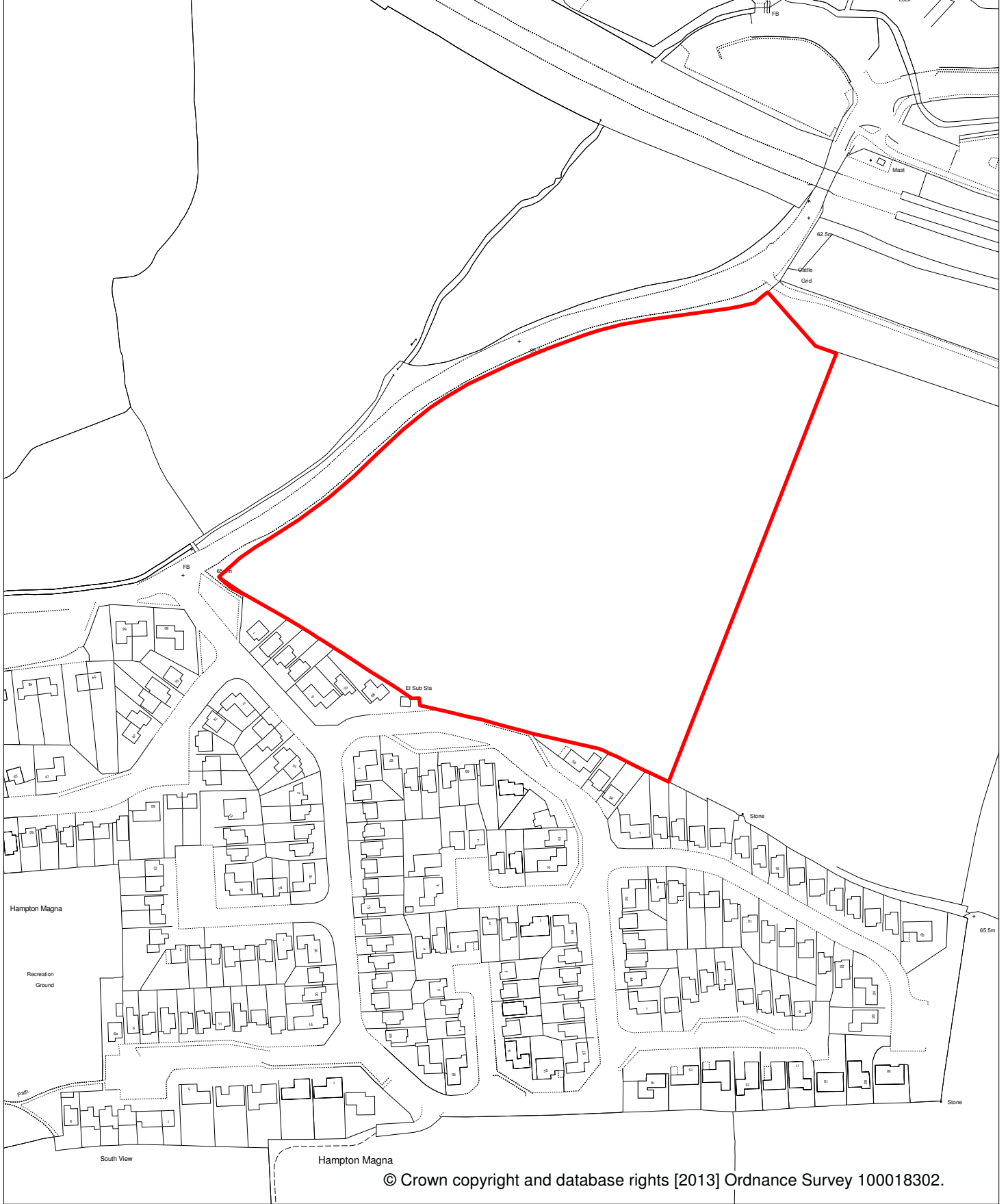
Scale:
1:2500

Drawn By:
SJ

Date:
21 November 2013

Grid Reference:
427221 E, 276783 N

North: 



R94 West of Stanks Farm, Hampton Magna

LOCATION PLAN



Scale:
1:2500

Drawn By:
SJ

Date:
21 November 2013

Grid Reference:
426239 E, 265243 N

North:

Development Services: P.O. Box 2178, Riverside House, Milverton Hill, Royal Leamington Spa. CV32 5QH.
Telephone: (01926) 450000. Facsimile: (01926) 456542.



R95 Land north of Montgomery Avenue

LOCATION PLAN

Scale:
1:1250

Drawn By:
SJ

Date:
21 November 2013

Grid Reference:
425333 E, 264712 N

North:



R96 Land at Maple Lodge, Hampton Magna


LOCATION PLAN

Scale:
1:2500

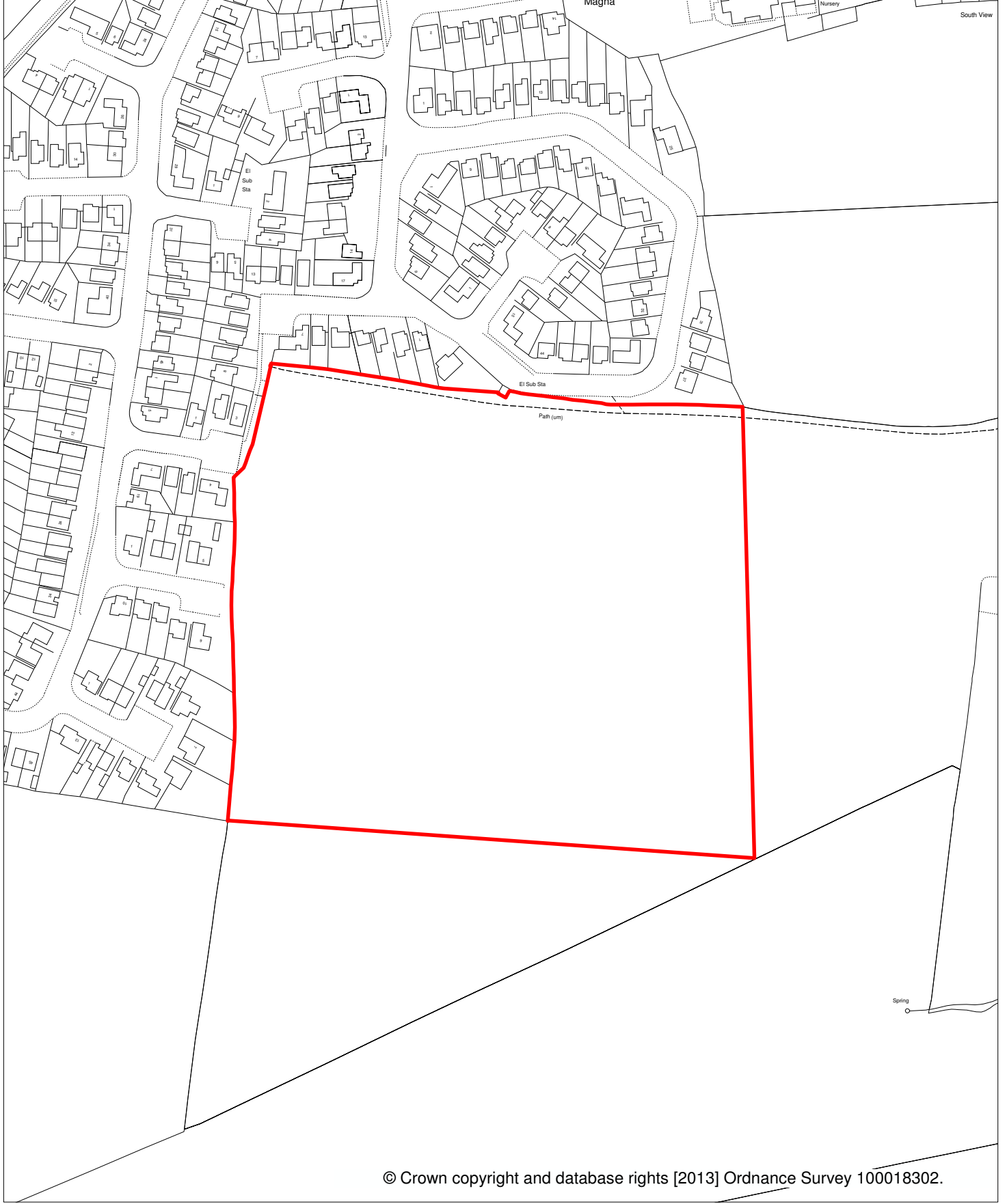
Drawn By:
SJ

Date:
21 November 2013

Grid Reference:
425404 E, 264850 N

North: 

Development Services: P.O. Box 2178, Riverside House, Milverton Hill, Royal Leamington Spa. CV32 5QH.
Telephone: (01926) 450000. Facsimile: (01926) 456542.



R97 Land south of Lloyd Close


LOCATION PLAN

Scale:
1:2500

Drawn By:
SJ

Date:
21 November 2013

Grid Reference:
425822 E, 264690 N

North: 

Development Services: P.O. Box 2178, Riverside House, Milverton Hill, Royal Leamington Spa. CV32 5QH.
Telephone: (01926) 450000. Facsimile: (01926) 456542.



R98 Land to the East of Clinton Avenue


LOCATION PLAN

Scale:
1:2500

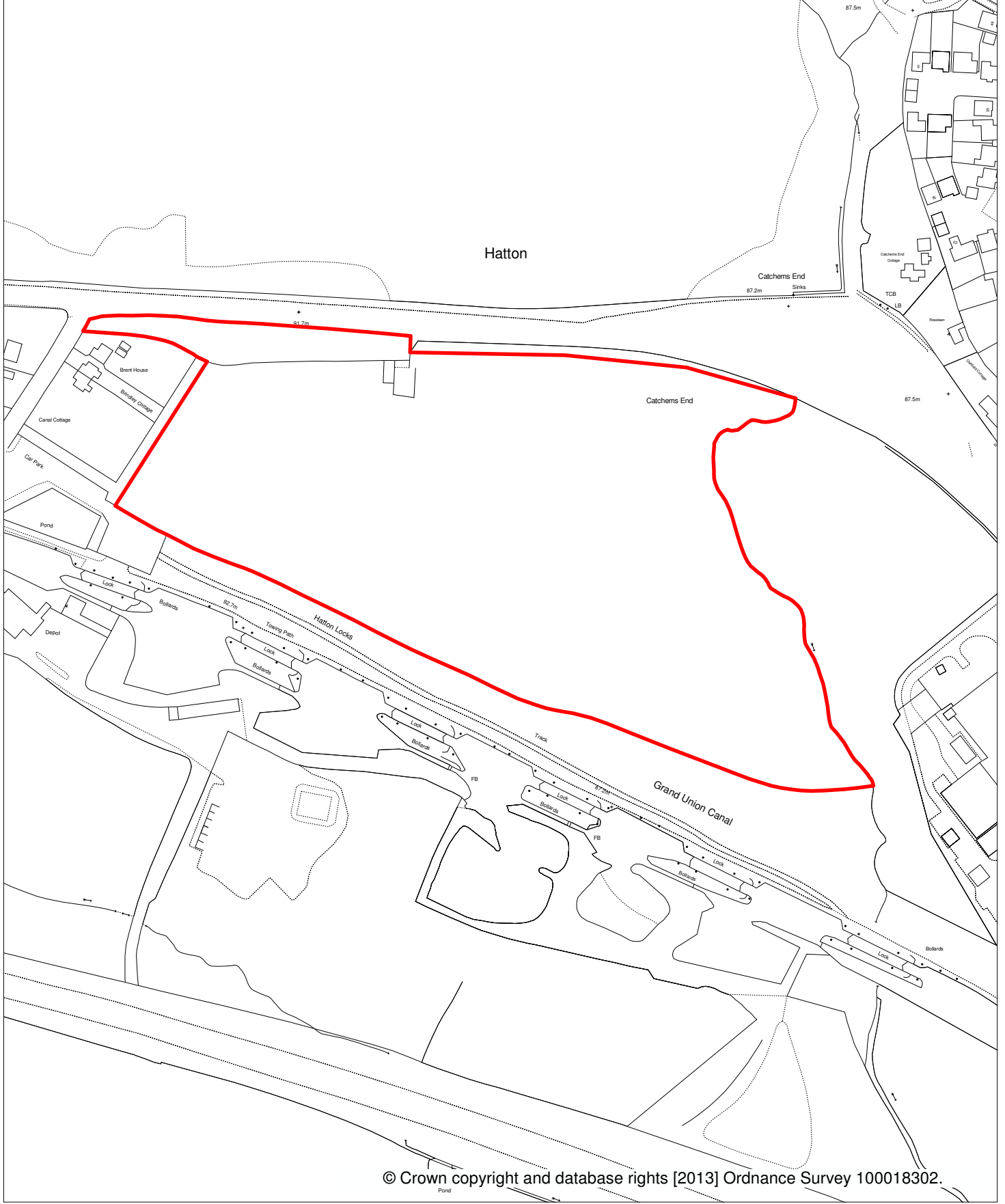
Drawn By:
SJ

Date:
21 November 2013

Grid Reference:
426452 E, 264923 N

North: 

Development Services: P.O. Box 2178, Riverside House, Milverton Hill, Royal Leamington Spa. CV32 5QH.
Telephone: (01926) 450000. Facsimile: (01926) 456542.



© Crown copyright and database rights [2013] Ordnance Survey 100018302.

R99 Land at Hatton Hill / East of Canal Road




LOCATION PLAN

Scale:
1:2500

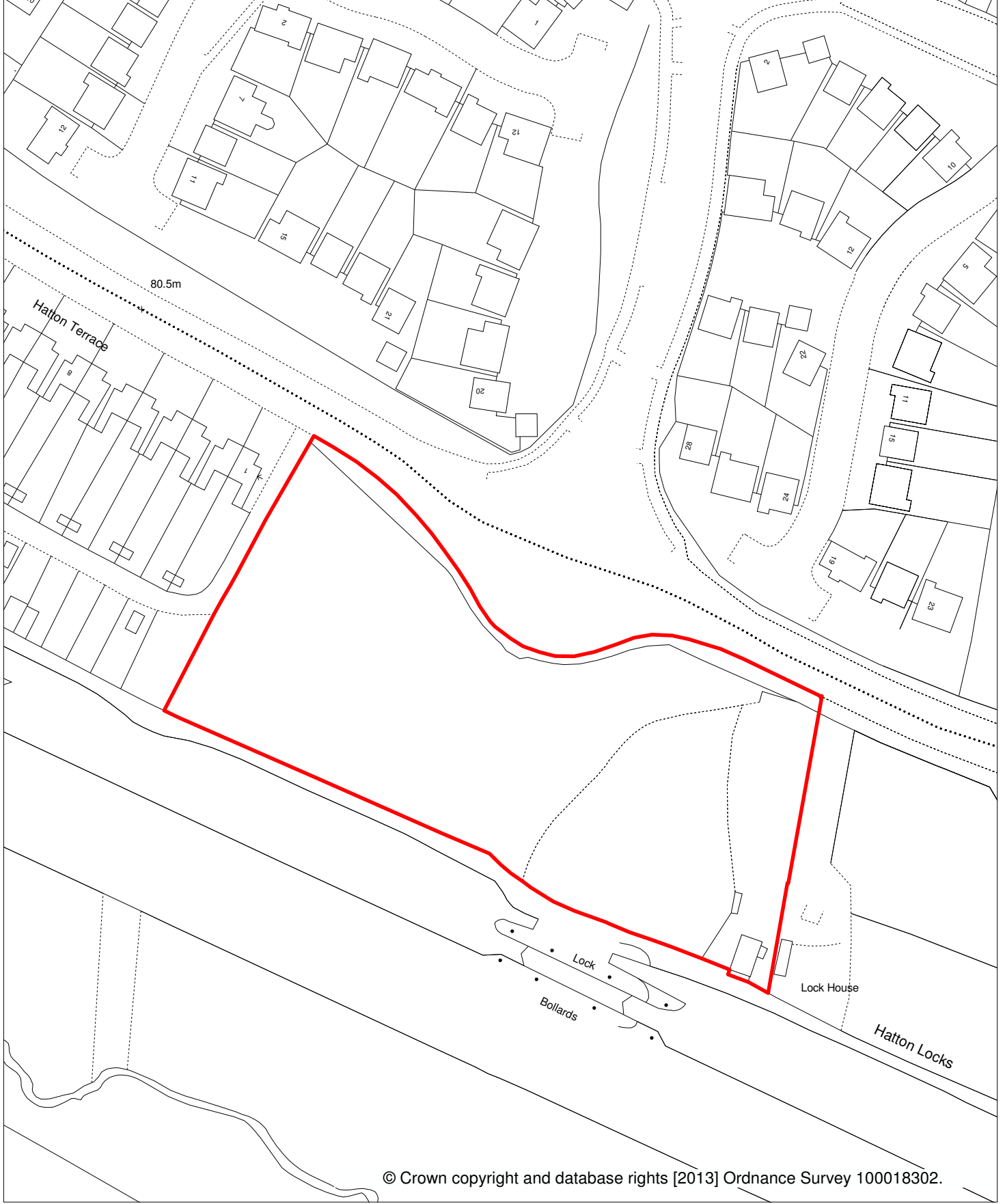
Drawn By:
SJ

Date:
21 November 2013

Grid Reference:
424534 E, 266873 N

North: 

Development Services: P.O. Box 2178, Riverside House, Milverton Hill, Royal Leamington Spa. CV32 5QH.
Telephone: (01926) 450000. Facsimile: (01926) 456542.



R100 Land south of the Charingworth Drive/Birmingham Road

LOCATION PLAN



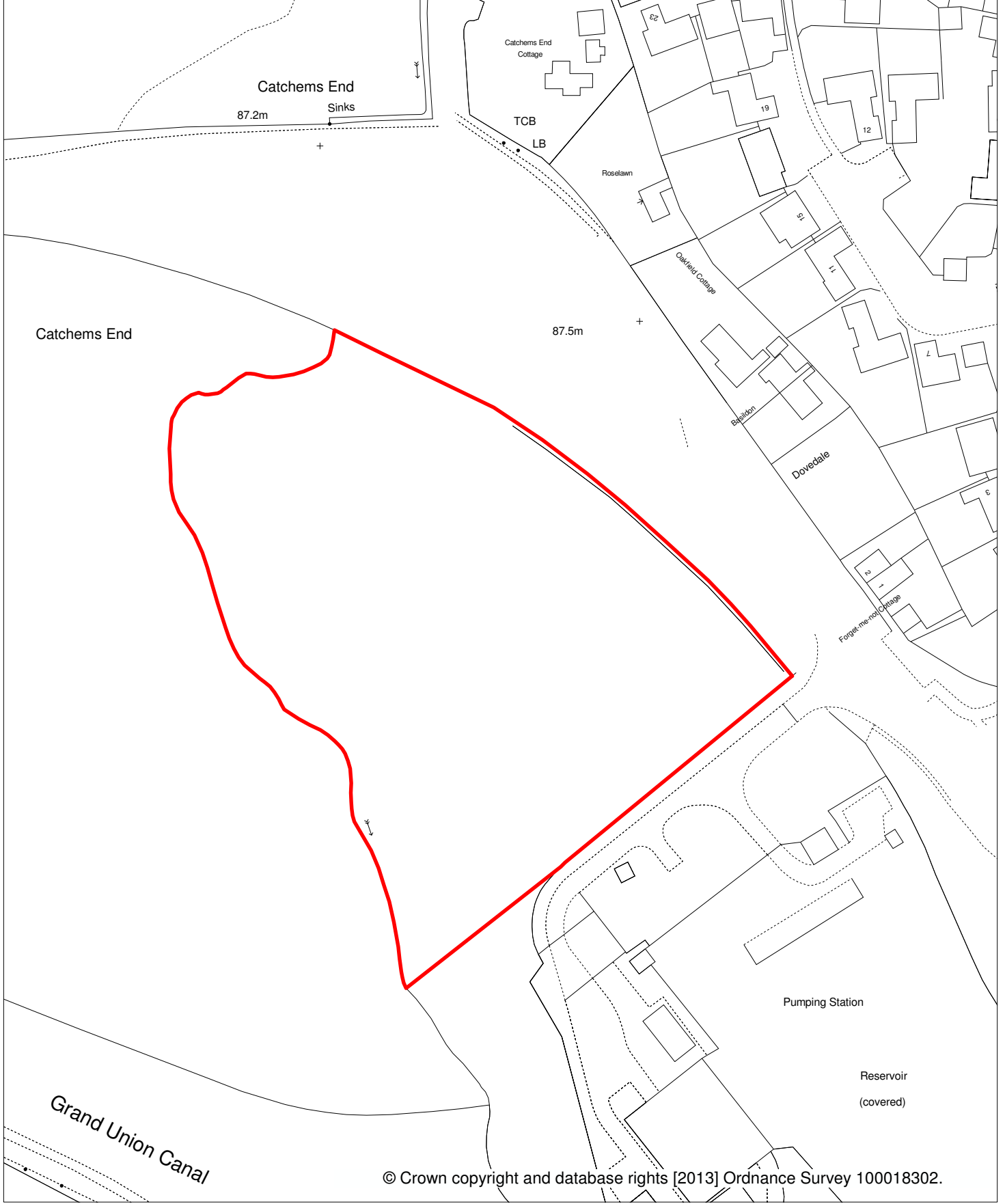
Scale:
1:1250

Drawn By:
SJ

Date:
21 November 2013

Grid Reference:
425151 E, 266554 N

North:



R101 Land west of Severn Trent Treatment Works

LOCATION PLAN

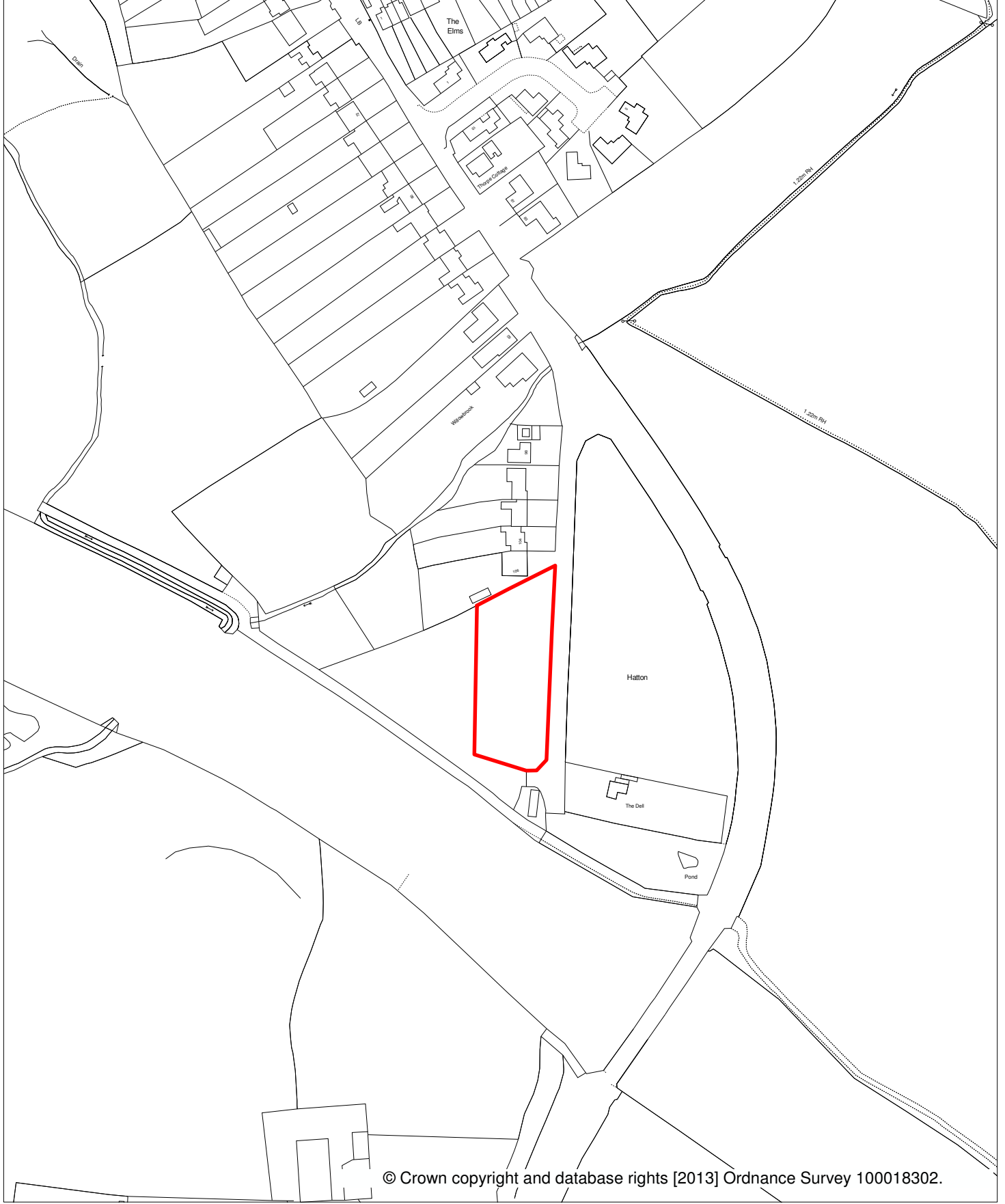
Scale:
1:1250

Drawn By:
SJ

Date:
21 November 2013

Grid Reference:
424717 E, 266899 N

North:



R102 Land off Station Road, Hatton Station


LOCATION PLAN

Scale:
1:2500

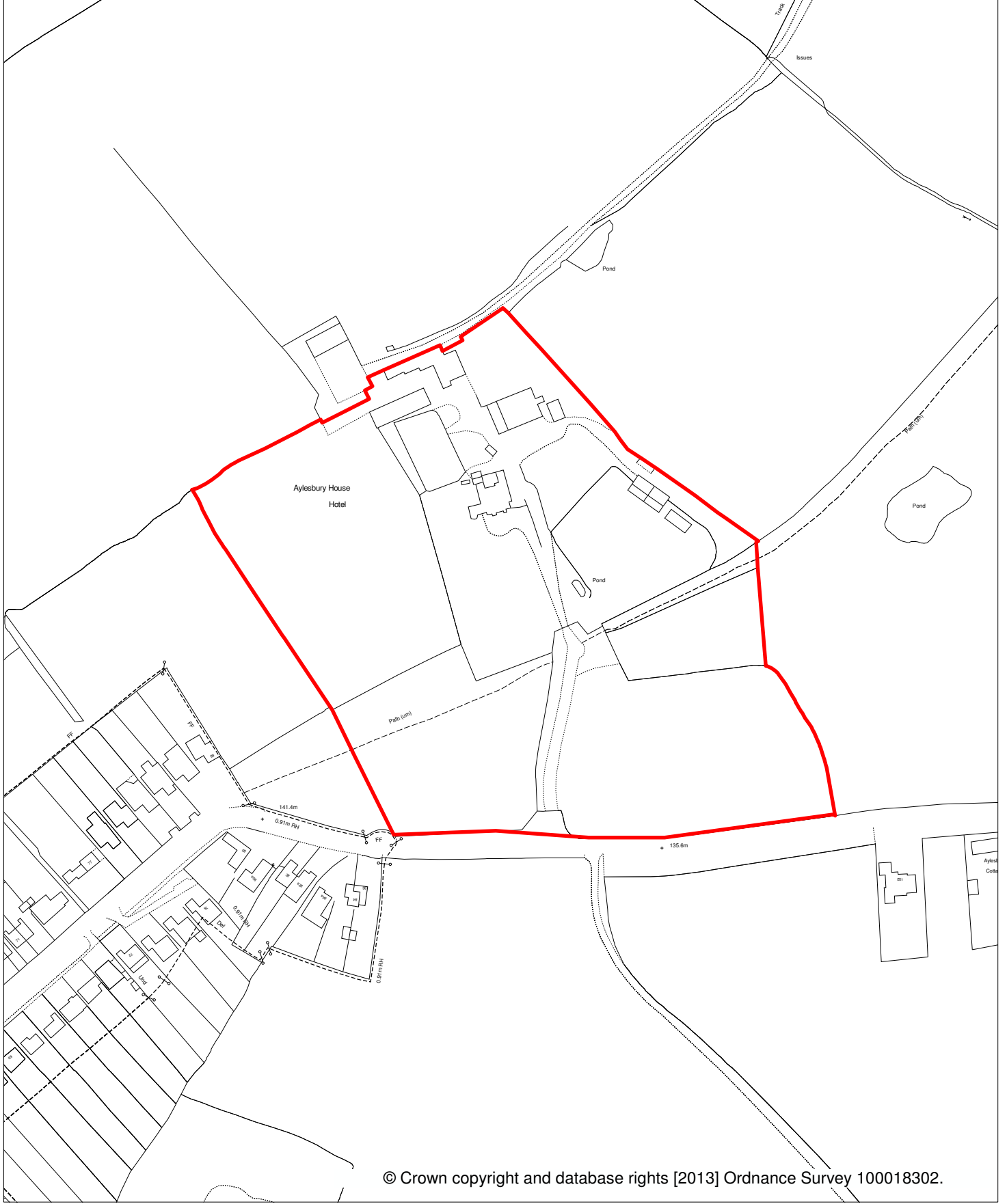
Drawn By:
SJ

Date:
21 November 2013

Grid Reference:
422440 E, 265996 N

North: 

Development Services: P.O. Box 2178, Riverside House, Milverton Hill, Royal Leamington Spa. CV32 5QH.
Telephone: (01926) 450000. Facsimile: (01926) 456542.



© Crown copyright and database rights [2013] Ordnance Survey 100018302.



R104 Aylesbury House


LOCATION PLAN

Scale:
1:2500

Drawn By:
SJ

Date:
21 November 2013

Grid Reference:
415689 E, 273241 N

North: 

Development Services: P.O. Box 2178, Riverside House, Milverton Hill, Royal Leamington Spa. CV32 5QH.
Telephone: (01926) 450000. Facsimile: (01926) 456542.



R105 Swallowfield Stud

LOCATION PLAN

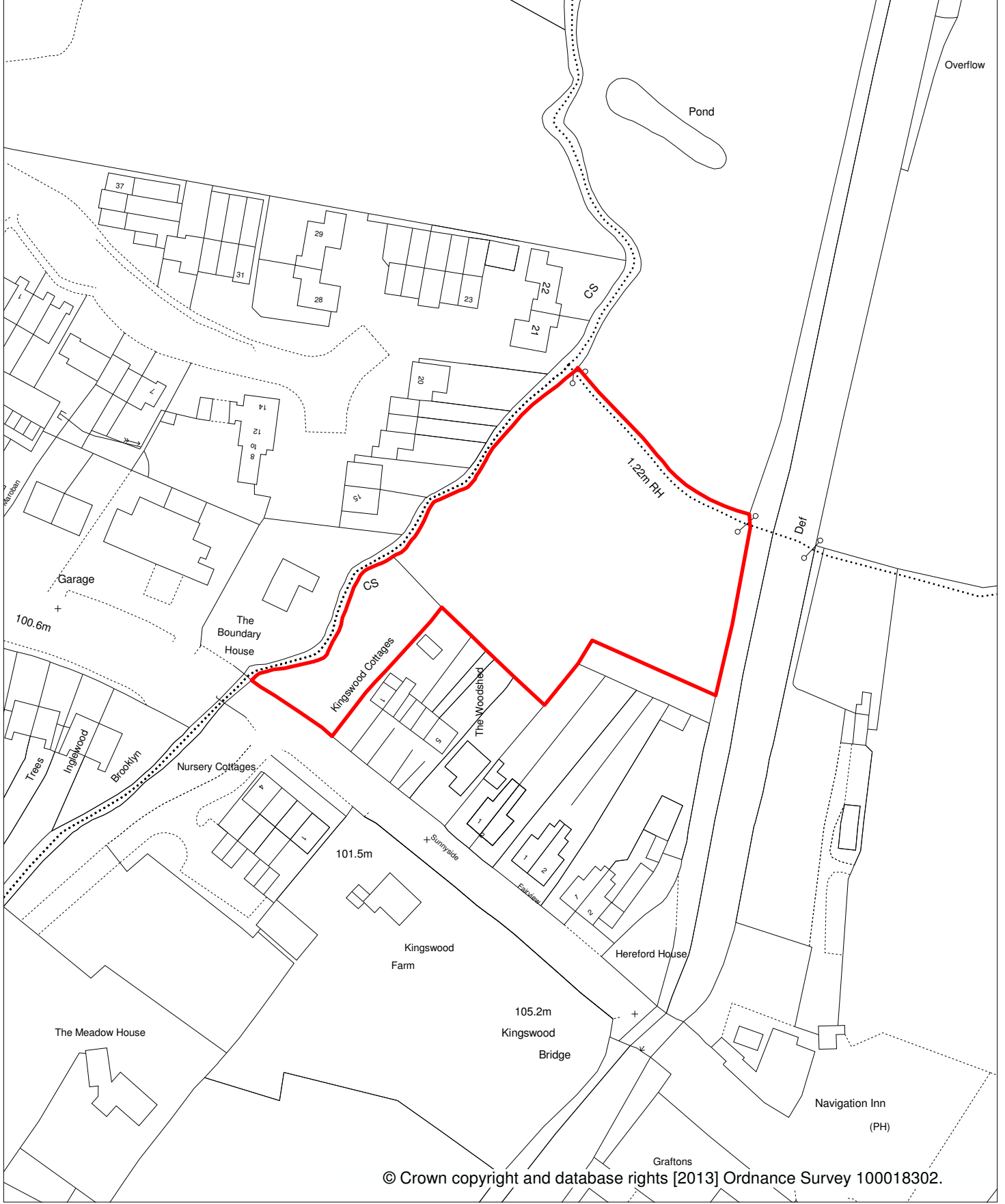
Scale: 1:1250

Drawn By: SJ

Date: 21 November 2013

Grid Reference: 419076 E, 272278 N

North:



R106 Land rear of Kingswood Cottages

LOCATION PLAN

Scale: 1:1250

Drawn By: SJ

Date: 25 November 2013

Grid Reference: 419003 E, 271061 N

North:



R107 The Old Bakehouse, west of Mill Lane

LOCATION PLAN

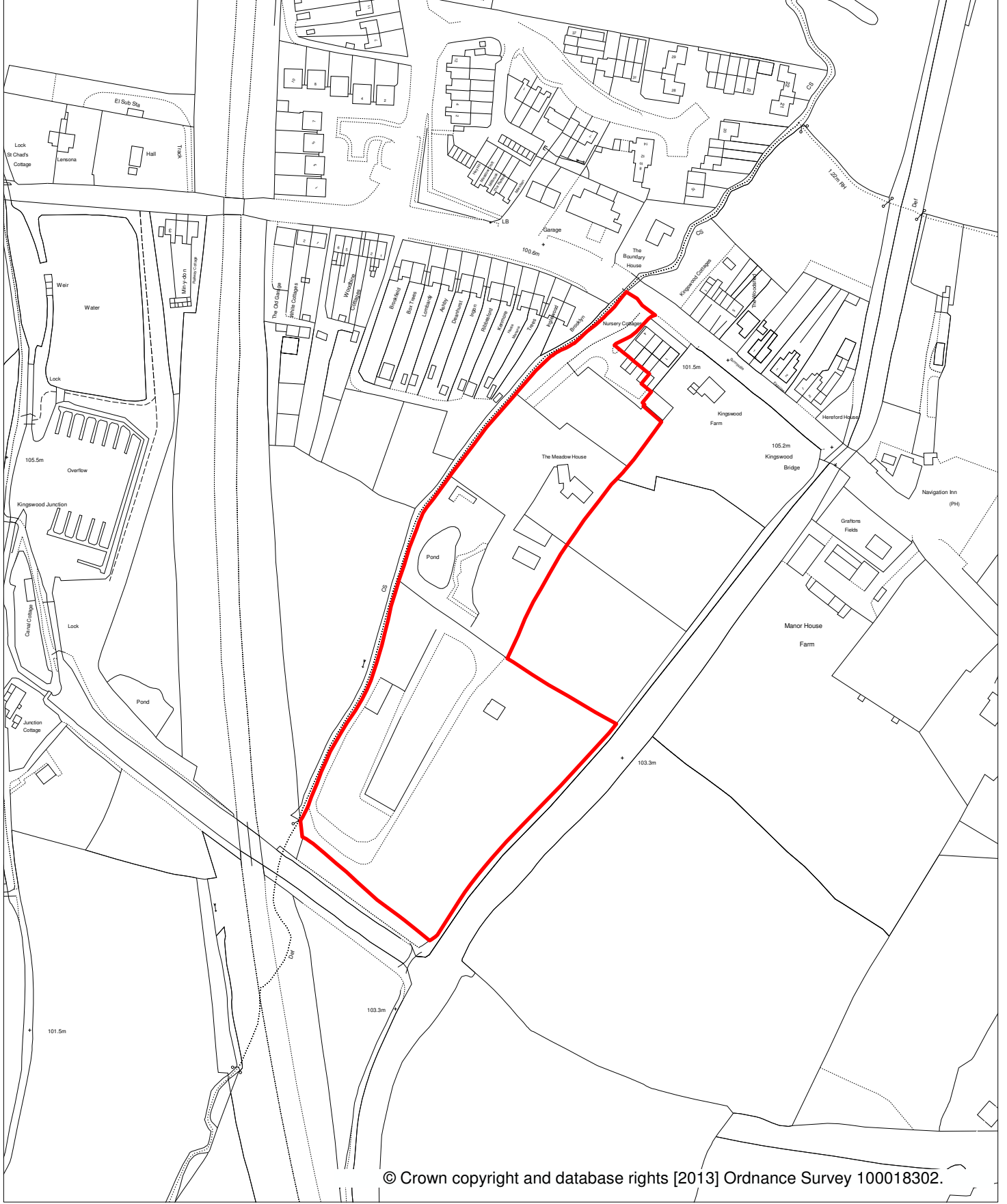
Scale:
1:1000

Drawn By:
SJ

Date:
25 November 2013

Grid Reference:
418327 E, 271193 N

North:



R108 The Meadow House, Kingswood


LOCATION PLAN

Scale:
1:2500

Drawn By:
SJ

Date:
21 November 2013

Grid Reference:
418875 E, 270894 N

North: 

Development Services: P.O. Box 2178, Riverside House, Milverton Hill, Royal Leamington Spa. CV32 5QH.
Telephone: (01926) 450000. Facsimile: (01926) 456542.



R109 Kingswood Farm

LOCATION PLAN

Scale:
1:1250

Drawn By:
SJ

Date:
21 November 2013

Grid Reference:
418941 E, 270948 N

North:



© Crown copyright and database rights [2013] Ordnance Survey 100018302.



R110 Land to the East of Station Lane


LOCATION PLAN

Scale:
1:2500

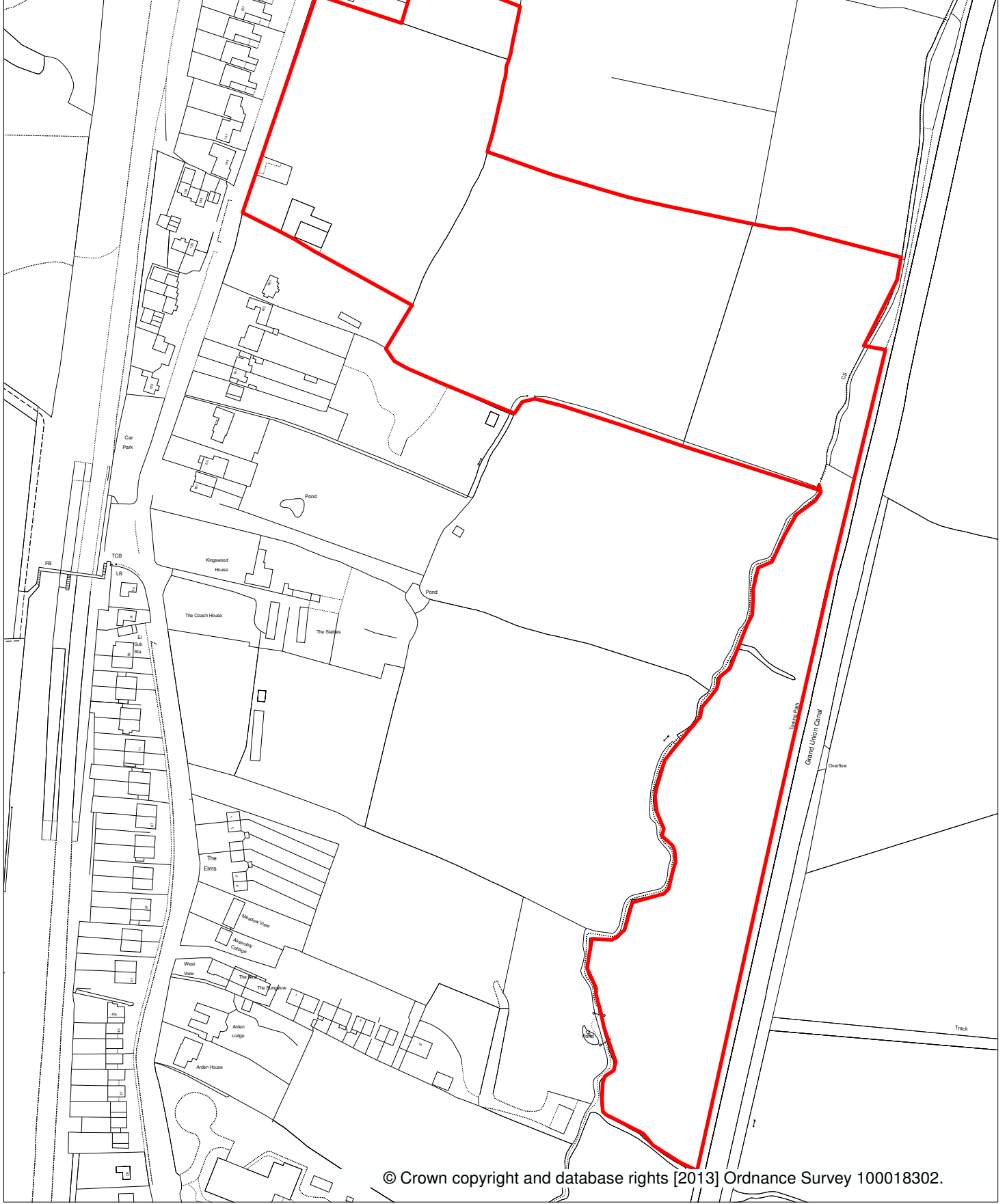
Drawn By:
SJ

Date:
21 November 2013

Grid Reference:
419130 E, 271969 N

North: 

Development Services: P.O. Box 2178, Riverside House, Milverton Hill, Royal Leamington Spa. CV32 5QH.
Telephone: (01926) 450000. Facsimile: (01926) 456542.



© Crown copyright and database rights [2013] Ordnance Survey 100018302.



R111 Station Road opposite Gowan Bank


LOCATION PLAN

Scale:
1:2750

Drawn By:
SJ

Date:
21 November 2013

Grid Reference:
419000 E, 271568 N

North: 

Development Services: P.O. Box 2178, Riverside House, Milverton Hill, Royal Leamington Spa. CV32 5QH.
Telephone: (01926) 450000. Facsimile: (01926) 456542.



© Crown copyright and database rights [2013] Ordnance Survey 100018302.



R112 Land off Broome Hall Lane


LOCATION PLAN

Scale:
1:1250

Drawn By:
SJ

Date:
25 November 2013

Grid Reference:
418567 E, 270821 N

North: 



R113 Land south of The Stables, Station Lane

LOCATION PLAN



Scale: 1:1250

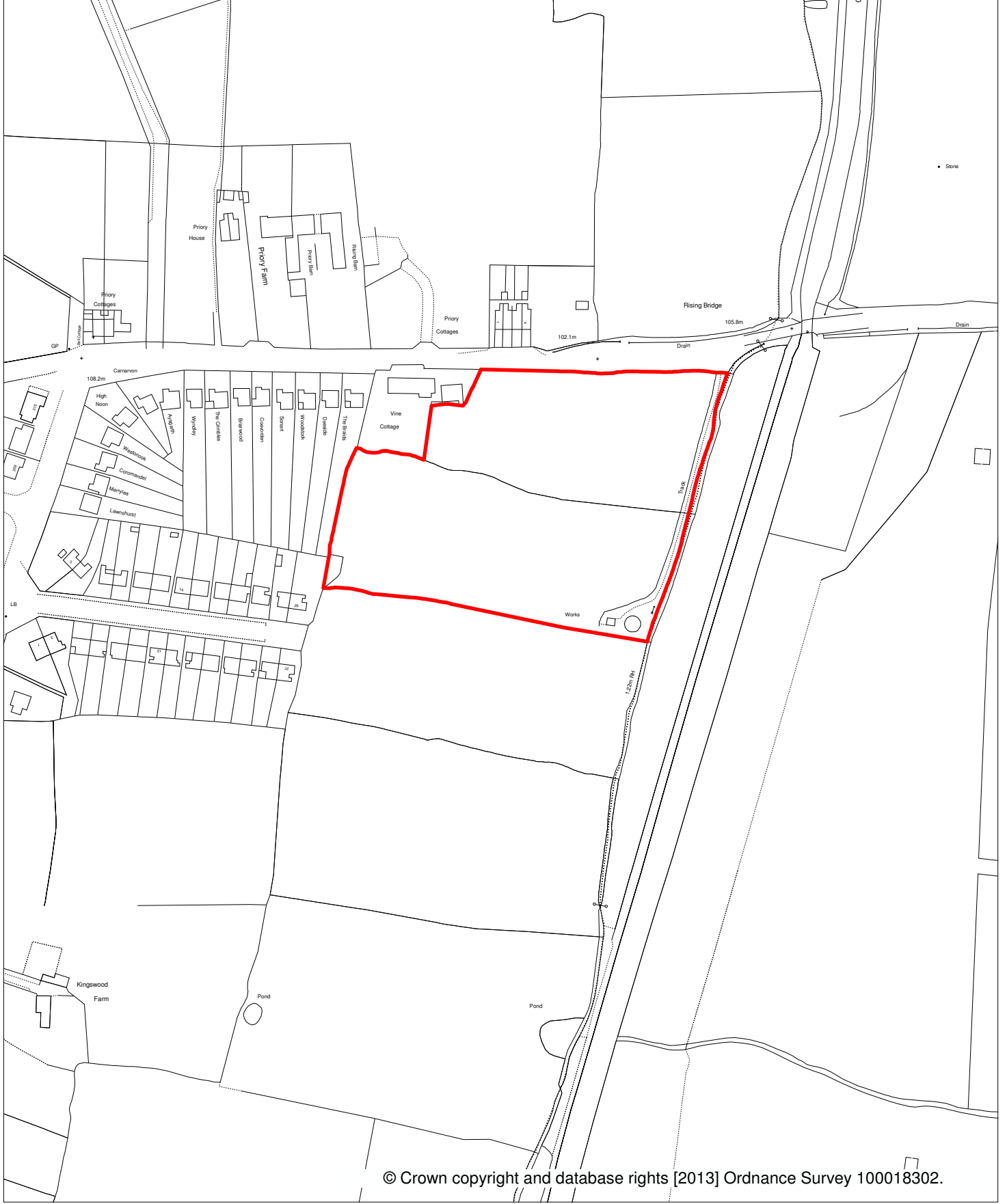
Drawn By: SJ

Date: 21 November 2013

Grid Reference: 418852 E, 271520 N

North:

Development Services: P.O. Box 2178, Riverside House, Milverton Hill, Royal Leamington Spa. CV32 5QH.
Telephone: (01926) 450000. Facsimile: (01926) 456542.



R114 Rising Lane, Kingswood


LOCATION PLAN

Scale:
1:2500

Drawn By:
SJ

Date:
21 November 2013

Grid Reference:
419220 E, 272144 N

North: 

Development Services: P.O. Box 2178, Riverside House, Milverton Hill, Royal Leamington Spa. CV32 5QH.
Telephone: (01926) 450000. Facsimile: (01926) 456542.



R115 Land to the Rear of Broome Hall Lane


LOCATION PLAN

Scale:
1:1250

Drawn By:
SJ

Date:
21 November 2013

Grid Reference:
418482 E, 271033 N

North: 

Development Services: P.O. Box 2178, Riverside House, Milverton Hill, Royal Leamington Spa. CV32 5QH.
Telephone: (01926) 450000. Facsimile: (01926) 456542.



R116 East of Lensonra, Warwick Road

LOCATION PLAN

Scale:
1:1250

Drawn By:
SJ

Date:
21 November 2013

Grid Reference:
418700 E, 271099 N

North:



R117 Priory Farm, Kingswood


LOCATION PLAN

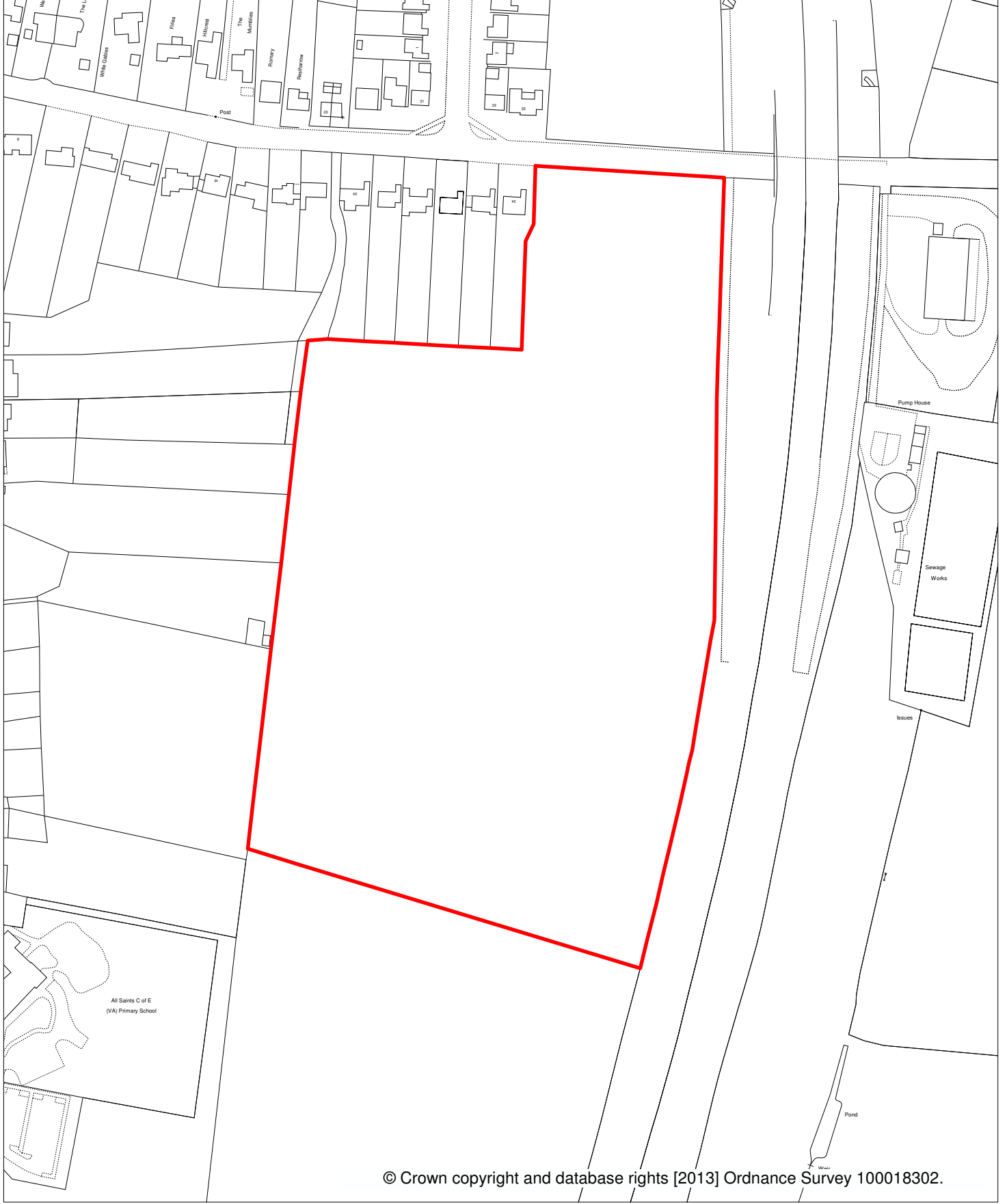
Scale:
1:1250

Drawn By:
SJ

Date:
21 November 2013

Grid Reference:
419187 E, 272268 N

North: 



R118 Land South of Hill Wootton Road


LOCATION PLAN

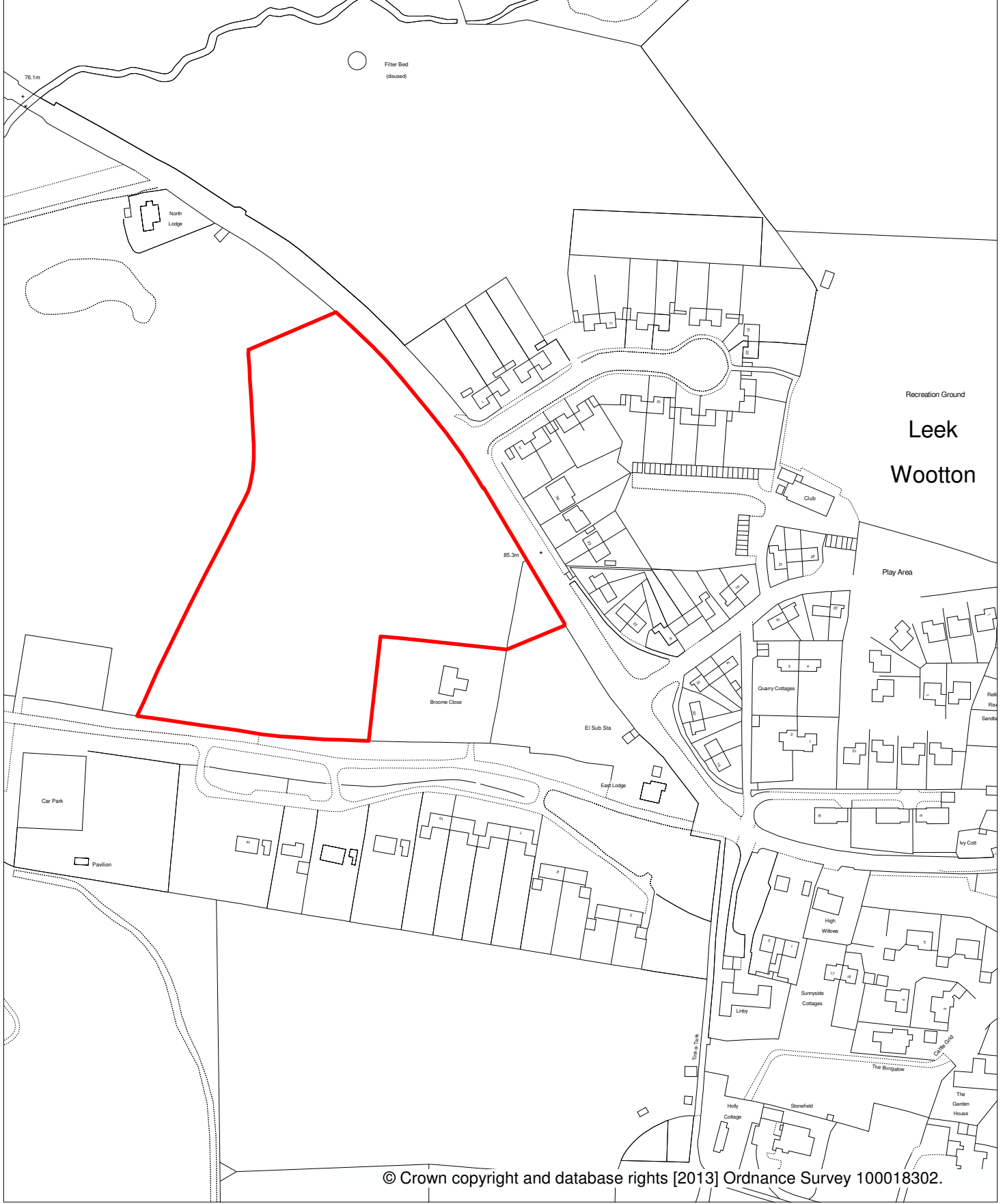
Scale:
1:2500

Drawn By:
SJ

Date:
21 November 2013

Grid Reference:
429277 E, 268665 N

North: 



R120 The Paddock, Warwickshire Police HQ

LOCATION PLAN



Scale:
1:2500

Drawn By:
SJ

Date:
21 November 2013

Grid Reference:
428669 E, 269138 N

North:



© Crown copyright and database rights [2013] Ordnance Survey 100018302.

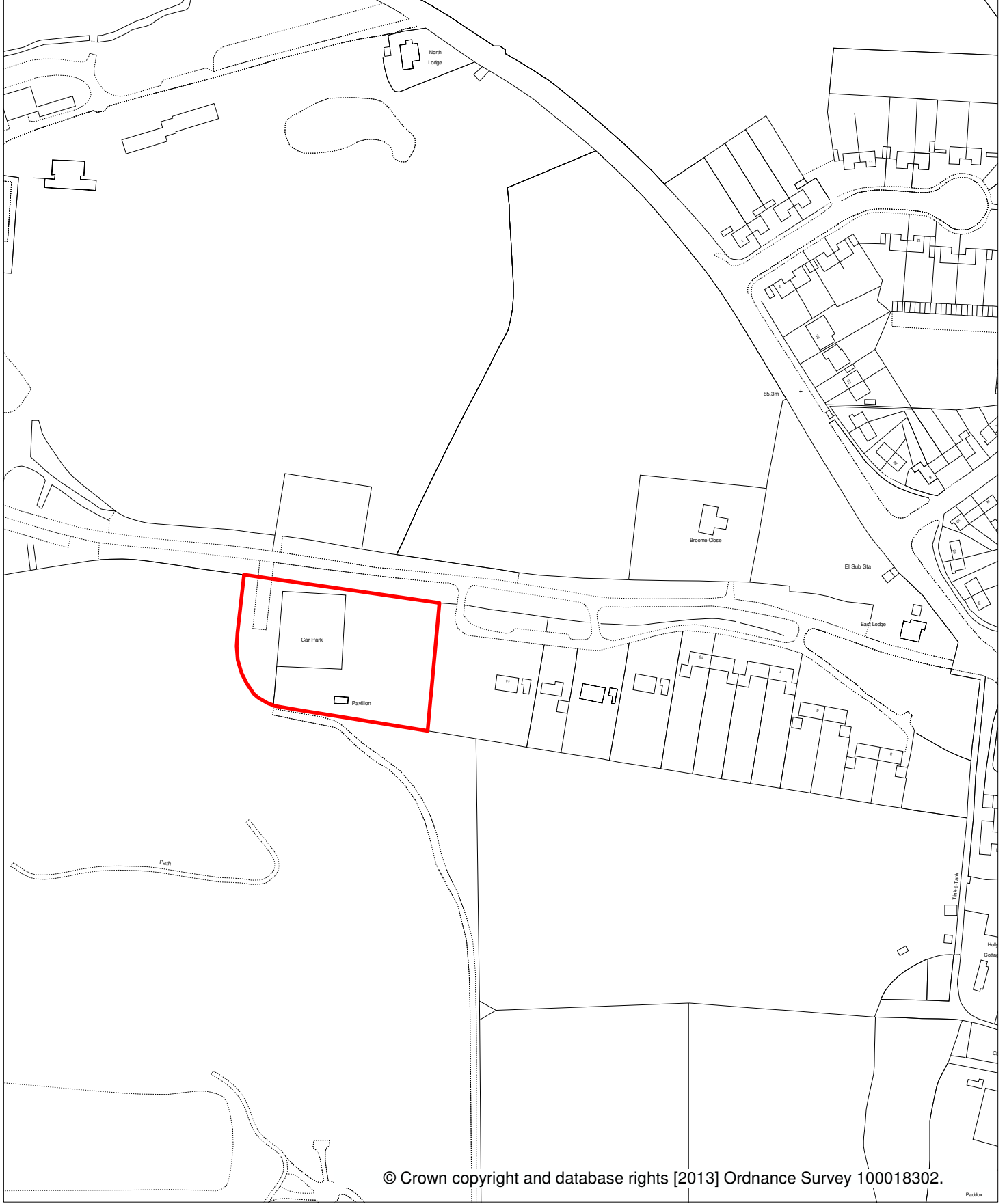
R121 Land North of Main Entrance, Warwickshire Police HQ



LOCATION PLAN

Scale: 1:1250 Drawn By: SJ Date: 21 November 2013 Grid Reference: 428708 E, 269079 N North: 

Development Services: P.O. Box 2178, Riverside House, Milverton Hill, Royal Leamington Spa. CV32 5QH.
Telephone: (01926) 450000. Facsimile: (01926) 456542.



© Crown copyright and database rights [2013] Ordnance Survey 100018302.

R122 Tennis Courts, Warwickshire Police HQ

LOCATION PLAN




Scale:
1:2500

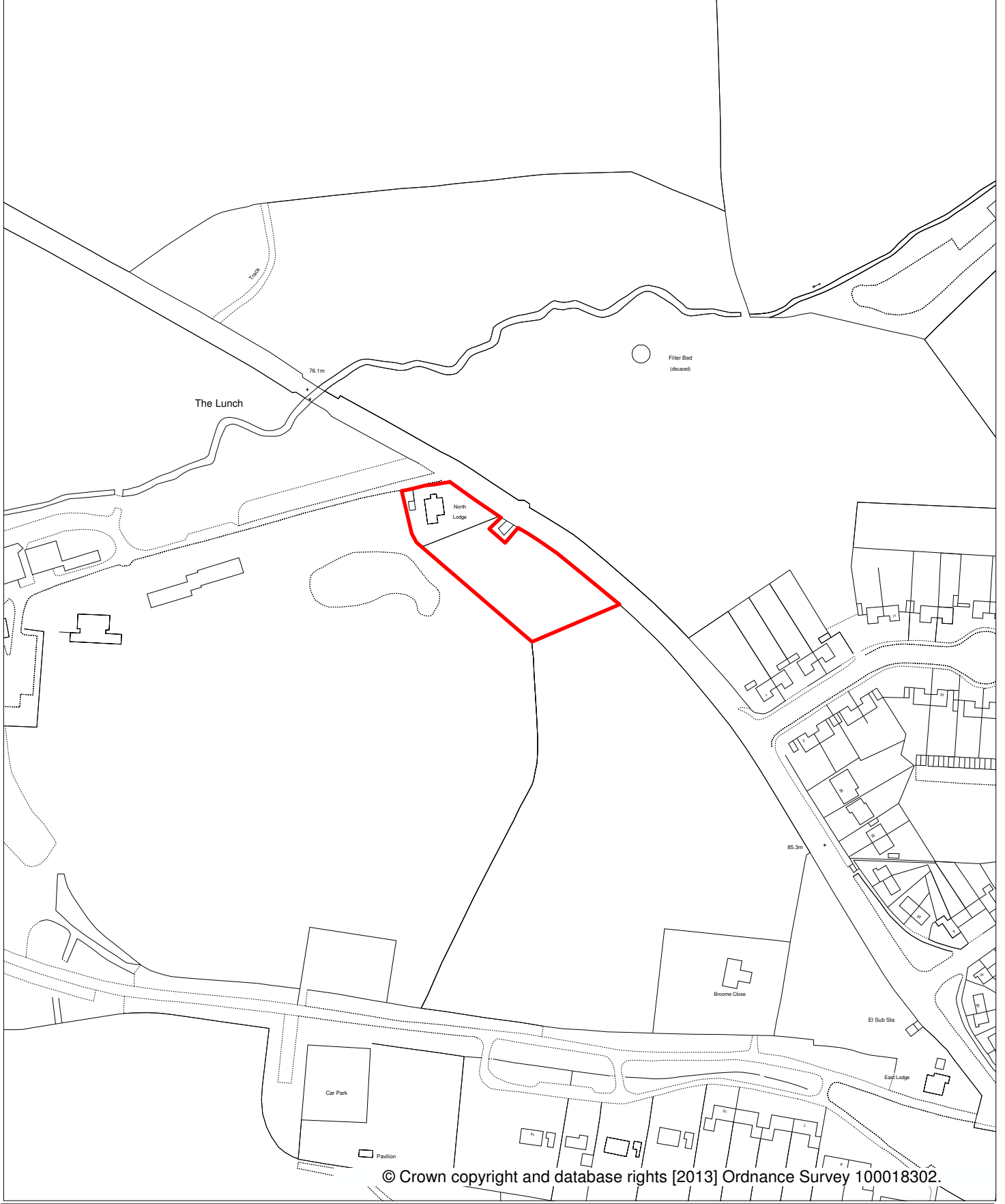
Drawn By:
SJ

Date:
21 November 2013

Grid Reference:
428543 E, 269060 N

North: 

Development Services: P.O. Box 2178, Riverside House, Milverton Hill, Royal Leamington Spa. CV32 5QH.
Telephone: (01926) 450000. Facsimile: (01926) 456542.



© Crown copyright and database rights [2013] Ordnance Survey 100018302.

R123 North Lodge, Warwickshire Police HQ

LOCATION PLAN




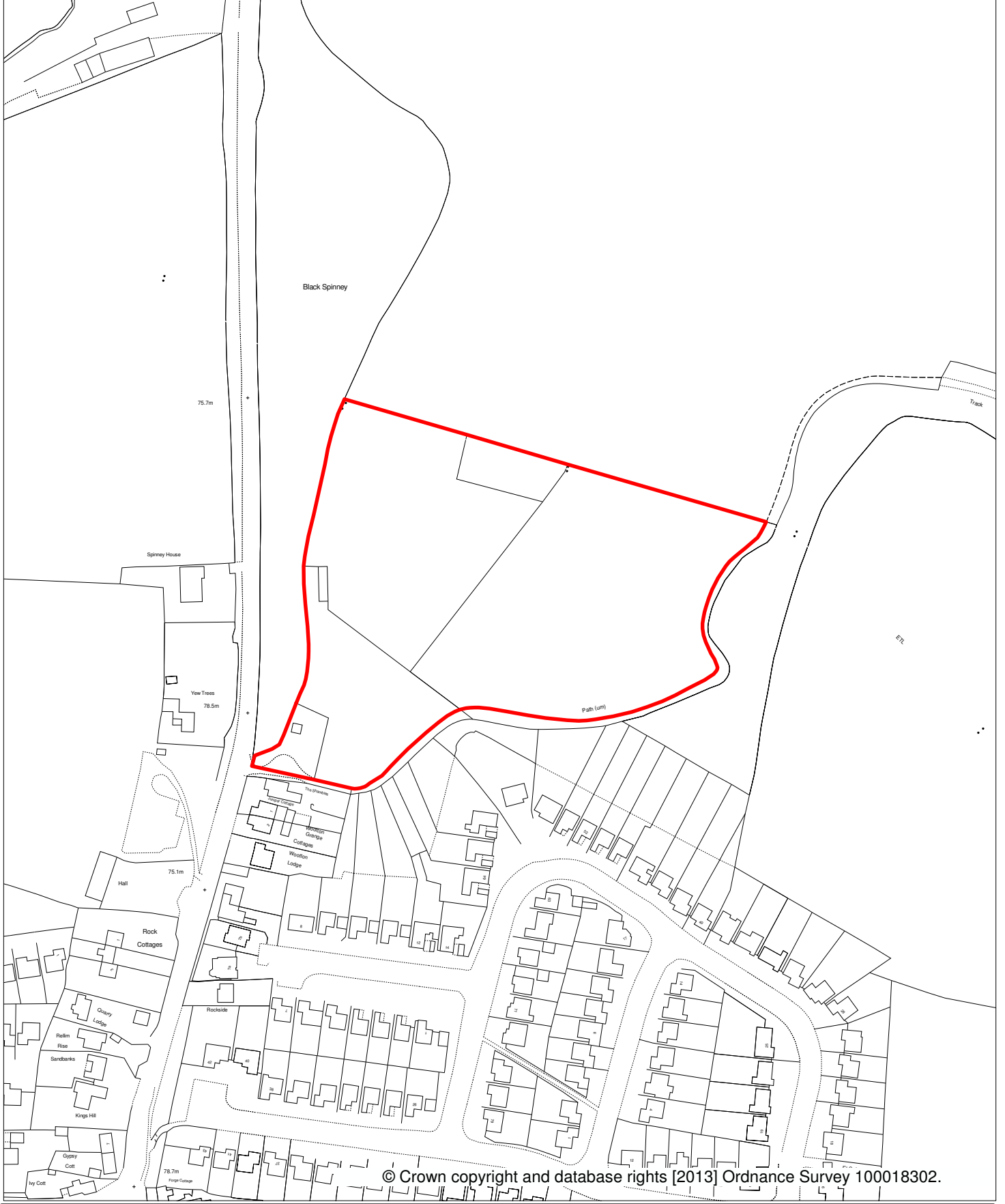
Scale:
1:2500

Drawn By:
SJ

Date:
21 November 2013

Grid Reference:
428531 E, 269280 N

North: 



R124 Black Spinney Fields, Leek Wootton

LOCATION PLAN




Scale:
1:2500

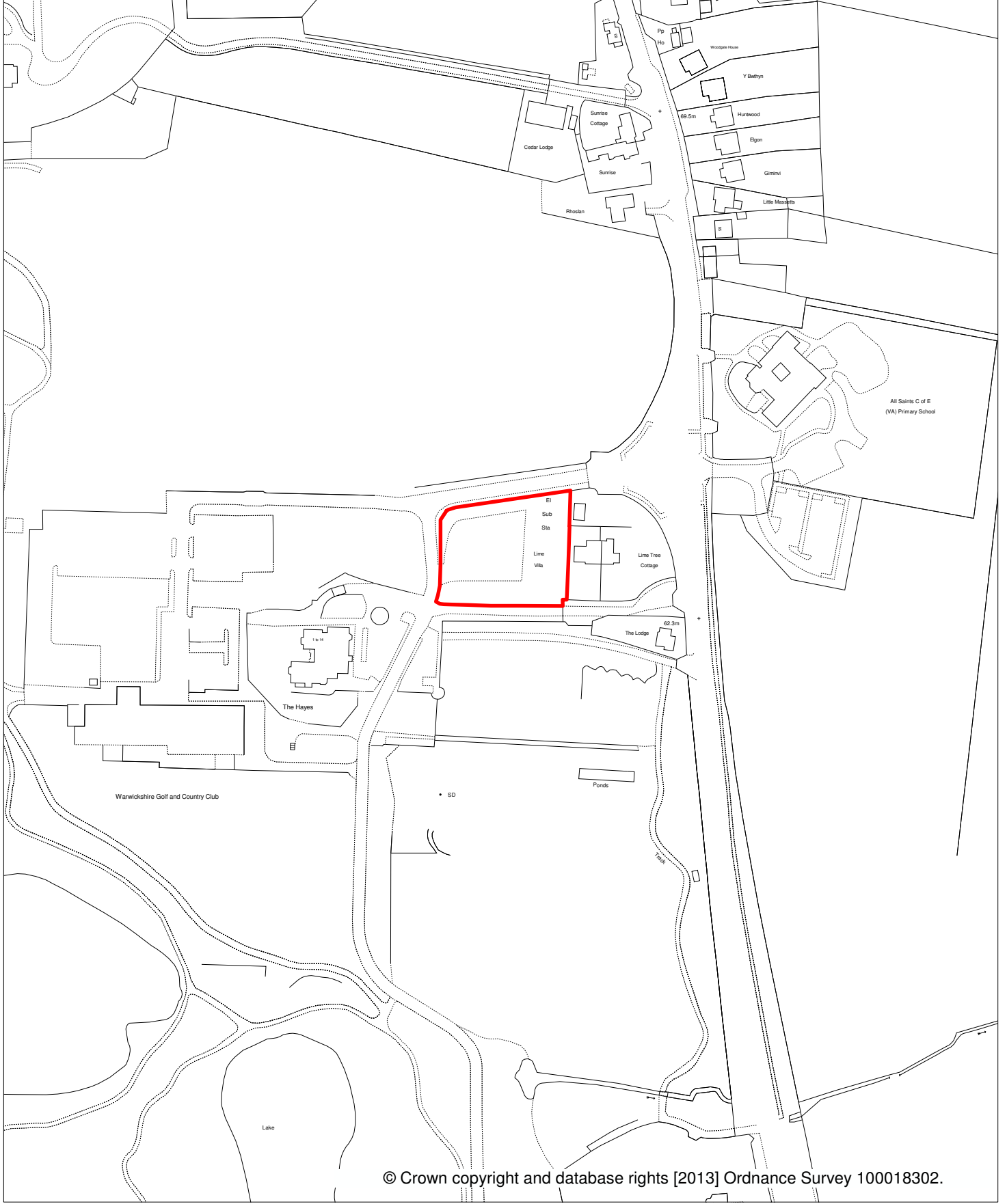
Drawn By:
SJ

Date:
21 November 2013

Grid Reference:
429120 E, 269304 N

North: 

Development Services: P.O. Box 2178, Riverside House, Milverton Hill, Royal Leamington Spa. CV32 5QH.
Telephone: (01926) 450000. Facsimile: (01926) 456542.



R125 Warwickshire Golf and Country Club Car Park


LOCATION PLAN

Scale:
1:2500

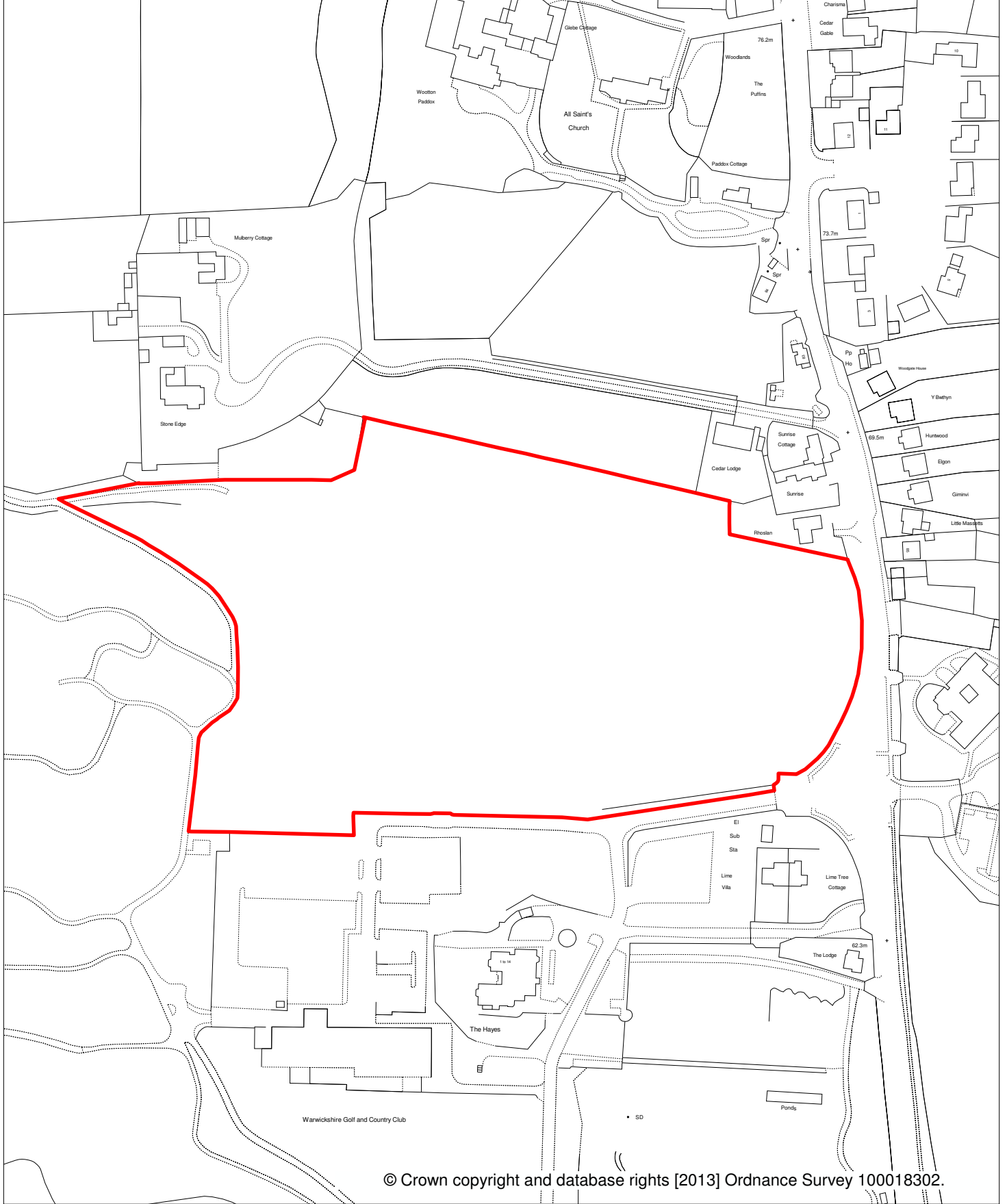
Drawn By:
SJ

Date:
21 November 2013

Grid Reference:
428899 E, 268375 N

North: 

Development Services: P.O. Box 2178, Riverside House, Milverton Hill, Royal Leamington Spa. CV32 5QH.
Telephone: (01926) 450000. Facsimile: (01926) 456542.



R127 Land at Warwickshire Golf and Country Club

LOCATION PLAN



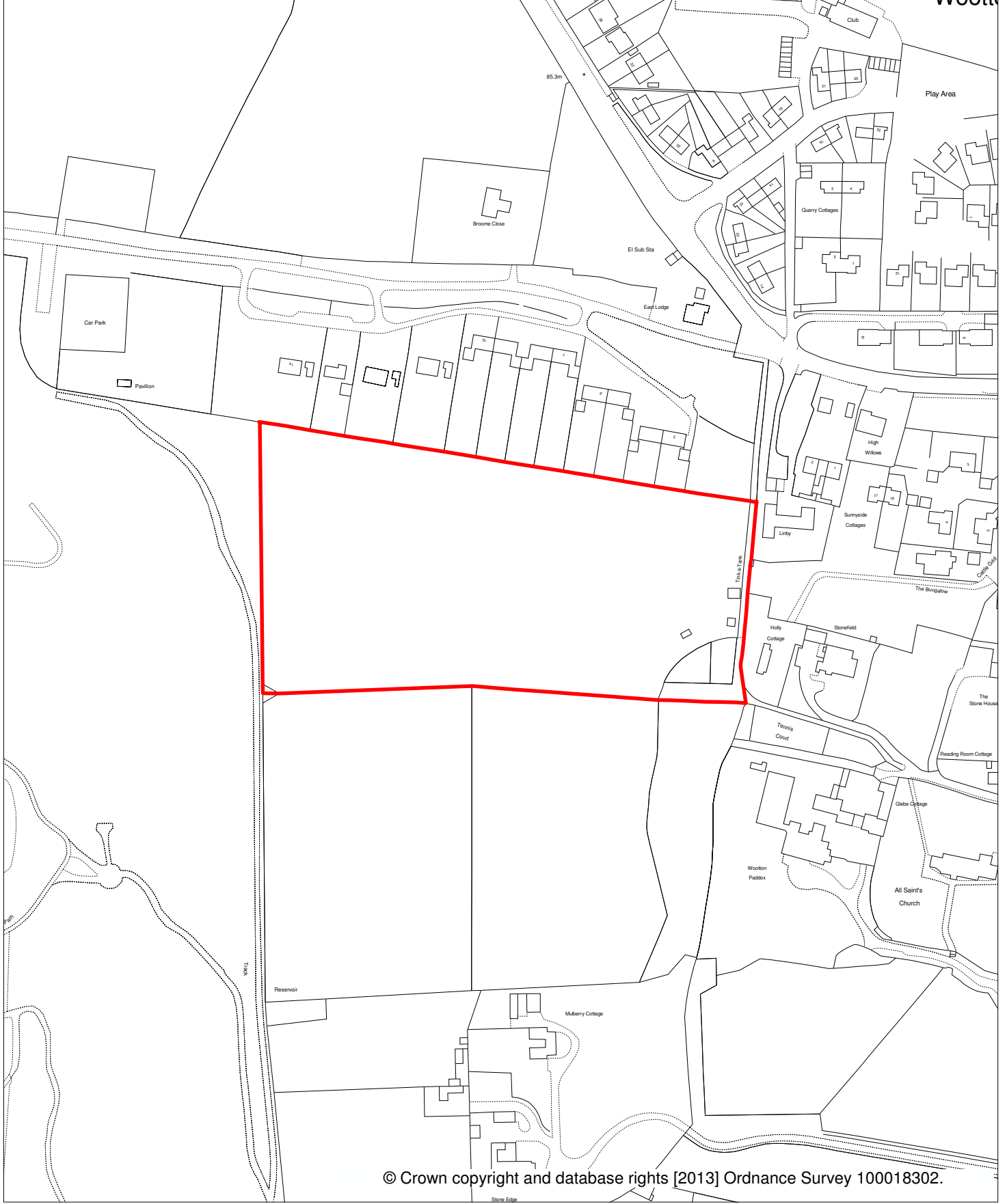
Scale:
1:2500

Drawn By:
SJ

Date:
21 November 2013

Grid Reference:
428809 E, 268530 N

North:



© Crown copyright and database rights [2013] Ordnance Survey 100018302.



R130 Land at Home Farm, Leek Wootton


LOCATION PLAN

Scale:
1:2500

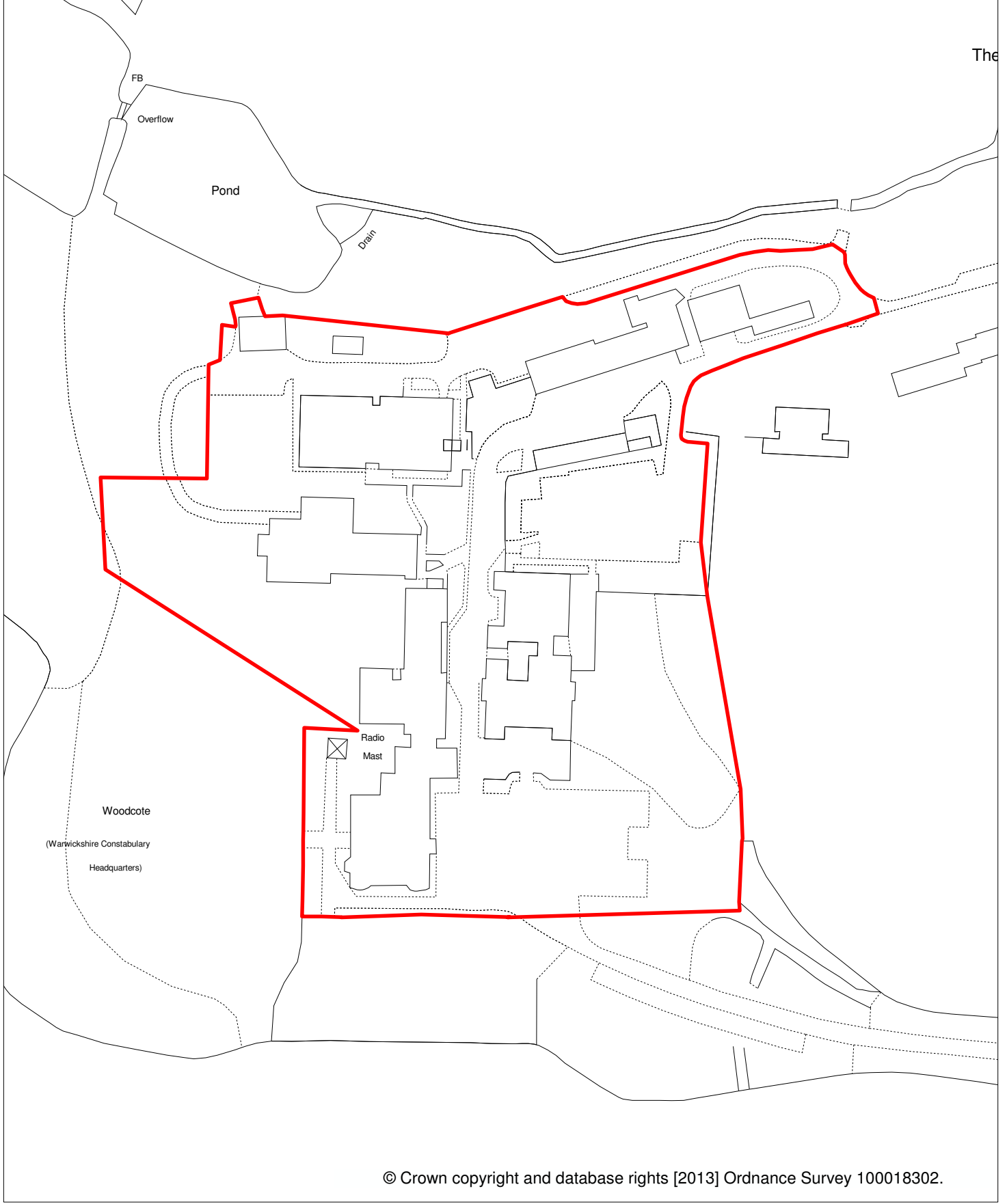
Drawn By:
SJ

Date:
25 November 2013

Grid Reference:
428648 E, 268906 N

North: 

Development Services: P.O. Box 2178, Riverside House, Milverton Hill, Royal Leamington Spa. CV32 5QH.
Telephone: (01926) 450000. Facsimile: (01926) 456542.



R137 Former Police HQ Buildings, Woodcote

LOCATION PLAN



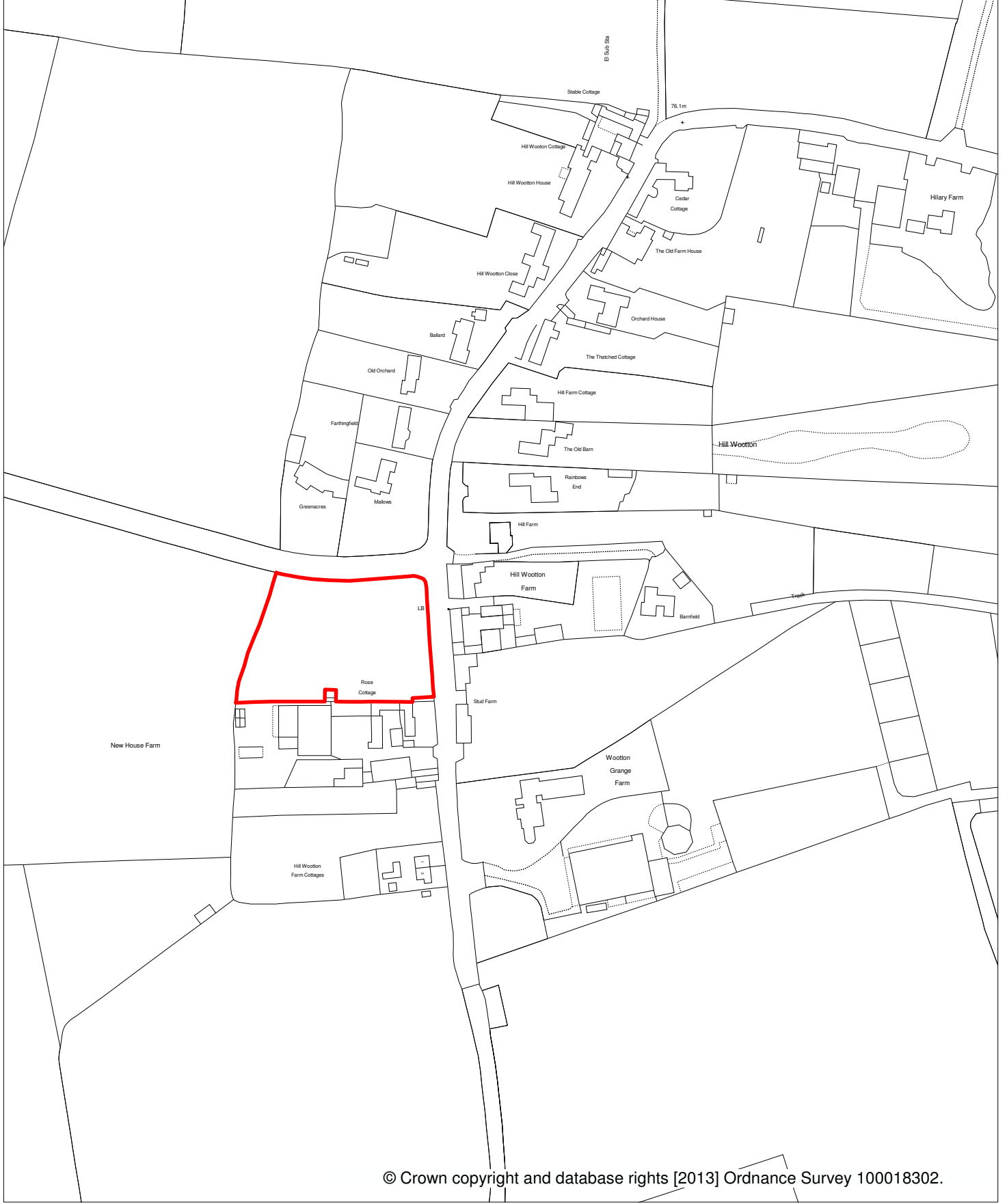
Scale:
1:1500

Drawn By:
SJ

Date:
25 November 2013

Grid Reference:
428246 E, 269212 N

North:



© Crown copyright and database rights [2013] Ordnance Survey 100018302.



R155 Land south of Hill Wootton Road

LOCATION PLAN

Scale: 1:2500 Drawn By: SJ Date: 21 November 2013 Grid Reference: 430251 E, 268733 N North:

Development Services: P.O. Box 2178, Riverside House, Milverton Hill, Royal Leamington Spa. CV32 5QH.
Telephone: (01926) 450000. Facsimile: (01926) 456542.