

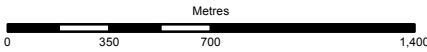
**Legend**

**Speeds Between**

- 0 - 5 mph
- 5 - 10 mph
- 10 - 15 mph
- 15 - 20 mph
- 20 - 25 mph
- 25 - 40 mph
- above 40 mph

Contains Ordnance Survey data © Crown copyright and database right 2012

P1	23-11-12	MG	JE	JE
Issue	Date	By	Chkd	Appd



**ARUP**

The Arup Campus,  
Blythe Gate, Blythe Valley Park  
Solihull, West Midlands  
B908AE  
Tel +44 (0)121 213 3000  
Fax +44 (0)121 213 3001  
www.arup.com

Client  
**Warwickshire County Council**

Job Title  
**Warwick District  
Strategic Transport Assessment**

**2028 Southern Focus North AM  
Mean Speed Plot**

Scale at A3  
**N.T.S.**

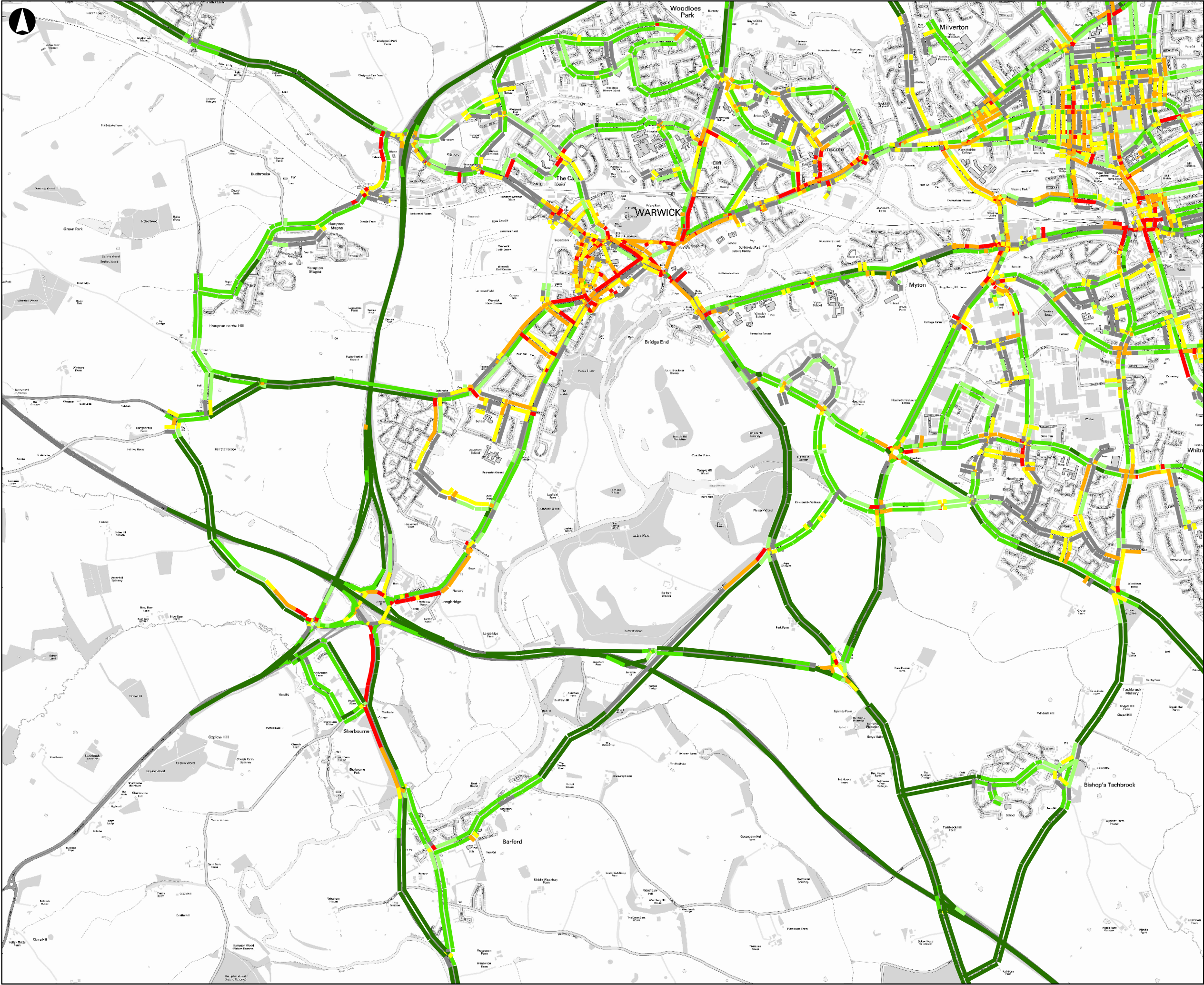
Job No  
**211439-19**

Drawing Status  
**Information**

Drawing No  
**MS 009**

Issue  
**P1**





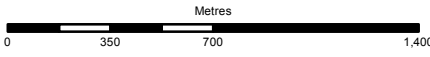
**Legend**

**Speeds Between**

- 0 - 5 mph
- 5 - 10 mph
- 10 - 15 mph
- 15 - 20 mph
- 20 - 25 mph
- 25 - 40 mph
- above 40 mph

Contains Ordnance Survey data © Crown copyright and database right 2012

P1	23-11-12	MG	JE	JE
Issue	Date	By	Chkd	Appd



**ARUP**

The Arup Campus,  
Blythe Gate, Blythe Valley Park  
Solihull, West Midlands  
B908AE  
Tel +44 (0)121 213 3000  
Fax +44 (0)121 213 3001  
www.arup.com

Client  
**Warwickshire County Council**

Job Title  
**Warwick District  
Strategic Transport Assessment**

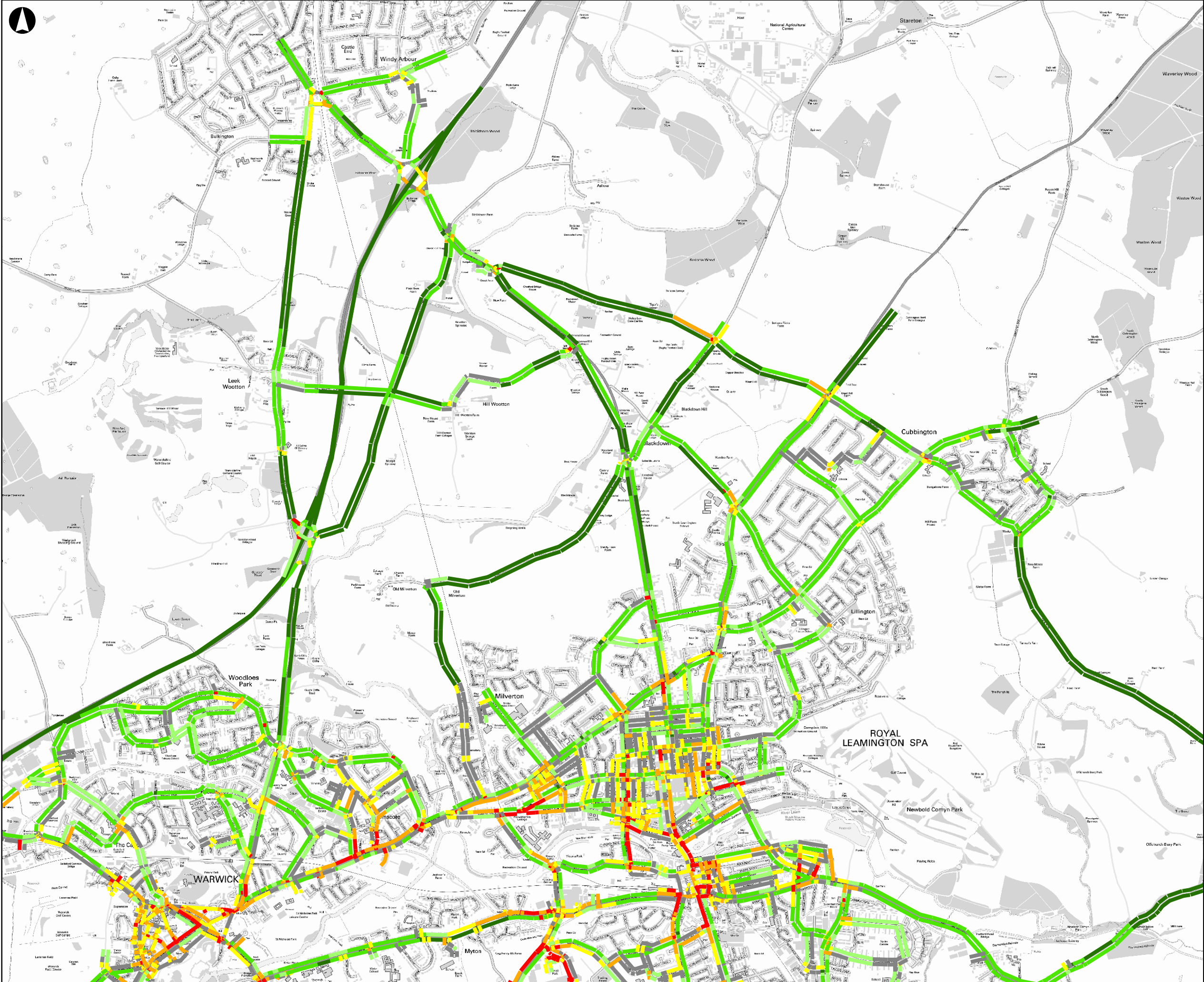
**2028 Southern Focus South AM  
Mean Speed Plot**

Scale at A3  
**N.T.S.**

Job No <b>211439-19</b>	Drawing Status <b>Information</b>
----------------------------	--------------------------------------

Drawing No <b>MS 010</b>	Issue <b>P1</b>
-----------------------------	--------------------





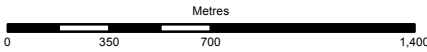
Legend

Speeds Between

- 0 - 5 mph
- 5 - 10 mph
- 10 - 15 mph
- 15 - 20 mph
- 20 - 25 mph
- 25 - 40 mph
- above 40 mph

Contains Ordnance Survey data © Crown copyright and database right 2012

P1	23-11-12	MG	JE	JE
Issue	Date	By	Chkd	Appd



ARUP

The Arup Campus,  
Blythe Gate, Blythe Valley Park  
Solihull, West Midlands  
B90BAE  
Tel +44 (0)121 213 3000  
Fax +44 (0)121 213 3001  
www.arup.com

Client

Warwickshire County Council

Job Title

Warwick District  
Strategic Transport Assessment

2028 Southern Focus North PM  
Mean Speed Plot

Scale at A3

N.T.S.

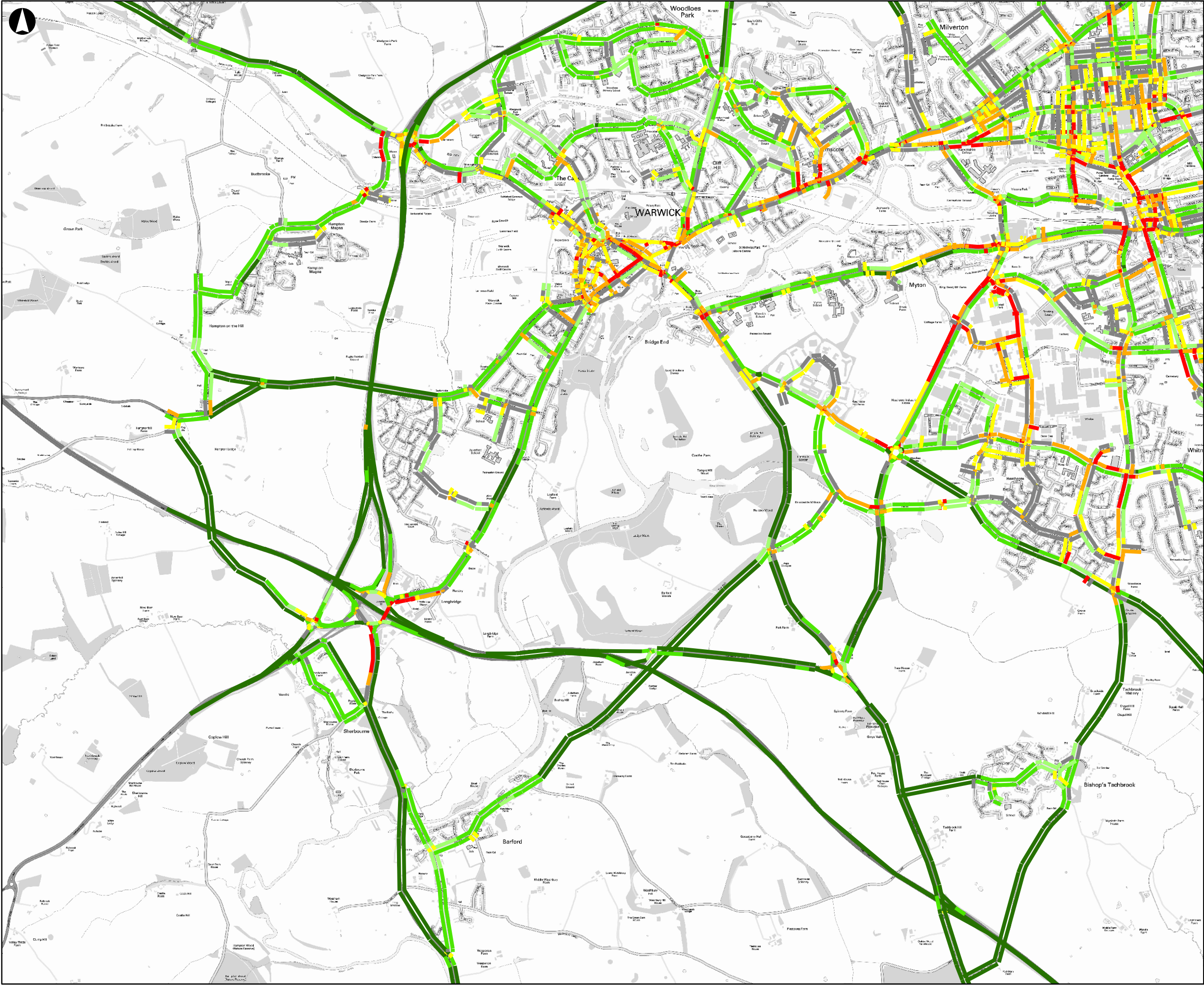
Job No  
211439-19

Drawing Status  
Information

Drawing No  
MS 011

Issue  
P1





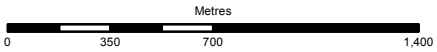
**Legend**

**Speeds Between**

- 0 - 5 mph
- 5 - 10 mph
- 10 - 15 mph
- 15 - 20 mph
- 20 - 25 mph
- 25 - 40 mph
- above 40 mph

Contains Ordnance Survey data © Crown copyright and database right 2012

P1	23-11-12	MG	JE	JE
Issue	Date	By	Chkd	Appd



**ARUP**

The Arup Campus,  
Blythe Gate, Blythe Valley Park  
Solihull, West Midlands  
B908AE  
Tel +44 (0)121 213 3000  
Fax +44 (0)121 213 3001  
www.arup.com

Client  
**Warwickshire County Council**

Job Title  
**Warwick District  
Strategic Transport Assessment**

**2028 Southern Focus South PM  
Mean Speed Plot**

Scale at A3  
**N.T.S.**

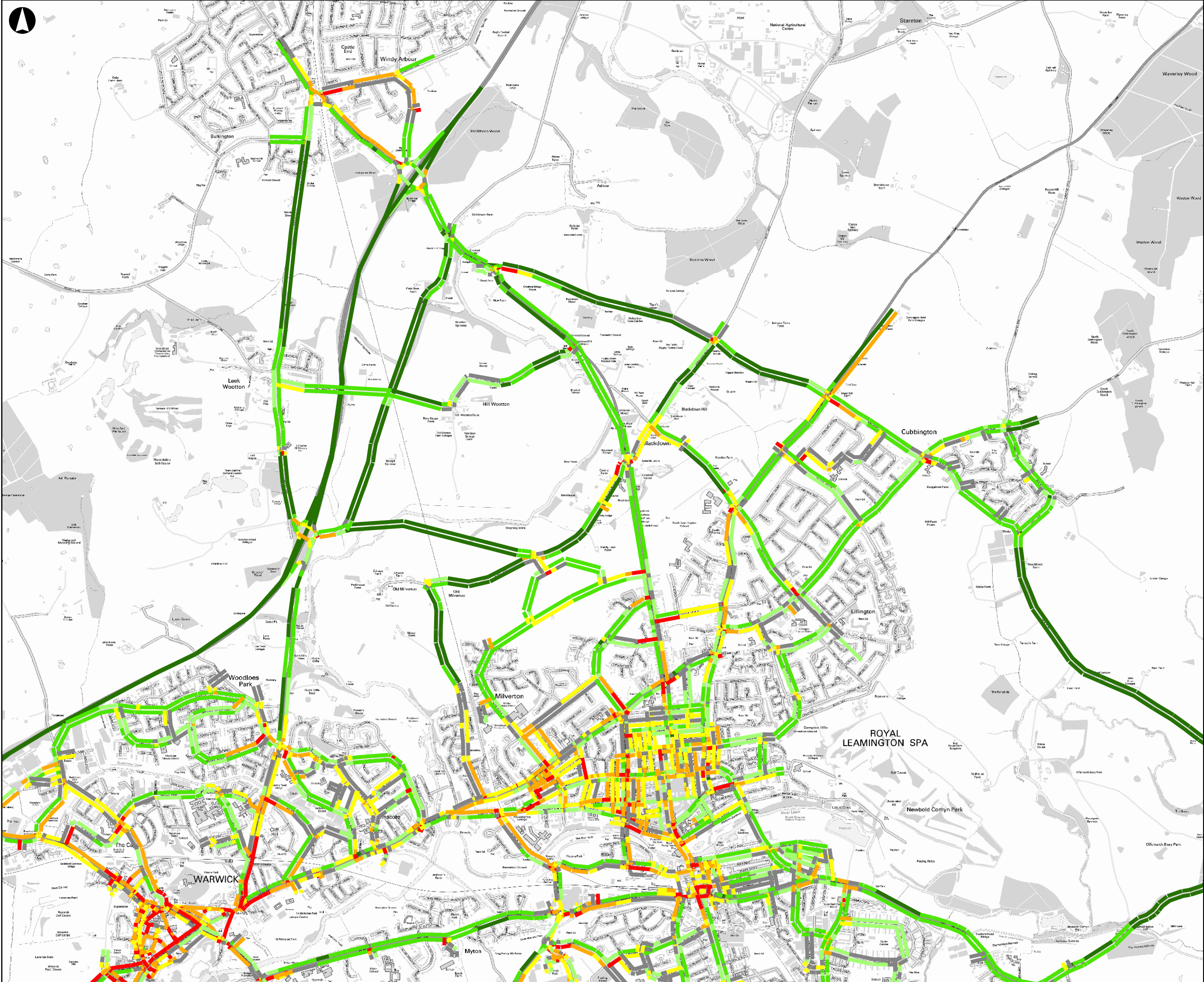
Job No  
**211439-19**

Drawing Status  
**Information**

Drawing No  
**MS 012**

Issue  
**P1**





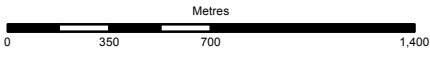
**Legend**

**Speeds Between**

- 0 - 5 mph
- 5 - 10 mph
- 10 - 15 mph
- 15 - 20 mph
- 20 - 25 mph
- 25 - 40 mph
- above 40 mph

Contains Ordnance Survey data © Crown copyright and database right 2012

P1	23-11-12	MG	JE	JE
Issue	Date	By	Chkd	Appd



**ARUP**

The Arup Campus,  
Blythe Gate, Blythe Valley Park  
Solihull, West Midlands  
B90BAE  
Tel +44 (0)121 213 3000  
Fax +44 (0)121 213 3001  
www.arup.com

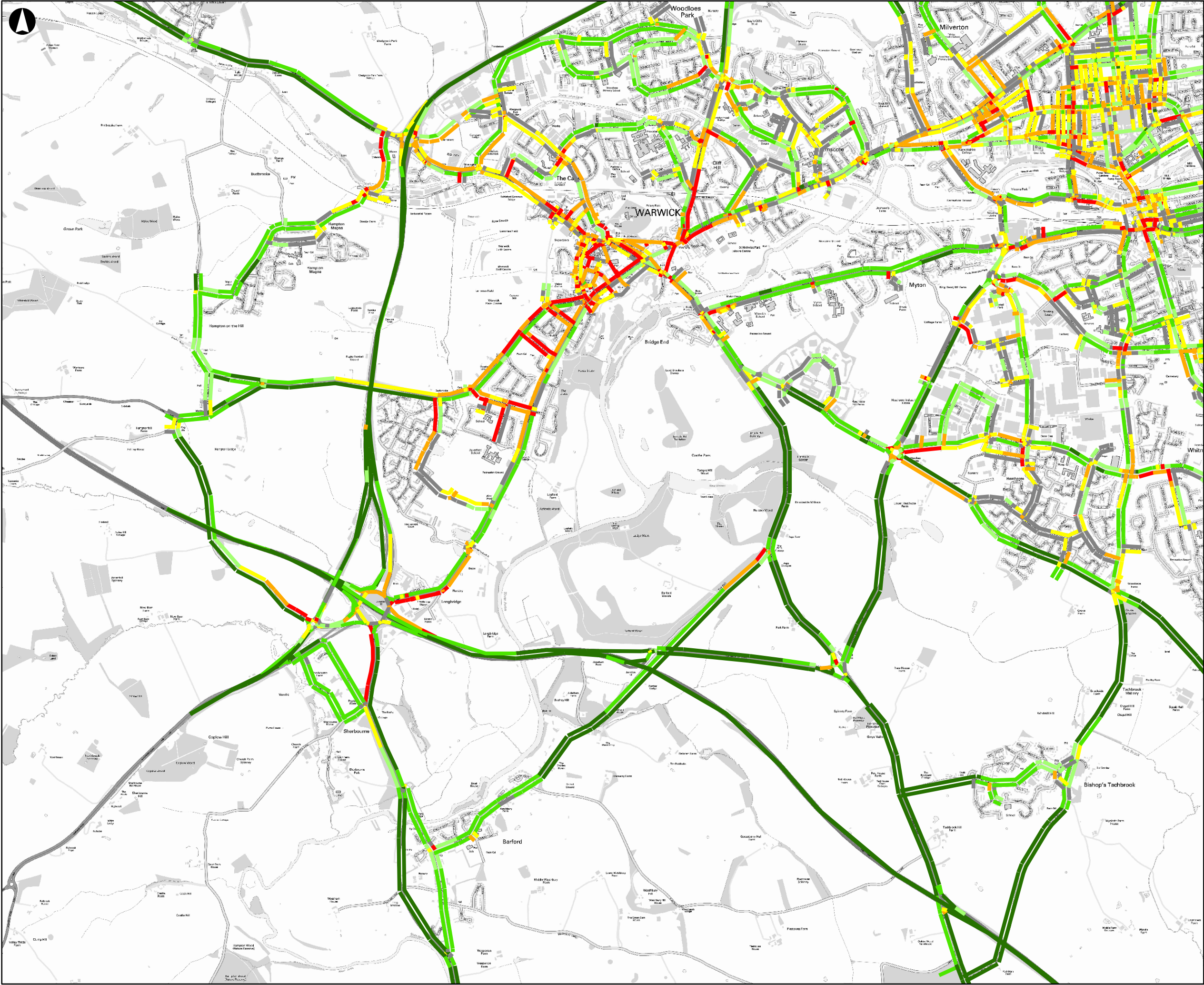
Client  
**Warwickshire County Council**

Job Title  
**Warwick District  
Strategic Transport Assessment**

**2028 Preferred Option  
Plus CWG North AM  
Mean Speed Plot**

Scale at A3	N.T.S.
Job No <b>211439-19</b>	Drawing Status <b>Information</b>
Drawing No <b>MS 013</b>	Issue <b>P1</b>





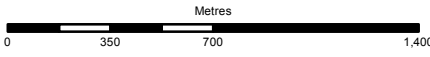
**Legend**

**Speeds Between**

- 0 - 5 mph
- 5 - 10 mph
- 10 - 15 mph
- 15 - 20 mph
- 20 - 25 mph
- 25 - 40 mph
- above 40 mph

Contains Ordnance Survey data © Crown copyright and database right 2012

P1	23-11-12	MG	JE	JE
Issue	Date	By	Chkd	Appd



**ARUP**

The Arup Campus,  
Blythe Gate, Blythe Valley Park  
Solihi, West Midlands  
B90BAE  
Tel +44 (0)121 213 3000  
Fax +44 (0)121 213 3001  
www.arup.com

Client  
**Warwickshire County Council**

Job Title  
**Warwick District  
Strategic Transport Assessment**

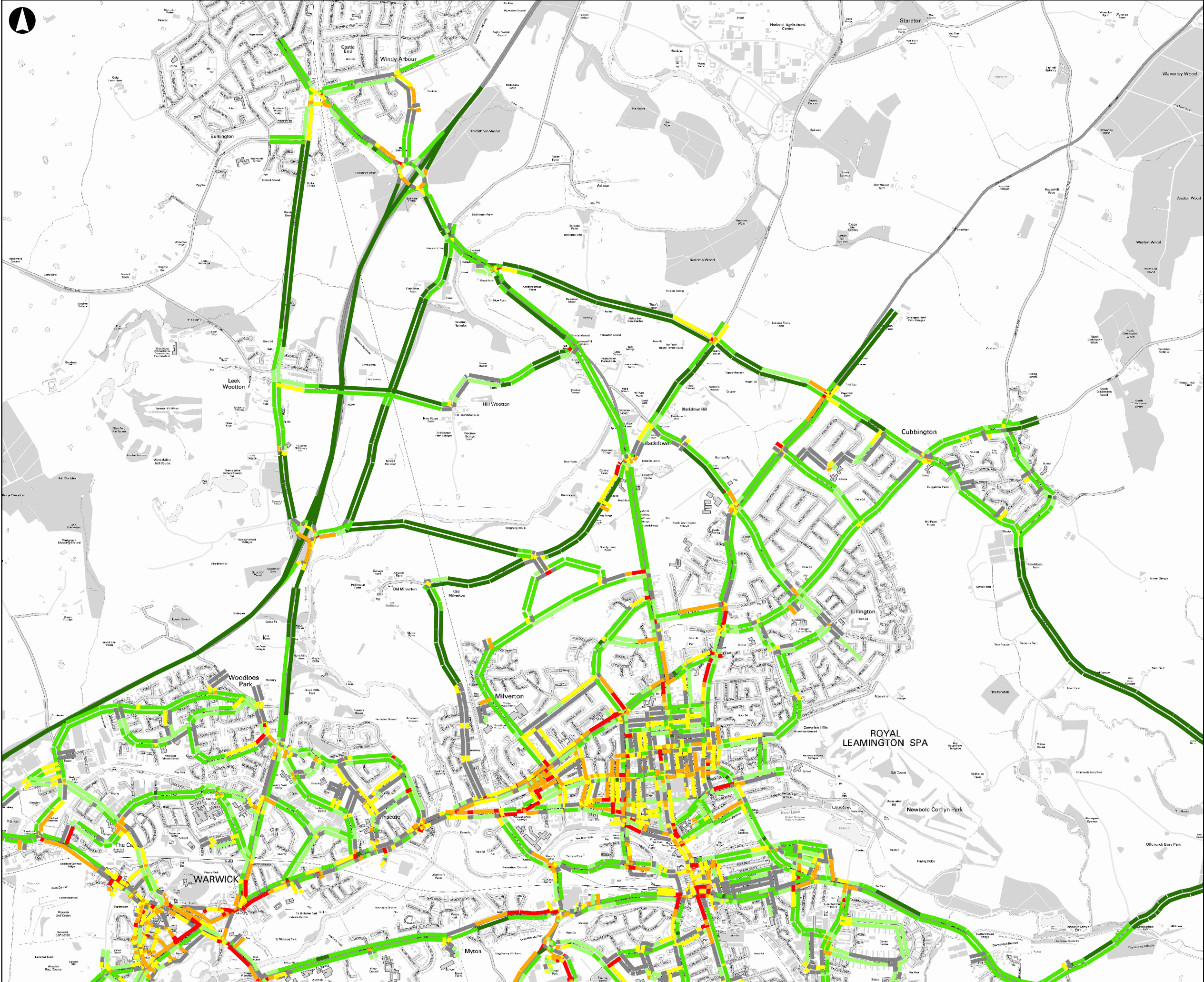
**2028 Preferred Option  
Plus CWG South AM  
Mean Speed Plot**

Scale at A3  
**N.T.S.**

Job No <b>211439-19</b>	Drawing Status <b>Information</b>
----------------------------	--------------------------------------

Drawing No <b>MS 014</b>	Issue <b>P1</b>
-----------------------------	--------------------



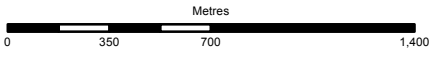


Legend

- Speeds Between**
- 0 - 5 mph
  - 5 - 10 mph
  - 10 - 15 mph
  - 15 - 20 mph
  - 20 - 25 mph
  - 25 - 40 mph
  - above 40 mph

Contains Ordnance Survey data © Crown copyright and database right 2012

P1	23-11-12	MG	JE	JE
Issue	Date	By	Chkd	Appd



**ARUP**

The Arup Campus,  
Blythe Gate, Blythe Valley Park  
Solihull, West Midlands  
B908AE  
Tel +44 (0)121 213 3000  
Fax +44 (0)121 213 3001  
www.arup.com

Client  
**Warwickshire County Council**

Job Title  
**Warwick District  
Strategic Transport Assessment**

**2028 Preferred Option  
Plus CWG North PM  
Mean Speed Plot**

Scale at A3  
**N.T.S.**

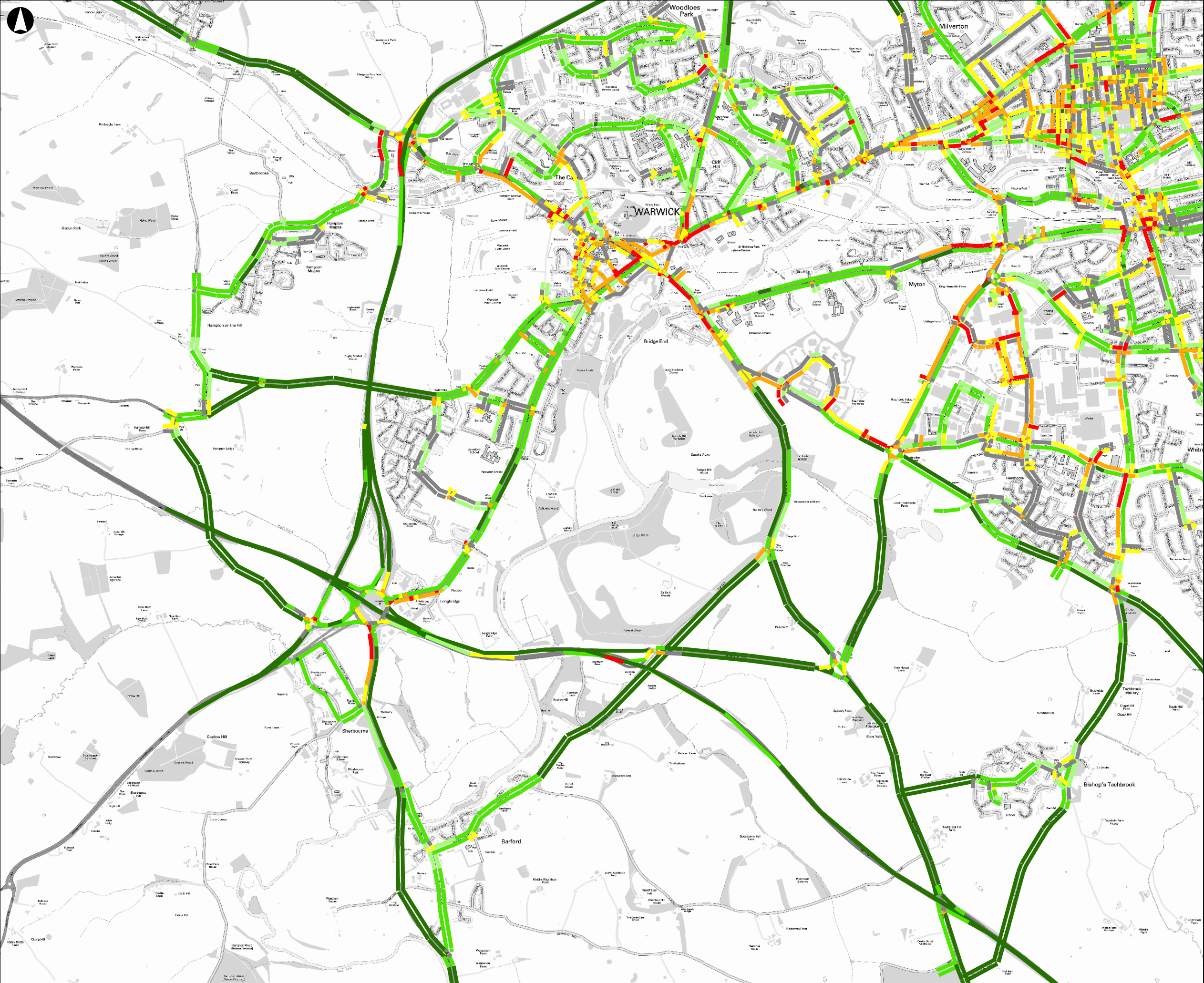
Job No  
**211439-19**

Drawing Status  
**Information**

Drawing No  
**MS 015**

Issue  
**P1**





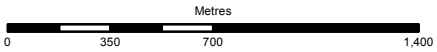
**Legend**

**Speeds Between**

- 0 - 5 mph
- 5 - 10 mph
- 10 - 15 mph
- 15 - 20 mph
- 20 - 25 mph
- 25 - 40 mph
- above 40 mph

Contains Ordnance Survey data © Crown copyright and database right 2012

P1	23-11-12	MG	JE	JE
Issue	Date	By	Chkd	Appd



**ARUP**

The Arup Campus,  
Blythe Gate, Blythe Valley Park  
Solihull, West Midlands  
B908AE  
Tel +44 (0)121 213 3000  
Fax +44 (0)121 213 3001  
www.arup.com

Client  
**Warwickshire County Council**

Job Title  
**Warwick District  
Strategic Transport Assessment**

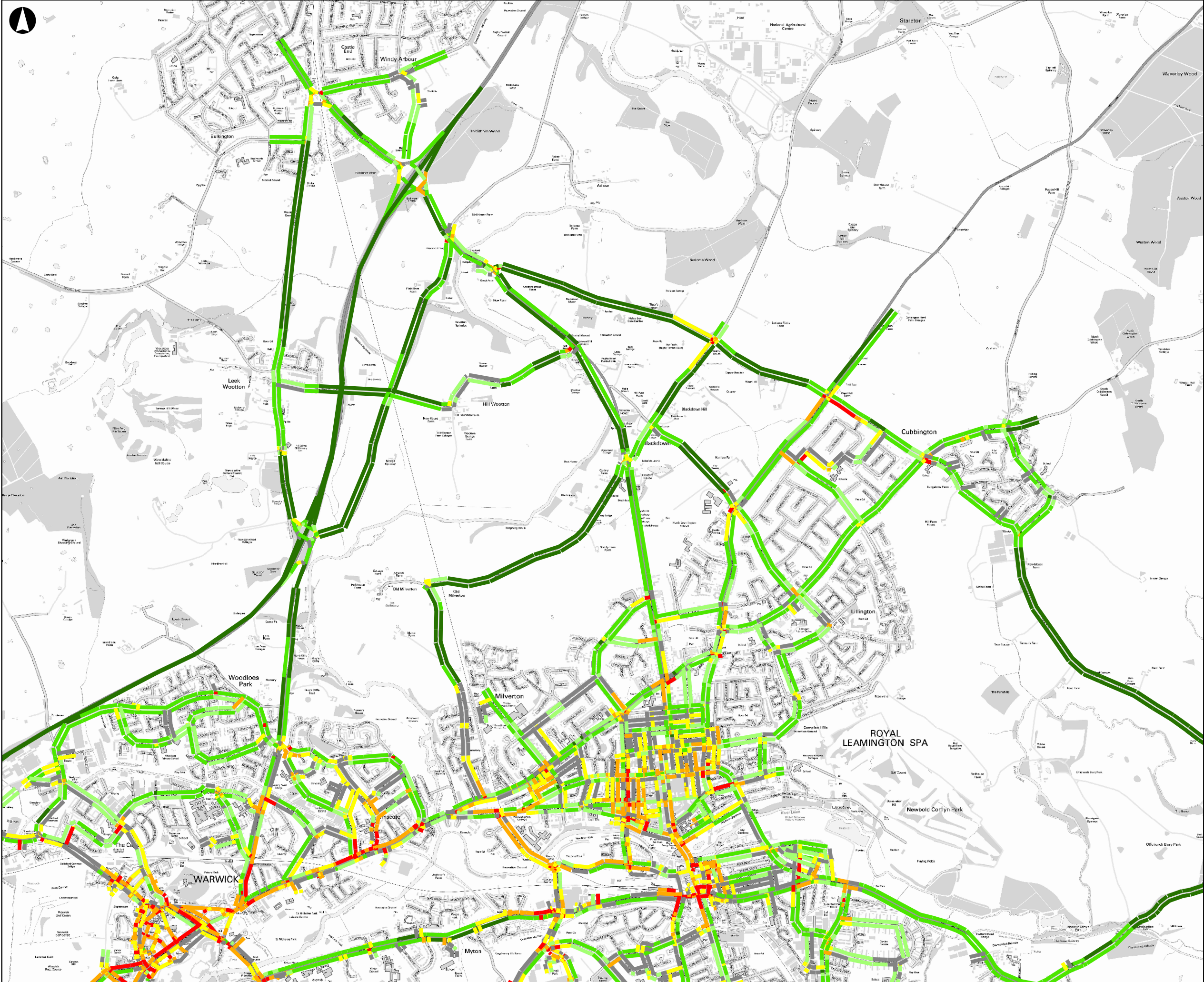
**2028 Preferred Option  
Plus CWG South PM  
Mean Speed Plot**

Scale at A3

N.T.S.

Job No <b>211439-19</b>	Drawing Status <b>Information</b>	Issue <b>P1</b>
Drawing No <b>MS 016</b>		





**Legend**

**Speeds Between**

- 0 - 5 mph
- 5 - 10 mph
- 10 - 15 mph
- 15 - 20 mph
- 20 - 25 mph
- 25 - 40 mph
- above 40 mph

Contains Ordnance Survey data © Crown copyright and database right 2012

P1	23-11-12	MG	JE	JE
----	----------	----	----	----

Issue	Date	By	Chkd	Appd
-------	------	----	------	------

Metres

0 350 700 1,400

**ARUP**

The Arup Campus,  
Blythe Gate, Blythe Valley Park  
Solihull, West Midlands  
B90BAE  
Tel +44 (0)121 213 3000  
Fax +44 (0)121 213 3001  
www.arup.com

Client

**Warwickshire County Council**

Job Title

**Warwick District  
Strategic Transport Assessment**

**2028 Southern Focus  
Plus CWG North AM  
Mean Speed Plot**

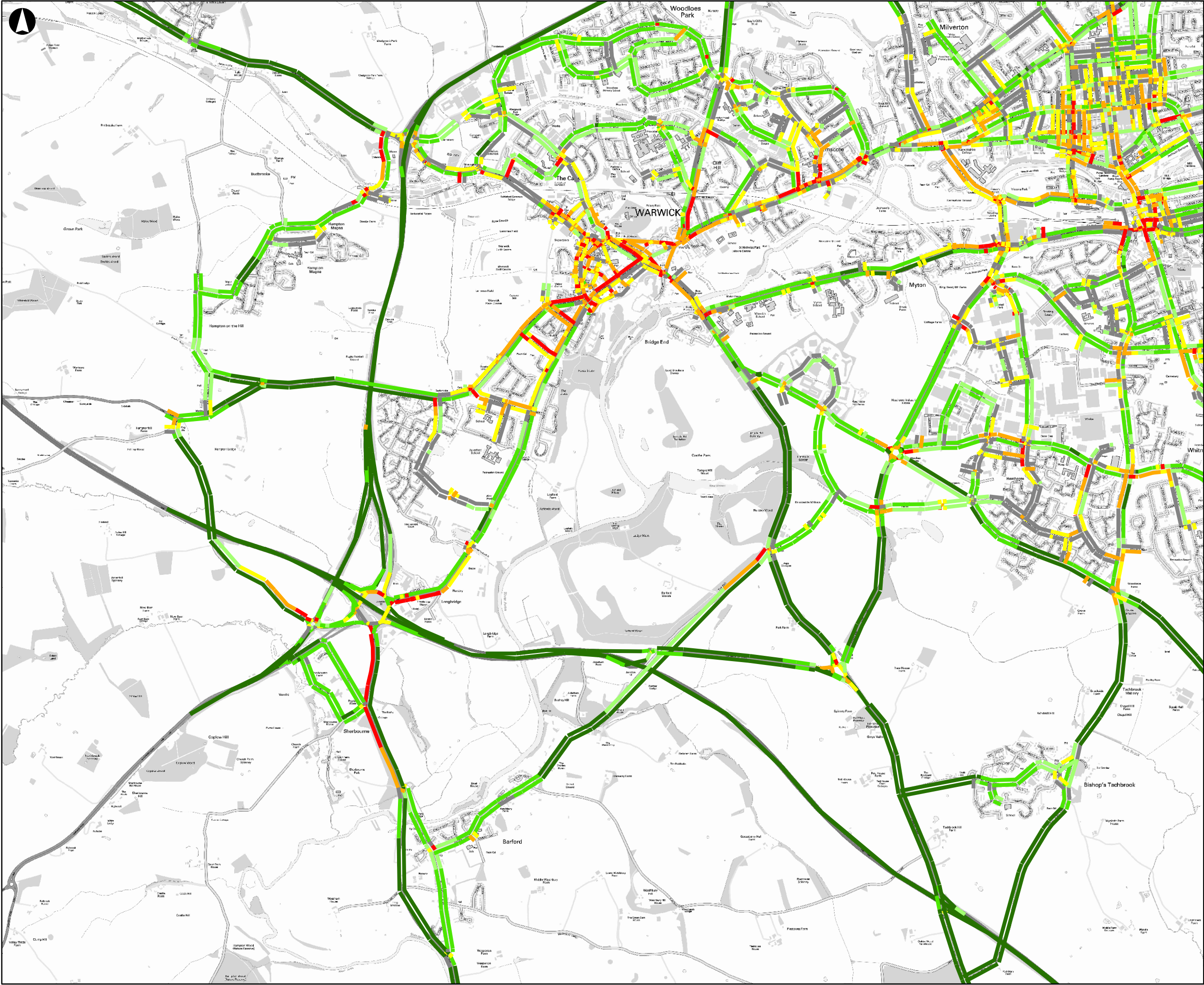
Scale at A3

**N.T.S.**

Job No <b>211439-19</b>	Drawing Status <b>Information</b>
----------------------------	--------------------------------------

Drawing No <b>MS 017</b>	Issue <b>P1</b>
-----------------------------	--------------------





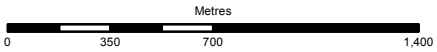
**Legend**

**Speeds Between**

- 0 - 5 mph
- 5 - 10 mph
- 10 - 15 mph
- 15 - 20 mph
- 20 - 25 mph
- 25 - 40 mph
- above 40 mph

Contains Ordnance Survey data © Crown copyright and database right 2012

P1	23-11-12	MG	JE	JE
Issue	Date	By	Chkd	Appd



**ARUP**

The Arup Campus,  
Blythe Gate, Blythe Valley Park  
Solihull, West Midlands  
B908AE  
Tel +44 (0)121 213 3000  
Fax +44 (0)121 213 3001  
www.arup.com

Client  
**Warwickshire County Council**

Job Title  
**Warwick District  
Strategic Transport Assessment**

**2028 Southern Focus  
Plus CWG South AM  
Mean Speed Plot**

Scale at A3

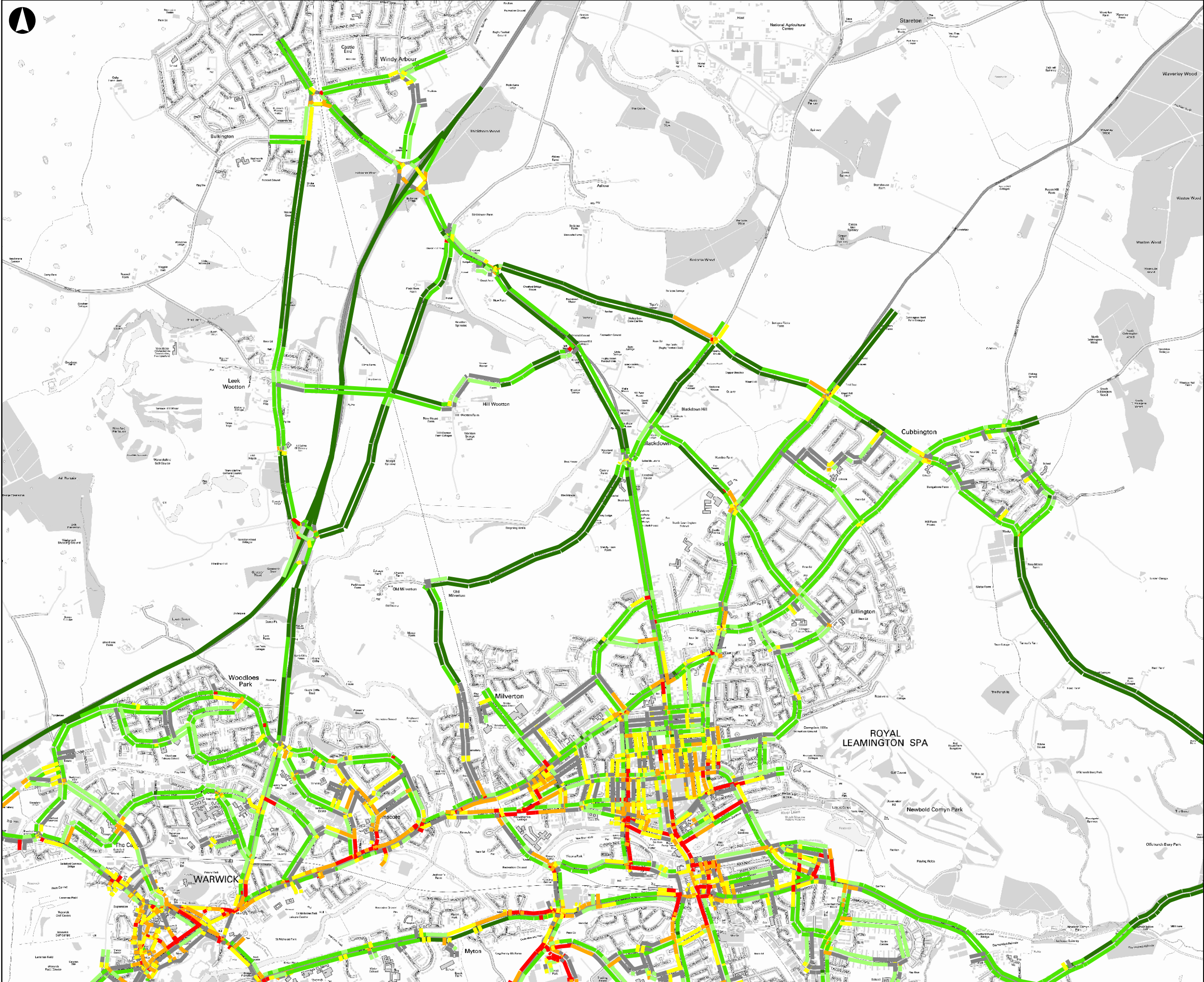
**N.T.S.**

Job No <b>211439-19</b>	Drawing Status <b>Information</b>
----------------------------	--------------------------------------

Drawing No  
**MS 018**

Issue  
**P1**

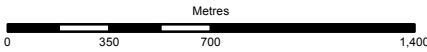




- Legend**
- Speeds Between**
- 0 - 5 mph
  - 5 - 10 mph
  - 10 - 15 mph
  - 15 - 20 mph
  - 20 - 25 mph
  - 25 - 40 mph
  - above 40 mph

Contains Ordnance Survey data © Crown copyright and database right 2012

P1	23-11-12	MG	JE	JE
Issue	Date	By	Chkd	Appd



**ARUP**

The Arup Campus,  
Blythe Gate, Blythe Valley Park  
Solihull, West Midlands  
B90BAE  
Tel +44 (0)121 213 3000  
Fax +44 (0)121 213 3001  
www.arup.com

Client  
**Warwickshire County Council**

Job Title  
**Warwick District  
Strategic Transport Assessment**

**2028 Southern Focus  
Plus CWG North PM  
Mean Speed Plot**

Scale at A3

N.T.S.

Job No  
**211439-19**

Drawing Status  
**Information**

Drawing No  
**MS 019**

Issue  
**P1**