

Legend

Speeds Between

0 - 5 mph

5 - 10 mph

10 - 15 mph

15 - 20 mph

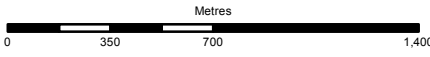
20 - 25 mph

25 - 40 mph

above 40 mph

Contains Ordnance Survey data © Crown copyright and database right 2012

P1	23-11-12	MG	JE	JE
Issue	Date	By	Chkd	Appd



ARUP

The Arup Campus,  
Blythe Gate, Blythe Valley Park  
Solihull, West Midlands  
B908AE  
Tel +44 (0)121 213 3000  
Fax +44 (0)121 213 3001  
www.arup.com

Client  
**Warwickshire County Council**

Job Title  
**Warwick District  
Strategic Transport Assessment**

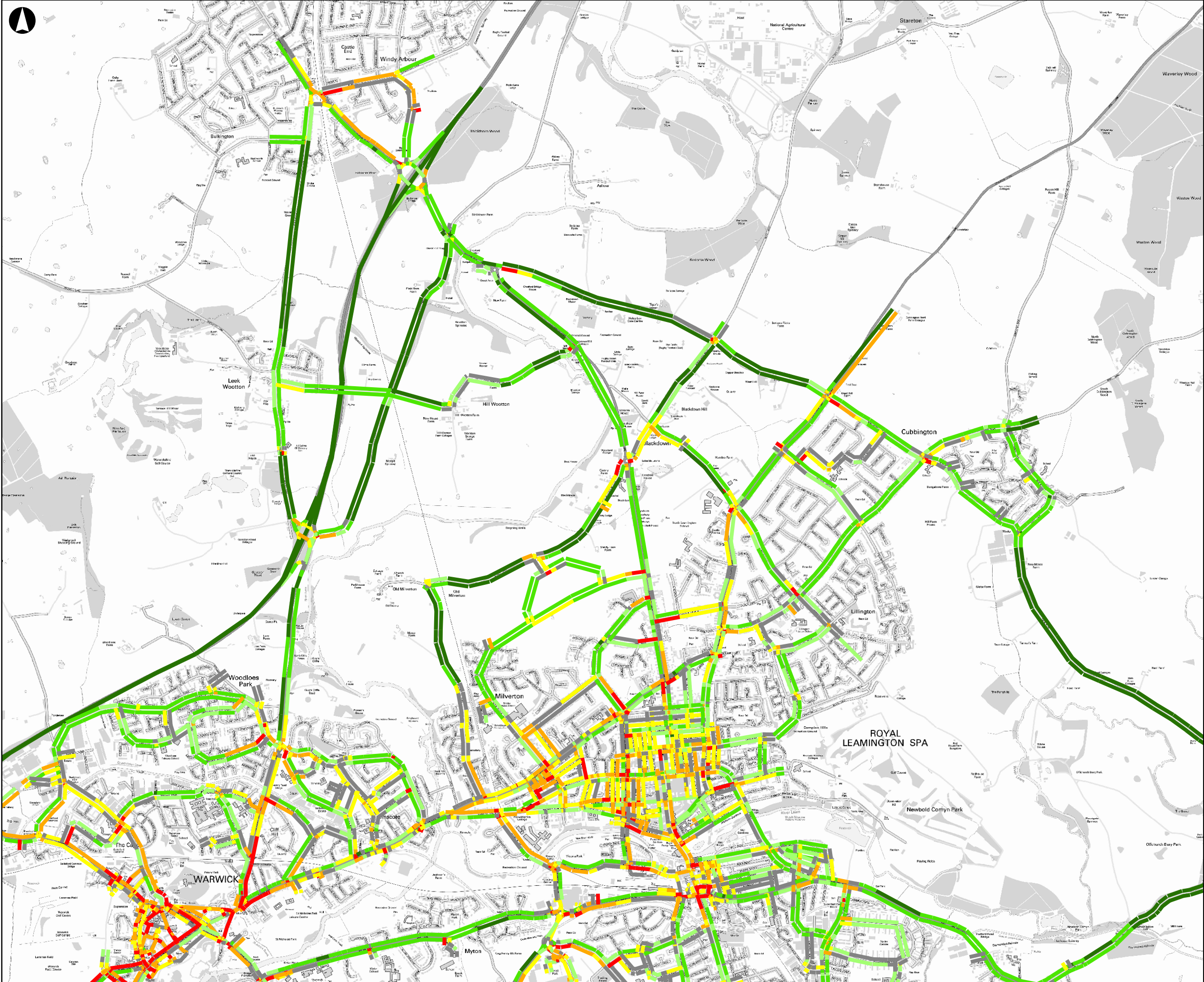
2028 Southern Focus  
Plus CWG South PM  
Mean Speed Plot

Scale at A3  
**N.T.S.**

Job No <b>211439-19</b>	Drawing Status <b>Information</b>
----------------------------	--------------------------------------

Drawing No <b>MS 020</b>	Issue <b>P1</b>
-----------------------------	--------------------





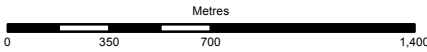
Legend

Speeds Between

- 0 - 5 mph
- 5 - 10 mph
- 10 - 15 mph
- 15 - 20 mph
- 20 - 25 mph
- 25 - 40 mph
- above 40 mph

Contains Ordnance Survey data © Crown copyright and database right 2012

P1	23-11-12	MG	JE	JE
Issue	Date	By	Chkd	Appd



ARUP

The Arup Campus,  
Blythe Gate, Blythe Valley Park  
Solihull, West Midlands  
B908AE  
Tel +44 (0)121 213 3000  
Fax +44 (0)121 213 3001  
www.arup.com

Client

Warwickshire County Council

Job Title

Warwick District  
Strategic Transport Assessment

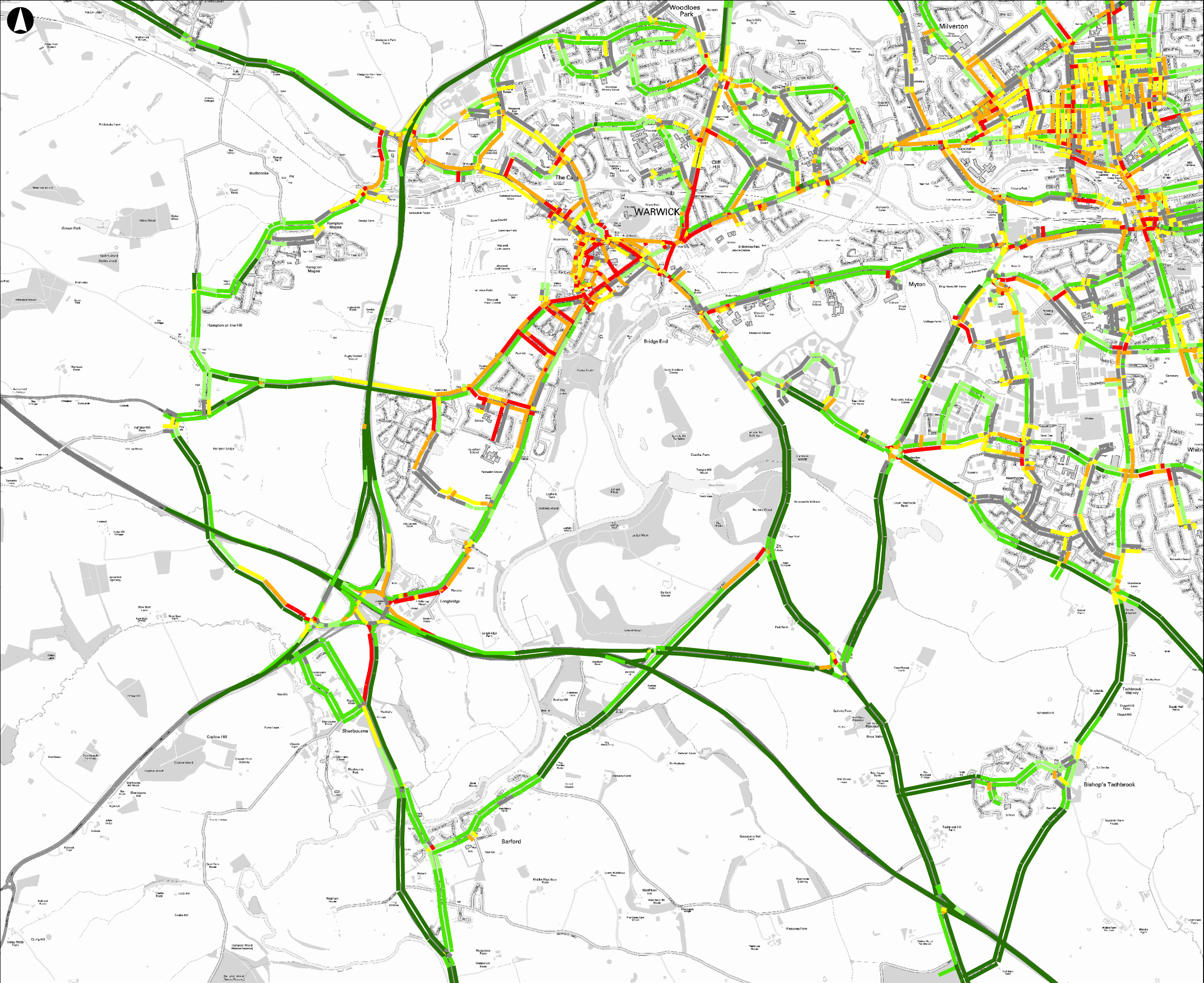
2028 Preferred Option  
No NRR North AM  
Mean Speed Plot

Scale at A3

N.T.S.

Job No 211439-19	Drawing Status Information	Issue P1
Drawing No MS 021		





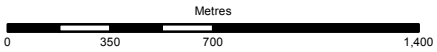
Legend

Speeds Between

- 0 - 5 mph
- 5 - 10 mph
- 10 - 15 mph
- 15 - 20 mph
- 20 - 25 mph
- 25 - 40 mph
- above 40 mph

Contains Ordnance Survey data © Crown copyright and database right 2012

P1	23-11-12	MG	JE	JE
Issue	Date	By	Chkd	Appd



ARUP

The Arup Campus,  
Blythe Gate, Blythe Valley Park  
Solihull, West Midlands  
B90BAE  
Tel +44 (0)121 213 3000  
Fax +44 (0)121 213 3001  
www.arup.com

Client

Warwickshire County Council

Job Title

Warwick District  
Strategic Transport Assessment

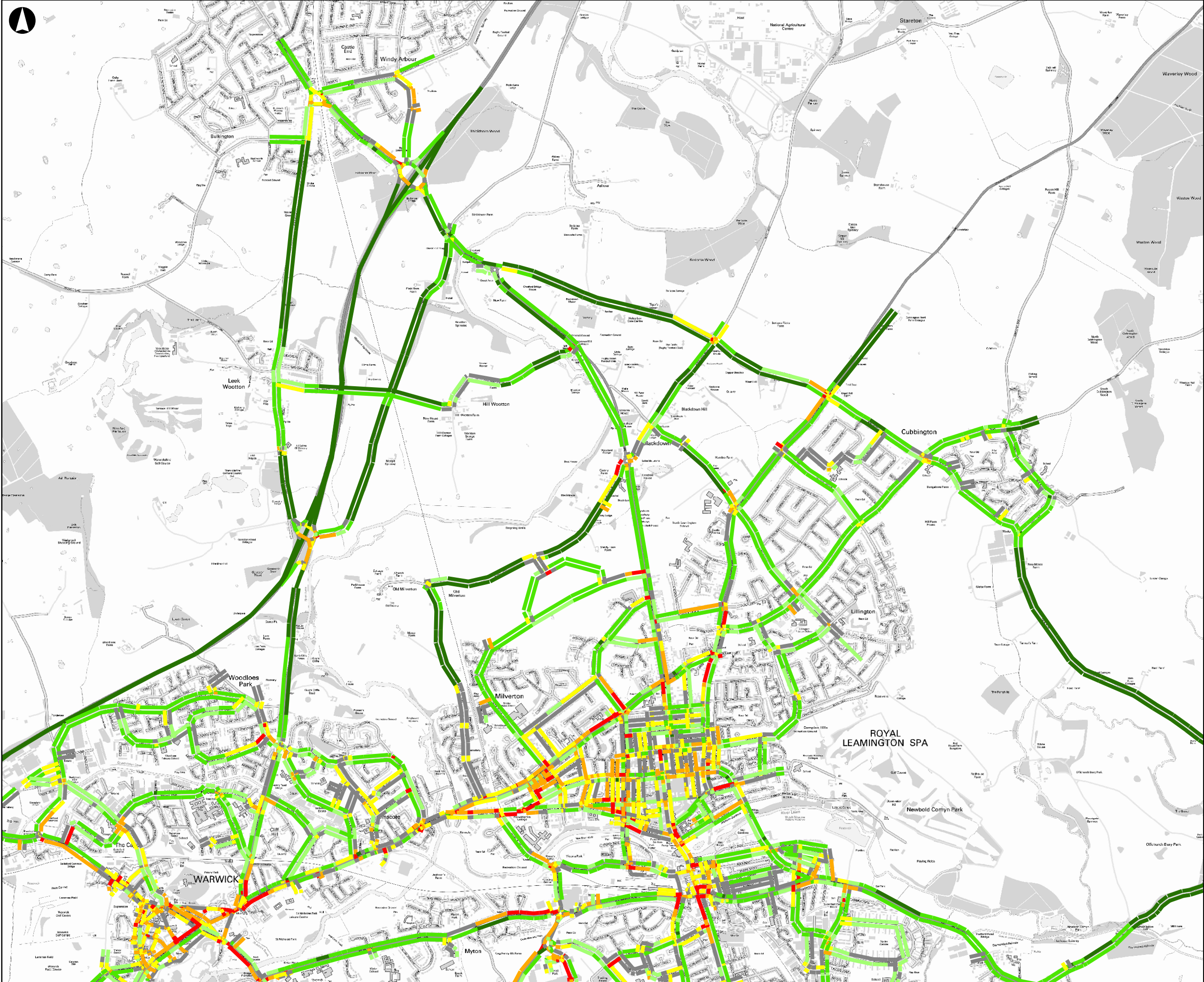
2028 Preferred Option  
No NRR South AM  
Mean Speed Plot

Scale at A3

N.T.S.

Job No 211439-19	Drawing Status Information	Issue P1
Drawing No MS 022		





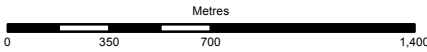
Legend

Speeds Between

- 0 - 5 mph
- 5 - 10 mph
- 10 - 15 mph
- 15 - 20 mph
- 20 - 25 mph
- 25 - 40 mph
- above 40 mph

Contains Ordnance Survey data © Crown copyright and database right 2012

P1	23-11-12	MG	JE	JE
Issue	Date	By	Chkd	Appd



ARUP

The Arup Campus,  
Blythe Gate, Blythe Valley Park  
Solihull, West Midlands  
B908AE  
Tel +44 (0)121 213 3000  
Fax +44 (0)121 213 3001  
www.arup.com

Client

Warwickshire County Council

Job Title

Warwick District  
Strategic Transport Assessment

2028 Preferred Option  
No NRR North PM  
Mean Speed Plot

Scale at A3

N.T.S.

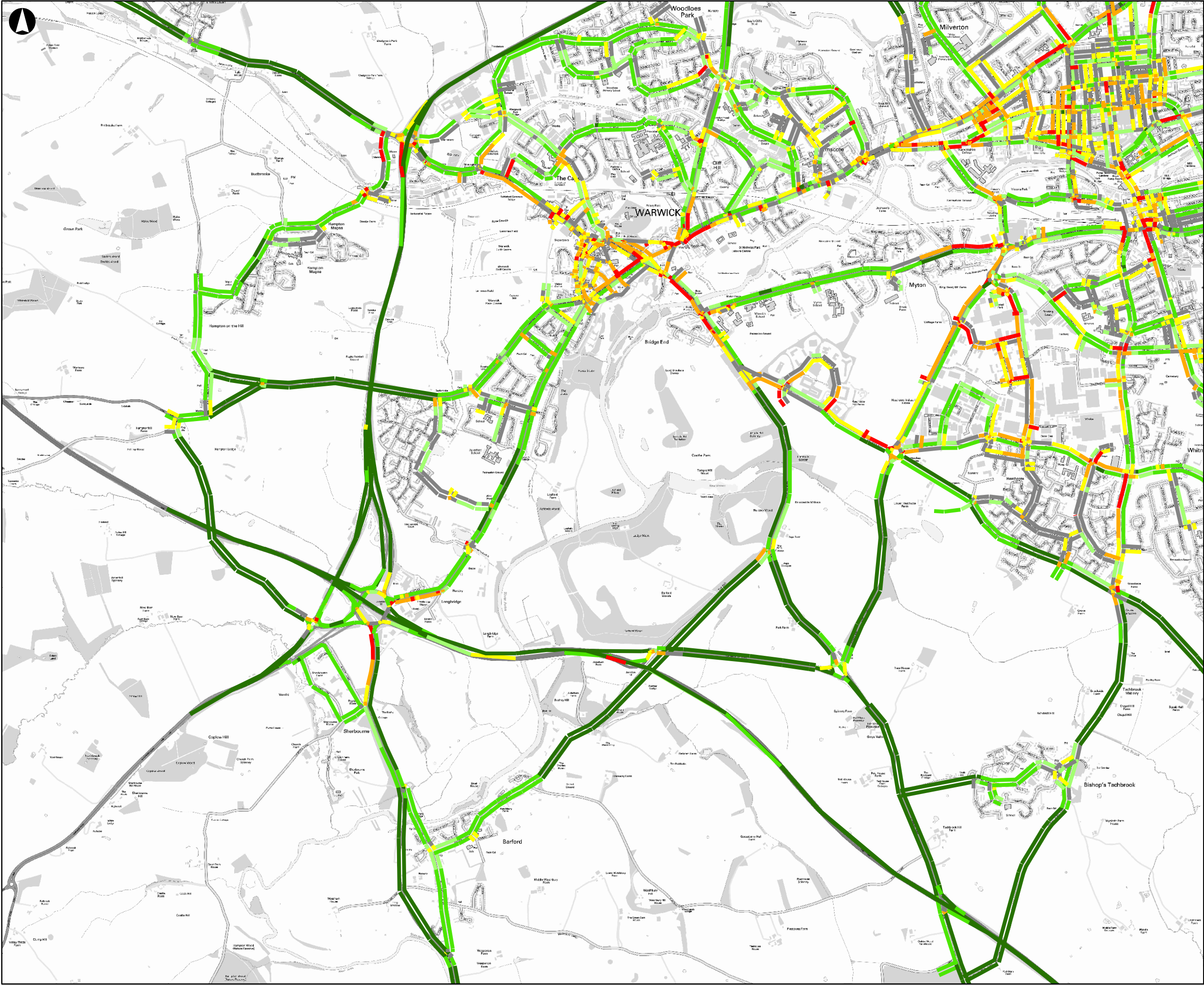
Job No  
211439-19

Drawing Status  
Information

Drawing No  
MS 023

Issue  
P1





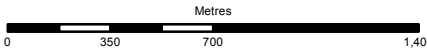
**Legend**

**Speeds Between**

- 0 - 5 mph
- 5 - 10 mph
- 10 - 15 mph
- 15 - 20 mph
- 20 - 25 mph
- 25 - 40 mph
- above 40 mph

Contains Ordnance Survey data © Crown copyright and database right 2012

P1	23-11-12	MG	JE	JE
Issue	Date	By	Chkd	Appd



**ARUP**

The Arup Campus,  
Blythe Gate, Blythe Valley Park  
Solihi, West Midlands  
B90BAE  
Tel +44 (0)121 213 3000  
Fax +44 (0)121 213 3001  
www.arup.com

Client  
**Warwickshire County Council**

Job Title  
**Warwick District  
Strategic Transport Assessment**

**2028 Preferred Option  
No NRR South PM  
Mean Speed Plot**

Scale at A3  
**N.T.S.**

Job No  
**211439-19**

Drawing Status  
**Information**

Drawing No  
**MS 024**

Issue  
**P1**