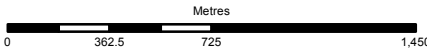


- Legend**
- Speeds Between**
- 0 - 5 mph
  - 5 - 10 mph
  - 10 - 15 mph
  - 15 - 20 mph
  - 20 - 25 mph
  - 25 - 40 mph
  - above 40 mph

Contains Ordnance Survey data © Crown copyright and database right 2012

P1	23-11-12	MG	JE	JE
Issue	Date	By	Chkd	Appd



**ARUP**

The Arup Campus,  
Blythe Gate, Blythe Valley Park  
Solihull, West Midlands  
B908AE  
Tel +44 (0)121 213 3000  
Fax +44 (0)121 213 3001  
www.arup.com

Client  
**Warwickshire County Council**

Job Title  
**Warwick District  
Strategic Transport Assessment**

**M40 J14-J12 Myton Model 2028  
Plus SF Cordon Demand & Mitigation AM  
Mean Speed Plot**

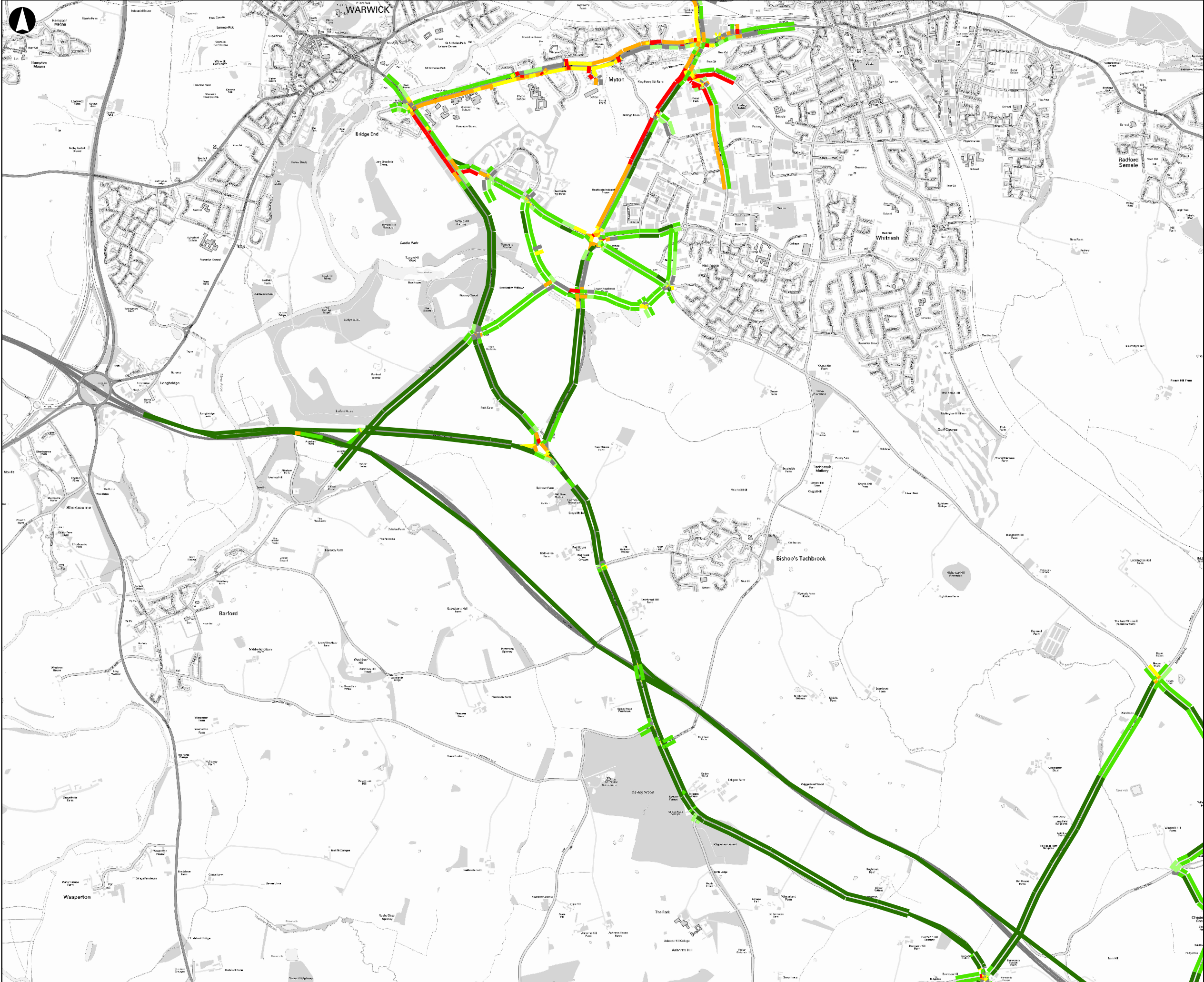
Scale at A3  
**N.T.S.**

Job No  
**211439-19**

Drawing Status  
**Information**

Drawing No  
**MS 031**

Issue  
**P1**



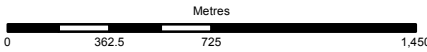
Legend

Speeds Between

- 0 - 5 mph
- 5 - 10 mph
- 10 - 15 mph
- 15 - 20 mph
- 20 - 25 mph
- 25 - 40 mph
- above 40 mph

Contains Ordnance Survey data © Crown copyright and database right 2012

P1	23-11-12	MG	JE	JE
Issue	Date	By	Chkd	Appd



ARUP

The Arup Campus,  
Blythe Gate, Blythe Valley Park  
Solihull, West Midlands  
B908AE  
Tel +44 (0)121 213 3000  
Fax +44 (0)121 213 3001  
www.arup.com

Client  
**Warwickshire County Council**

Job Title  
**Warwick District  
Strategic Transport Assessment**

**M40 J14-J12 Myton Model 2028  
Plus SF Cordon Demand & Mitigation PM  
Mean Speed Plot**

Scale at A3  
**N.T.S.**

Job No  
**211439-19**

Drawing Status  
**Information**

Drawing No  
**MS 032**

Issue  
**P1**