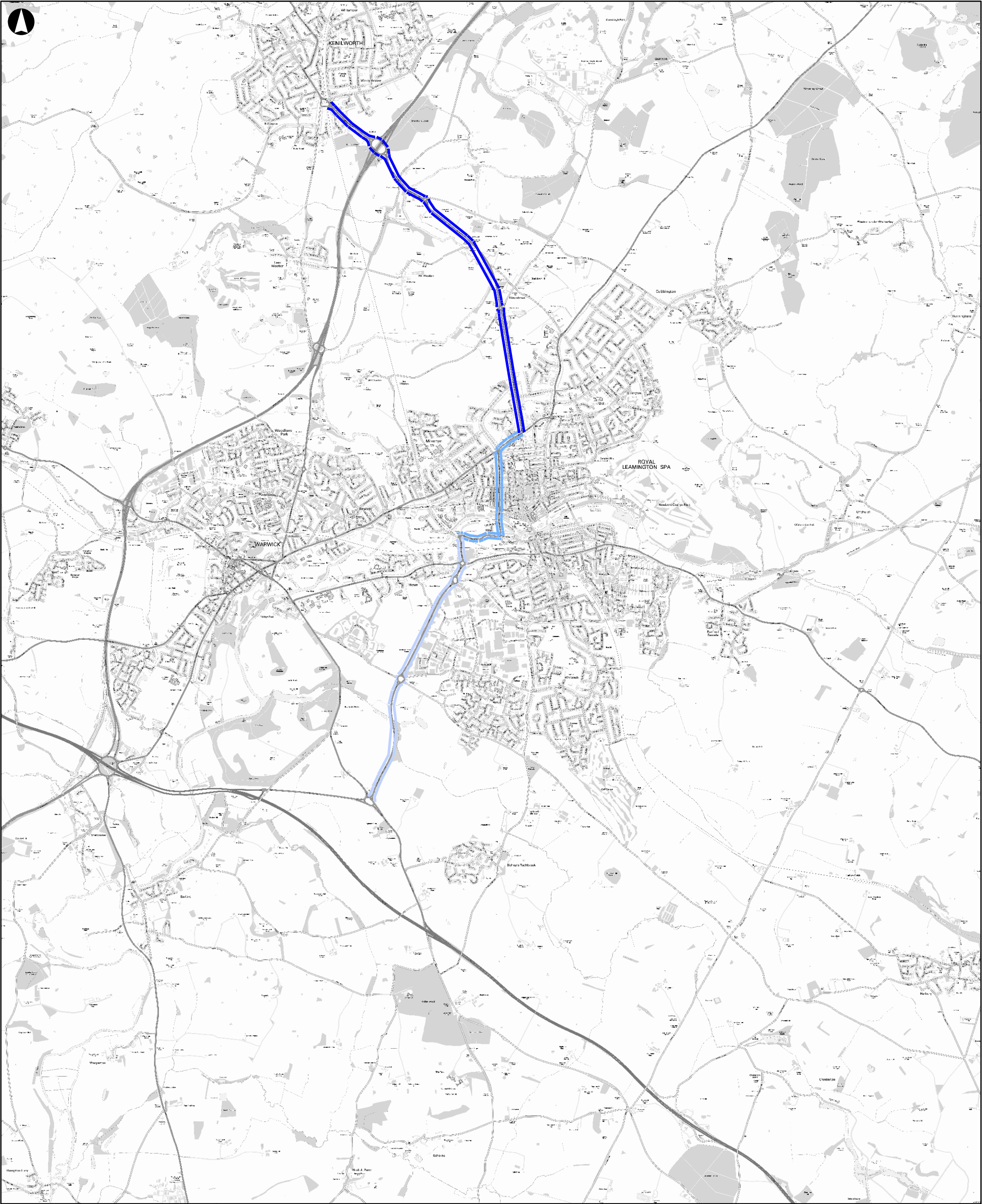


Appendix D
Journey Time Analysis Routes

Appendix D Contents

- MD Paths Route 1
- MD Paths Route 2
- MD Paths Route 3
- MD Paths Route 4
- MD Paths Route 5
- MD Paths Route 6
- MD Paths Route 7
- MD Paths Route 8
- MD Paths Route 9



Legend

- Route 1 Sec 1
- Route 1 Sec 2
- Route 1 Sec 3

Contains Ordnance Survey data © Crown copyright and database right 2012

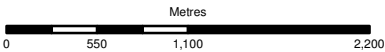
P1	09-04-13	MG	JE	JE
Issue	Date	By	Chkd	Appd

ARUP

The Arup Campus,
Blythe Gate, Blythe Valley Park
Solihull, West Midlands
B908AE
Tel +44 (0)121 213 3000
Fax +44 (0)121 213 3001
www.arup.com

Client
Warwickshire County Council

Job Title
Warwick District
Strategic Transport Assessment



Mean Delay Route 1

Scale at A3

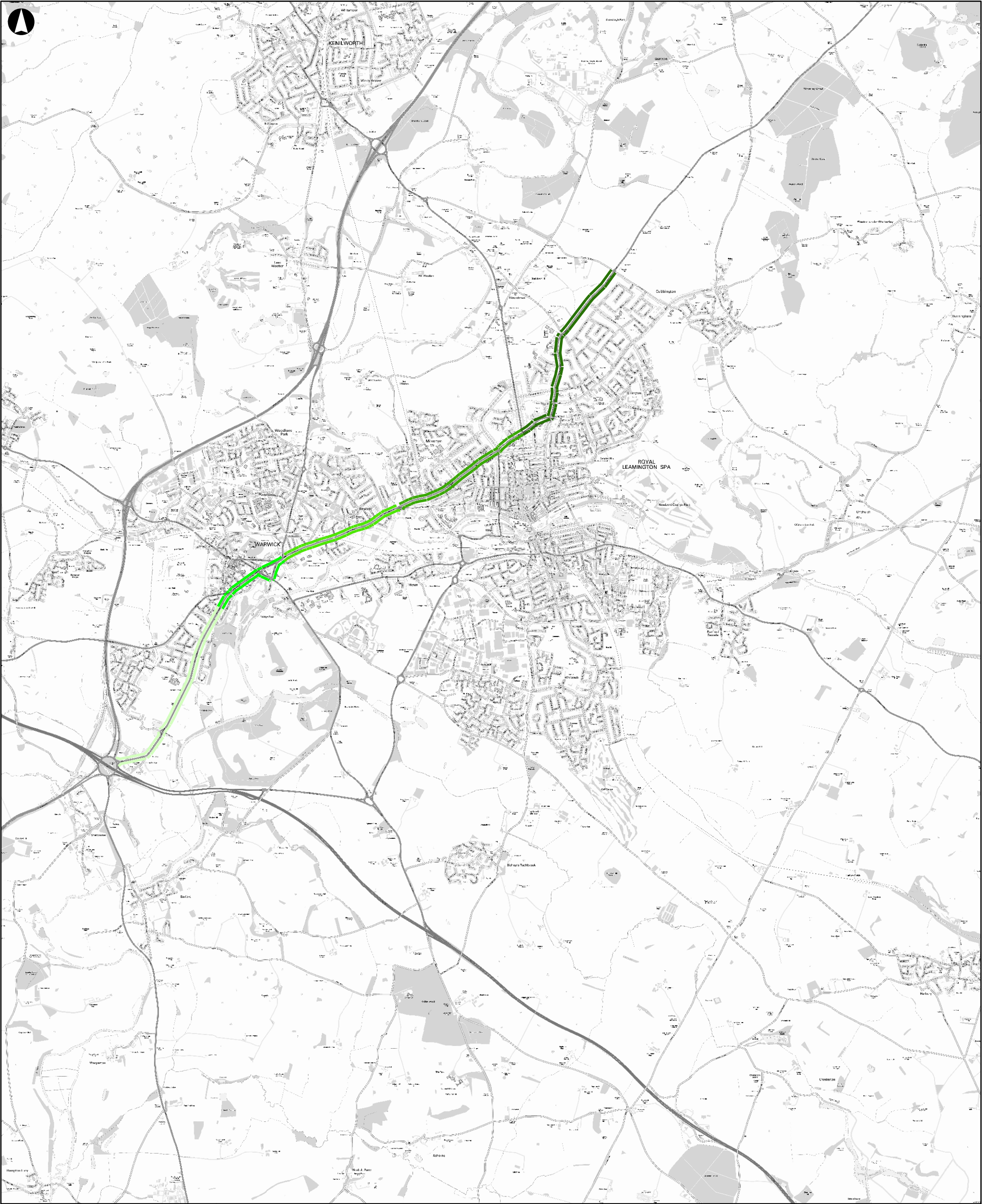
N.T.S.

Job No
211439-19

Drawing Status
Information

Drawing No
MD 000

Issue
P1



Legend

- Route 2 Sec 1
- Route 2 Sec 2
- Route 2 Sec 3
- Route 2 Sec 4
- Route 2 Sec 5

Contains Ordnance Survey data © Crown copyright and database right 2012

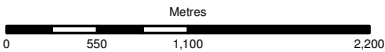
P1	09-04-13	MG	JE	JE
Issue	Date	By	Chkd	Appd

ARUP

The Arup Campus,
Blythe Gate, Blythe Valley Park
Solihull, West Midlands
B908AE
Tel +44 (0)121 213 3000
Fax +44 (0)121 213 3001
www.arup.com

Client
Warwickshire County Council

Job Title
Warwick District
Strategic Transport Assessment



Mean Delay Route 2

Scale at A3

N.T.S.

Job No

211439-19

Drawing Status

Information

Drawing No

MD 000

Issue

P1



Legend

- Route 3 Sec 1
- Route 3 Sec 2
- Route 3 Sec 3
- Route 3 Sec 4

Contains Ordnance Survey data © Crown copyright and database right 2012

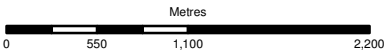
P1	09-04-13	MG	JE	JE
Issue	Date	By	Chkd	Appd

ARUP

The Arup Campus,
Blythe Gate, Blythe Valley Park
Solihull, West Midlands
B908AE
Tel +44 (0)121 213 3000
Fax +44 (0)121 213 3001
www.arup.com

Client
Warwickshire County Council

Job Title
Warwick District
Strategic Transport Assessment



Mean Delay Route 3

Scale at A3

N.T.S.

Job No
211439-19

Drawing Status
Information

Drawing No
MD 000

Issue
P1



Legend

- Route 4 Sec 1
- Route 4 Sec 2
- Route 4 Sec 3

Contains Ordnance Survey data © Crown copyright and database right 2012

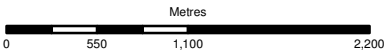
P1	09-04-13	MG	JE	JE
Issue	Date	By	Chkd	Appd

ARUP

The Arup Campus,
Blythe Gate, Blythe Valley Park
Solihull, West Midlands
B908AE
Tel +44 (0)121 213 3000
Fax +44 (0)121 213 3001
www.arup.com

Client
Warwickshire County Council

Job Title
Warwick District
Strategic Transport Assessment



Mean Delay Route 4

Scale at A3

N.T.S.

Job No

211439-19

Drawing Status

Information

Drawing No

MD 000

Issue

P1



Legend

Route 5 Sec 1

Route 5 Sec 2

Contains Ordnance Survey data © Crown copyright and database right 2012

P1	09-04-13	MG	JE	JE
Issue	Date	By	Chkd	Appd

ARUP

The Arup Campus,
Blythe Gate, Blythe Valley Park
Solihull, West Midlands
B908AE
Tel +44 (0)121 213 3000
Fax +44 (0)121 213 3001
www.arup.com

Client

Warwickshire County Council

Job Title

**Warwick District
Strategic Transport Assessment**

Metres

0 550 1,100 2,200

Mean Delay Route 5

Scale at A3

N.T.S.

Job No	Drawing Status
211439-19	Information
Drawing No	Issue
MD 000	P1



Legend

- Route 6 Sec 1
- Route 6 Sec 2
- Route 6 Sec 3
- Route 6 Sec 4
- Route 6 Sec 5

Contains Ordnance Survey data © Crown copyright and database right 2012

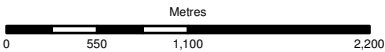
P1	09-04-13	MG	JE	JE
Issue	Date	By	Chkd	Appd

ARUP

The Arup Campus,
Blythe Gate, Blythe Valley Park
Solihull, West Midlands
B908AE
Tel +44 (0)121 213 3000
Fax +44 (0)121 213 3001
www.arup.com

Client
Warwickshire County Council

Job Title
Warwick District
Strategic Transport Assessment



Mean Delay Route 6

Scale at A3

N.T.S.

Job No

211439-19

Drawing Status

Information

Drawing No

MD 000

Issue

P1



Legend

- Route 7 Sec 1
- Route 7 Sec 2

Contains Ordnance Survey data © Crown copyright and database right 2012

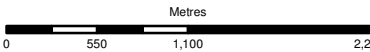
P1	09-04-13	MG	JE	JE
Issue	Date	By	Chkd	Appd

ARUP

The Arup Campus,
Blythe Gate, Blythe Valley Park
Solihull, West Midlands
B908AE
Tel +44 (0)121 213 3000
Fax +44 (0)121 213 3001
www.arup.com

Client
Warwickshire County Council

Job Title
Warwick District
Strategic Transport Assessment



Mean Delay Route 7

Scale at A3

N.T.S.

Job No

211439-19

Drawing Status

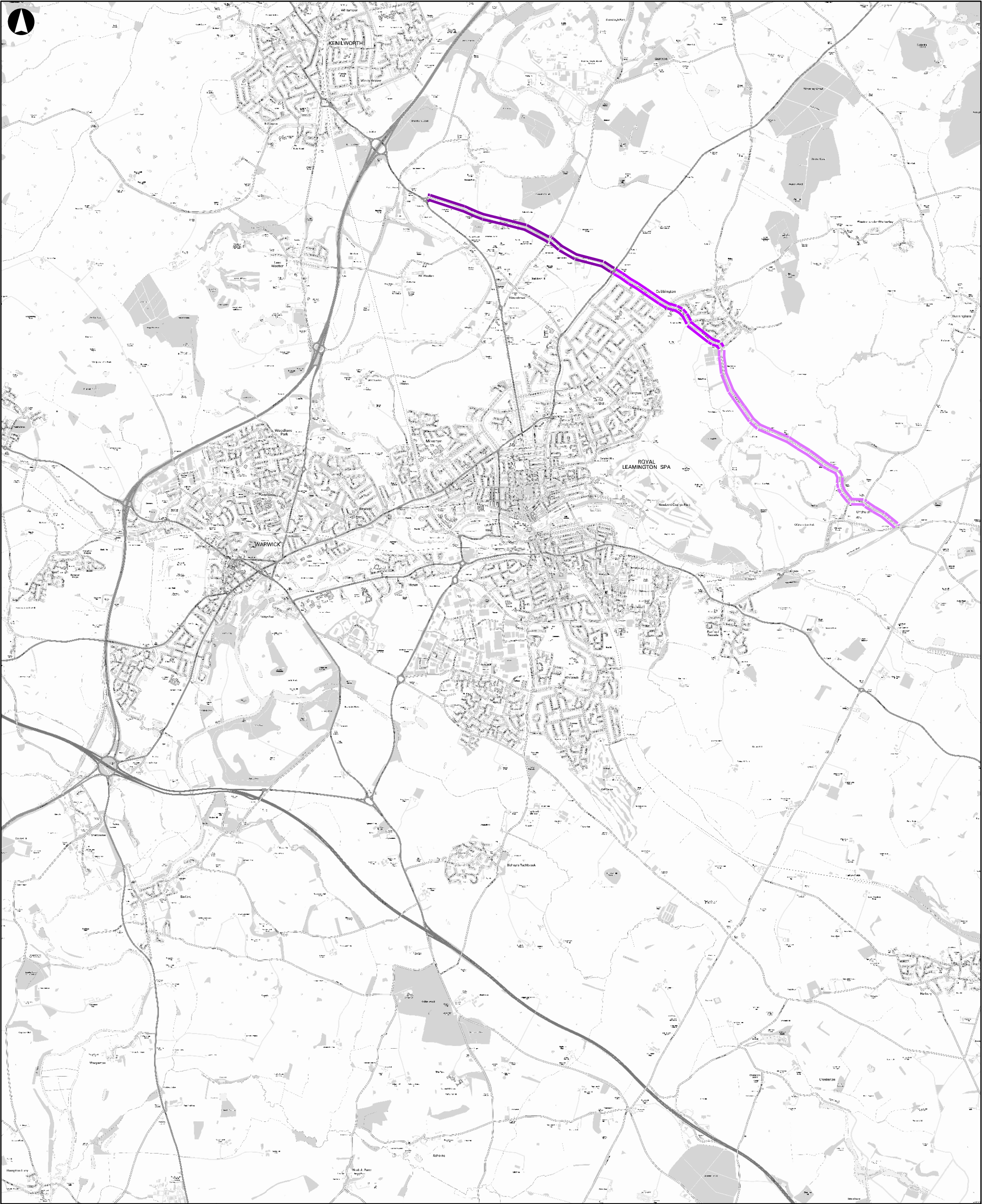
Information

Drawing No

MD 000

Issue

P1



Legend

- Route 8 Sec 1
- Route 8 Sec 2
- Route 8 Sec 3

Contains Ordnance Survey data © Crown copyright and database right 2012

P1	09-04-13	MG	JE	JE
Issue	Date	By	Chkd	Appd

ARUP

The Arup Campus,
Blythe Gate, Blythe Valley Park
Solihull, West Midlands
B908AE
Tel +44 (0)121 213 3000
Fax +44 (0)121 213 3001
www.arup.com

Client
Warwickshire County Council

Job Title
**Warwick District
Strategic Transport Assessment**

Metres
0 550 1,100 2,200

Mean Delay Route 8

Scale at A3
N.T.S.

Job No 211439-19	Drawing Status Information
Drawing No MD 000	Issue P1



Legend

- Route 9 Sec 1
- Route 9 Sec 2
- Route 9 Sec 3

Contains Ordnance Survey data © Crown copyright and database right 2012

P1	09-04-13	MG	JE	JE
Issue	Date	By	Chkd	Appd

ARUP

The Arup Campus,
Blythe Gate, Blythe Valley Park
Solihull, West Midlands
B908AE
Tel +44 (0)121 213 3000
Fax +44 (0)121 213 3001
www.arup.com

Client
Warwickshire County Council

Job Title
**Warwick District
Strategic Transport Assessment**

Metres
0 550 1,100 2,200

Mean Delay Route 9

Scale at A3
N.T.S.

Job No 211439-19	Drawing Status Information
Drawing No MD 000	Issue P1