

Appendix E

WDC STA Phase 3 - Mean
Speed Plots

Appendix E Contents

MS 001 P3.001 2028 Reference Case North AM

MS 002 P3.001 2028 Reference Case South AM

MS 003 P3.001 2028 Reference Case North PM

MS 004 P3.001 2028 Reference Case South PM

MS 005 P3.002 Revised Allocations PN North AM

MS 006 P3.002 Revised Allocations PN South AM

MS 007 P3.002 Revised Allocations PN North PM

MS 008 P3.002 Revised Allocations PN South PM

MS 009 P3.003 Revised Allocations plus Schools North AM

MS 010 P3.003 Revised Allocations plus Schools South AM

MS 011 P3.001 2028 Bridge Sensitivity North AM

MS 012 P3.001 2028 Bridge Sensitivity South AM

MS 013 P3.001 2028 Bridge Sensitivity North PM

MS 014 P3.001 2028 Bridge Sensitivity South PM

MS 015 P3.005 2028 Warwick Town North AM

MS 016 P3.001 2028 Warwick Town South AM

MS 017 P3.005 2028 Warwick Town North PM

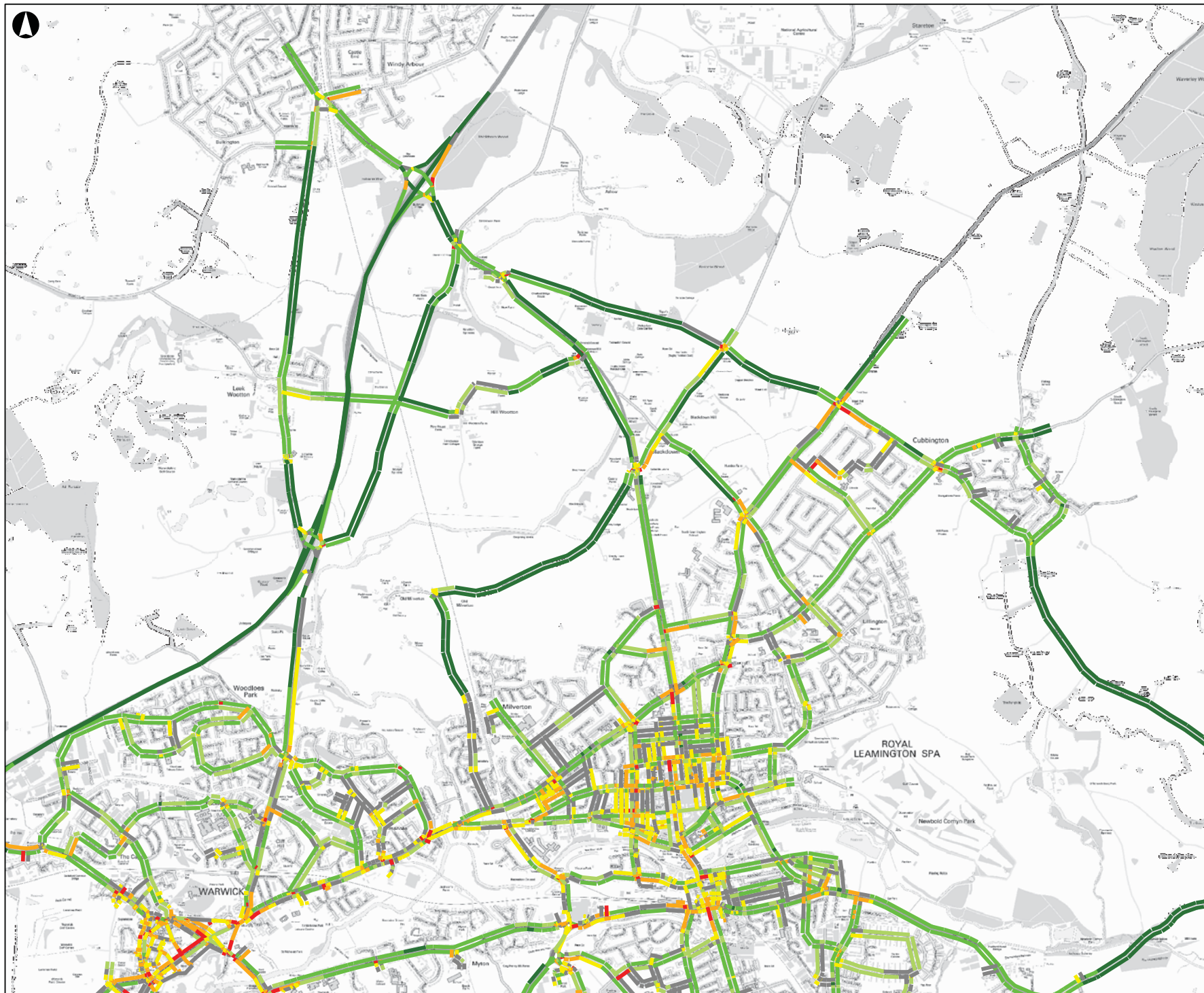
MS 018 P3.001 2028 Warwick Town South PM

MS 019 P3.006 2028 P&R North AM

MS 020 P3.006 2028 P&R South AM

MS 021 P3.006 2028 P&R North PM

MS 022 P3.006 2028 P&R South PM



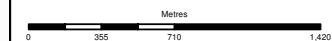
Legend

Speeds Between

- 0 - 5 mph
- 5 - 10 mph
- 10 - 15 mph
- 15 - 20 mph
- 20 - 25 mph
- 25 - 40 mph
- above 40 mph

Contains Ordnance Survey data © Crown copyright and database right 2012

P1	08-04-13	MG	JE	JE
Issue	Date	By	Chkd	Appd



ARUP

The Arup Campus,
Blythe Gate, Blythe Valley Park
Solehill, West Midlands
B908AE
Tel +44 (0)121 213 3000
Fax +44 (0)121 213 3001
www.arup.com

Client

Warwickshire County Council

Job Title

**Warwick District
Strategic Transport Assessment**

**P3.001 2028
Reference Case North AM
Mean Speed Plot**

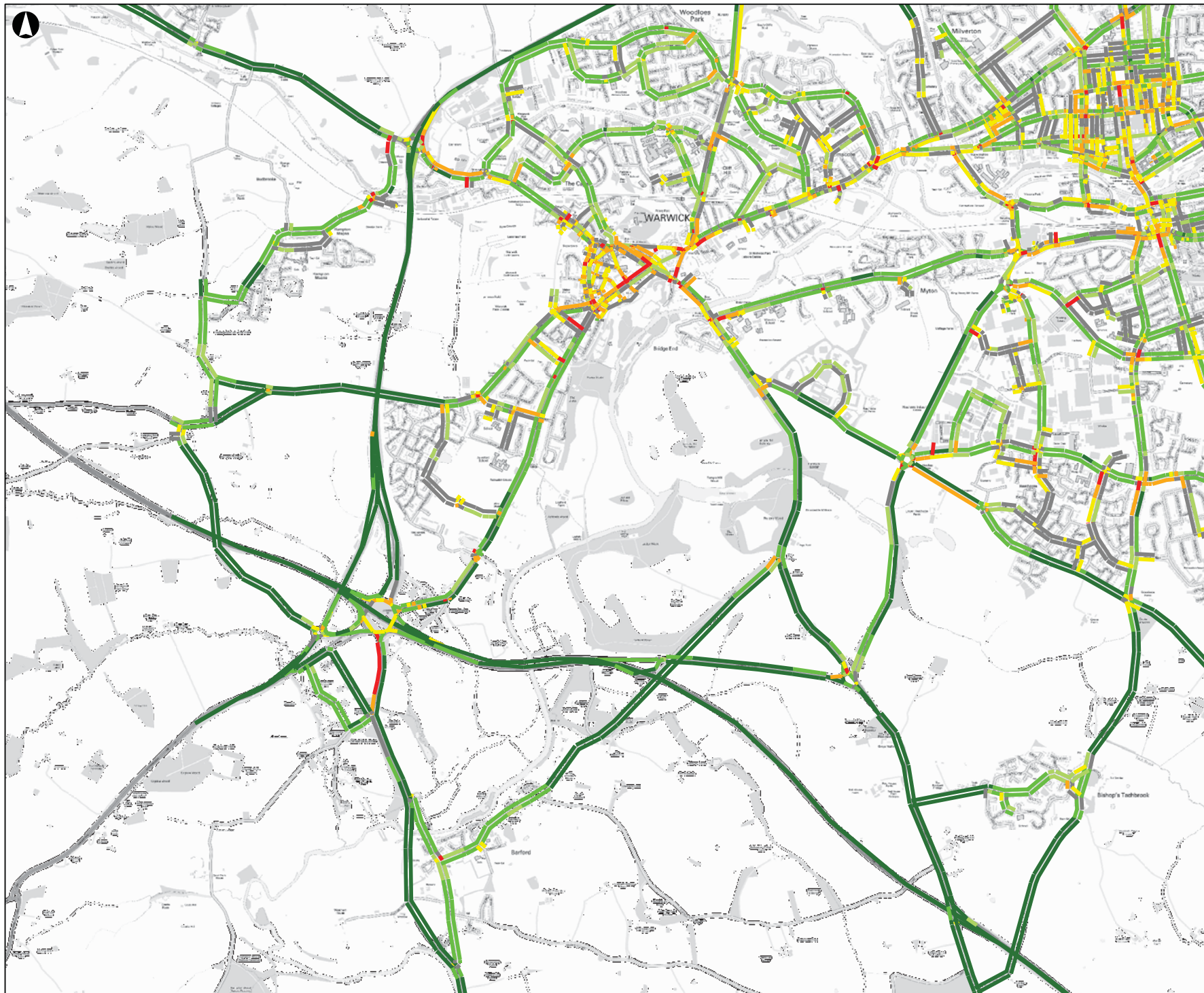
Scale at A3

N.T.S.

Job No 211439-19	Drawing Status Information
----------------------------	--------------------------------------

Drawing No MS 001

Issue P1



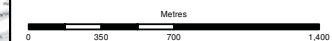
Legend

Speeds Between

- 0 - 5 mph
- 5 - 10 mph
- 10 - 15 mph
- 15 - 20 mph
- 20 - 25 mph
- 25 - 40 mph
- above 40 mph

Contains Ordnance Survey data © Crown copyright and database right 2012

P1	08-04-13	MG	JE	JE
Issue	Date	By	Chkd	Appd



ARUP

The Arup Campus,
Blythe Gate, Blythe Valley Park
Solihull, West Midlands
B908AE
Tel +44 (0)121 213 3000
Fax +44 (0)121 213 3001
www.arup.com

Client

Warwickshire County Council

Job Title

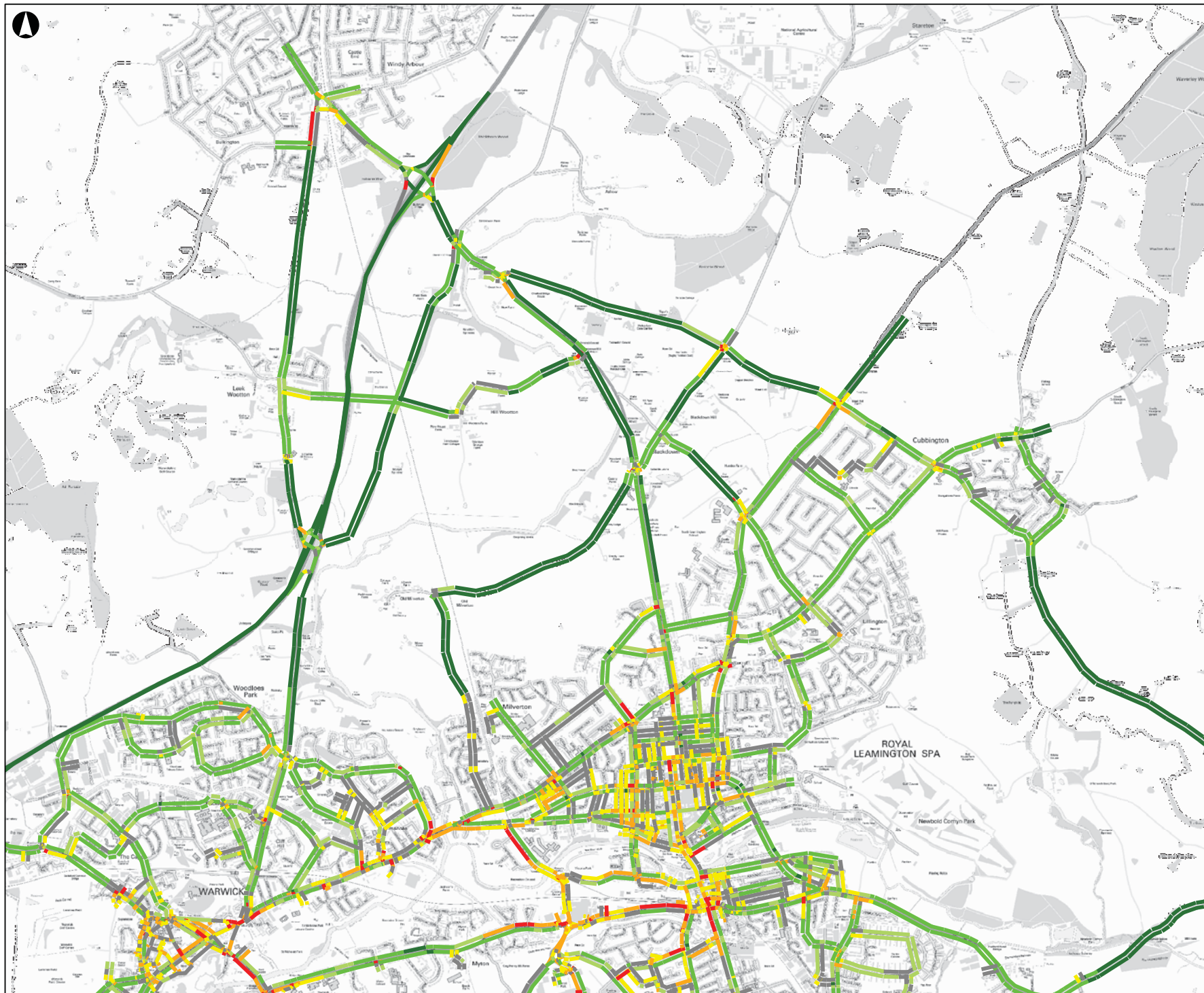
**Warwick District
Strategic Transport Assessment**

**P3.001 2028
Reference Case South AM
Mean Speed Plot**

Scale at A3

N.T.S.

Job No 211439-19	Drawing Status Information	Issue P1
Drawing No MS 002		



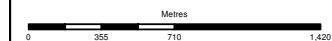
Legend

Speeds Between

- 0 - 5 mph
- 5 - 10 mph
- 10 - 15 mph
- 15 - 20 mph
- 20 - 25 mph
- 25 - 40 mph
- above 40 mph

Contains Ordnance Survey data © Crown copyright and database right 2012

P1	08-04-13	MG	JE	JE
Issue	Date	By	Chkd	Appd



ARUP

The Arup Campus,
Blythe Gate, Blythe Valley Park
Solehill, West Midlands
B908AE
Tel +44 (0)121 213 3000
Fax +44 (0)121 213 3001
www.arup.com

Client

Warwickshire County Council

Job Title

**Warwick District
Strategic Transport Assessment**

**P3.001 2028
Reference Case North PM
Mean Speed Plot**

Scale at A3

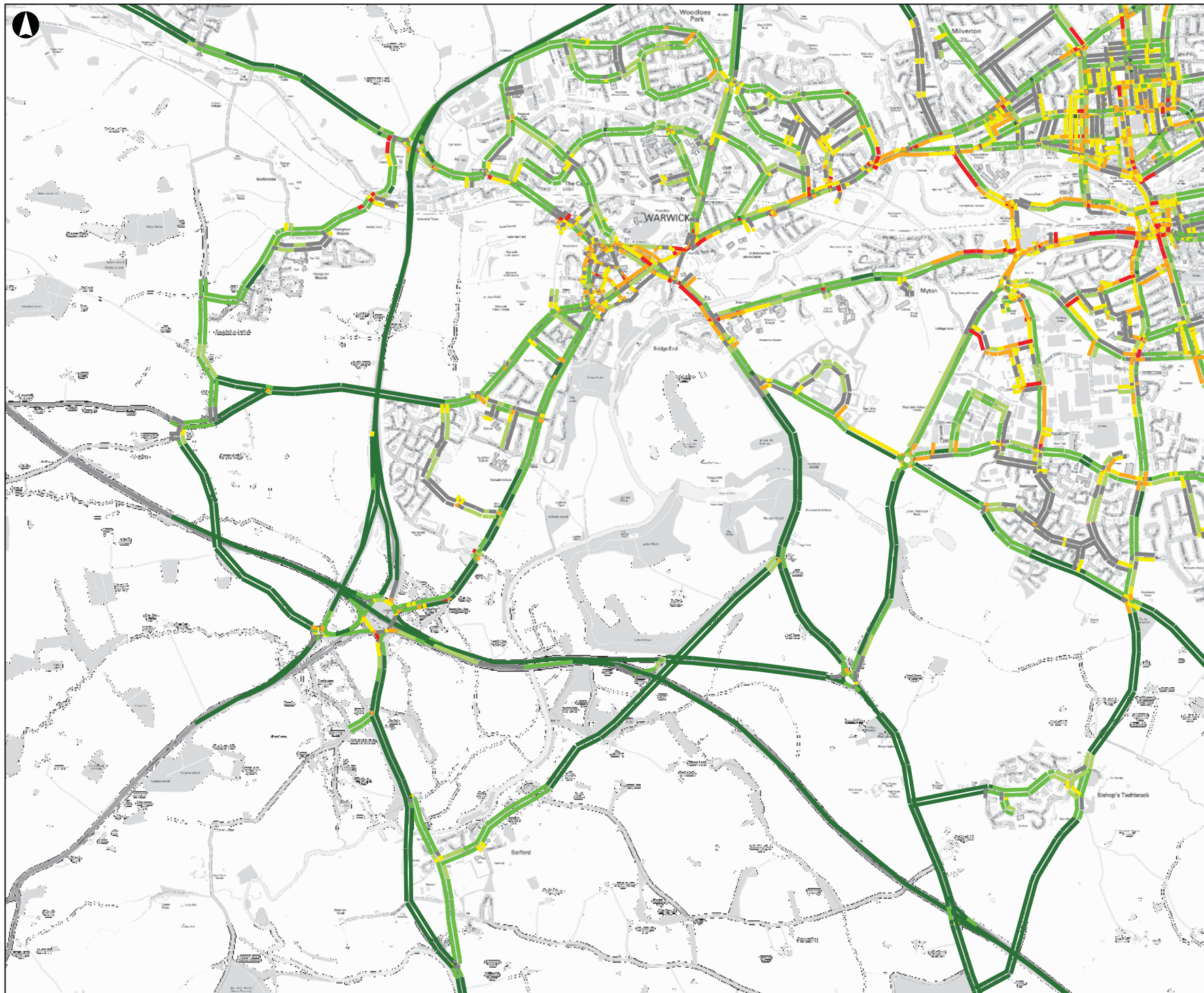
N.T.S.

Job No
211439-19

Drawing Status
Information

Drawing No
MS 003

Issue
P1



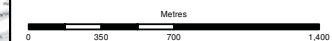
Legend

Speeds Between

- 0 - 5 mph
- 5 - 10 mph
- 10 - 15 mph
- 15 - 20 mph
- 20 - 25 mph
- 25 - 40 mph
- above 40 mph

Contains Ordnance Survey data © Crown copyright and database right 2012

P1	08-04-13	MG	JE	JE
Issue	Date	By	Chkd	Appd



ARUP

The Arup Campus,
Blythe Gate, Blythe Valley Park
Solihi, West Midlands
B908AE
Tel +44 (0)121 213 3000
Fax +44 (0)121 213 3001
www.arup.com

Client

Warwickshire County Council

Job Title

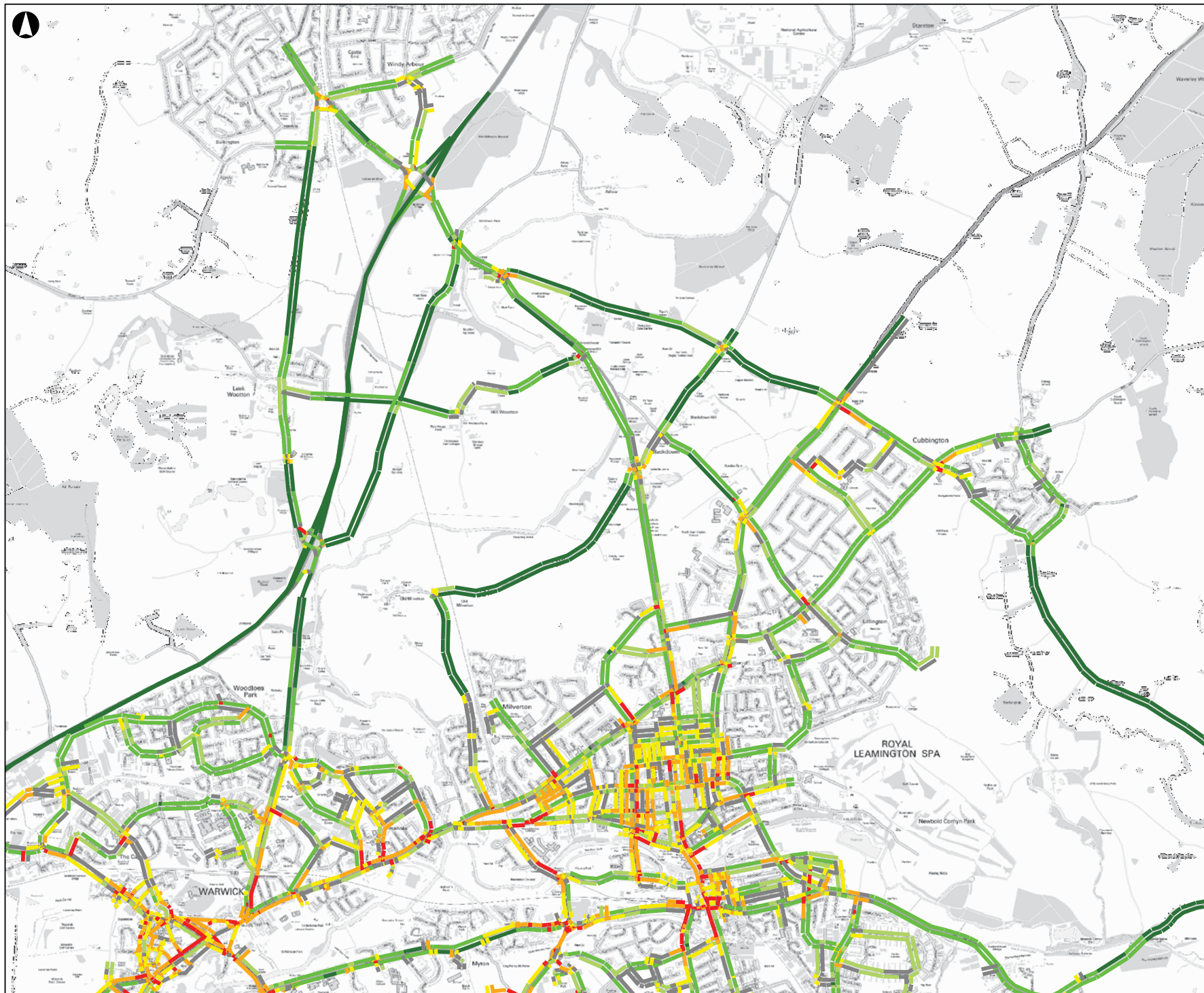
**Warwick District
Strategic Transport Assessment**

**P3.001 2028
Reference Case South PM
Mean Speed Plot**

Scale at A3

N.T.S.

Job No 211439-19	Drawing Status Information	Issue P1
Drawing No MS 004		



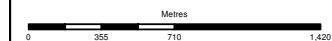
Legend

Speeds Between

- 0 - 5 mph
- 5 - 10 mph
- 10 - 15 mph
- 15 - 20 mph
- 20 - 25 mph
- 25 - 40 mph
- above 40 mph

Contains Ordnance Survey data © Crown copyright and database right 2012

P1	08-04-13	MG	JE	JE
Issue	Date	By	Chkd	Appd



ARUP

The Arup Campus,
Blythe Gate, Blythe Valley Park
Solehill, West Midlands
B908AE
Tel +44 (0)121 213 3000
Fax +44 (0)121 213 3001
www.arup.com

Client

Warwickshire County Council

Job Title

**Warwick District
Strategic Transport Assessment**

**P3.002 2028
Revised Allocations PN North AM
Mean Speed Plot**

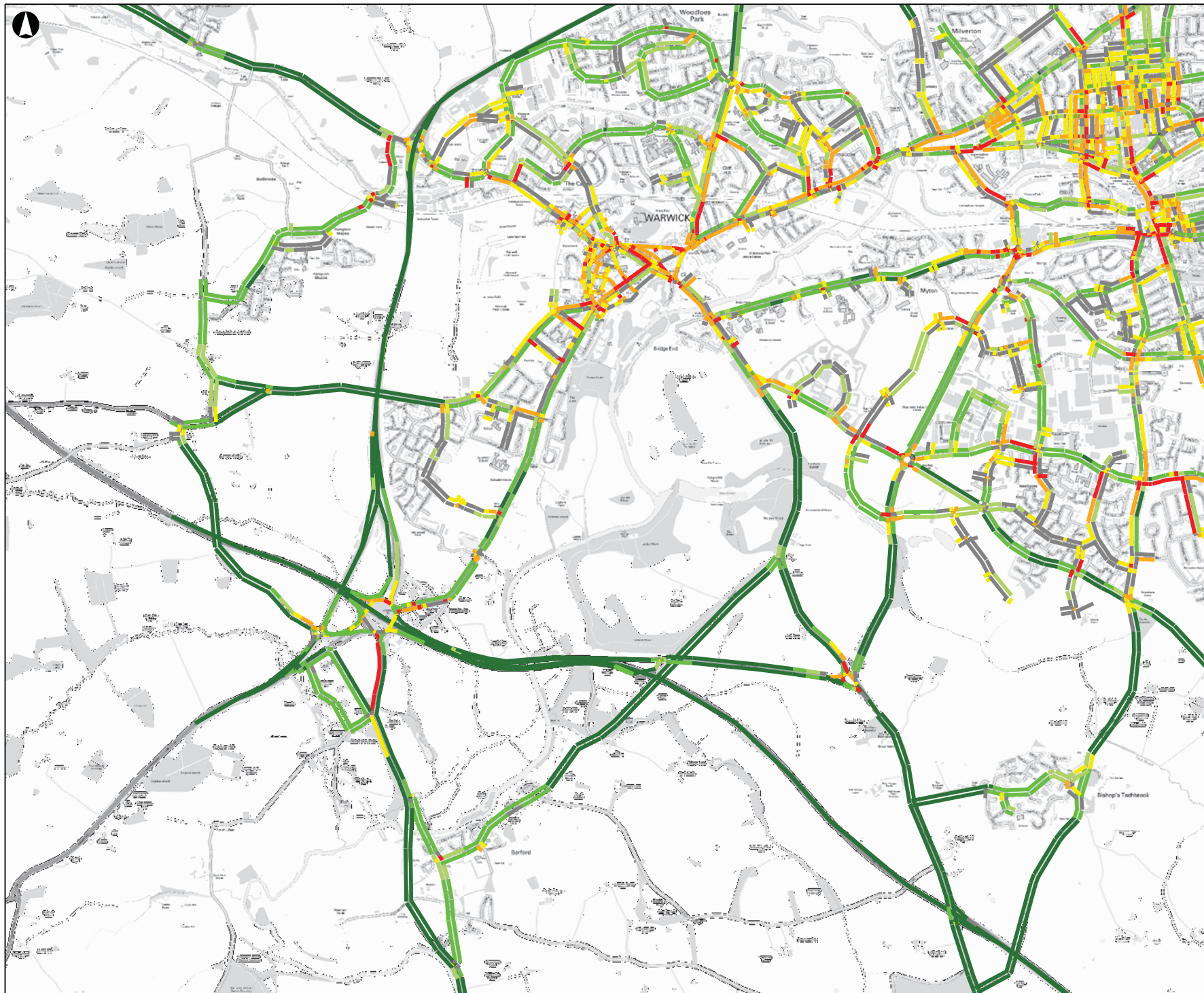
Scale at A3

N.T.S.

Job No 211439-19	Drawing Status Information
----------------------------	--------------------------------------

Drawing No MS 005

Issue P1



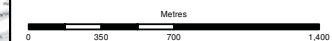
Legend

Speeds Between

- 0 - 5 mph
- 5 - 10 mph
- 10 - 15 mph
- 15 - 20 mph
- 20 - 25 mph
- 25 - 40 mph
- above 40 mph

Contains Ordnance Survey data © Crown copyright and database right 2012

P1	08-04-13	MG	JE	JE
Issue	Date	By	Chkd	Appd



ARUP

The Arup Campus,
Blythe Gate, Blythe Valley Park
Solihull, West Midlands
B908AE
Tel +44 (0)121 213 3000
Fax +44 (0)121 213 3001
www.arup.com

Client

Warwickshire County Council

Job Title

**Warwick District
Strategic Transport Assessment**

**P3.002 2028
Revised Allocations PN South AM
Mean Speed Plot**

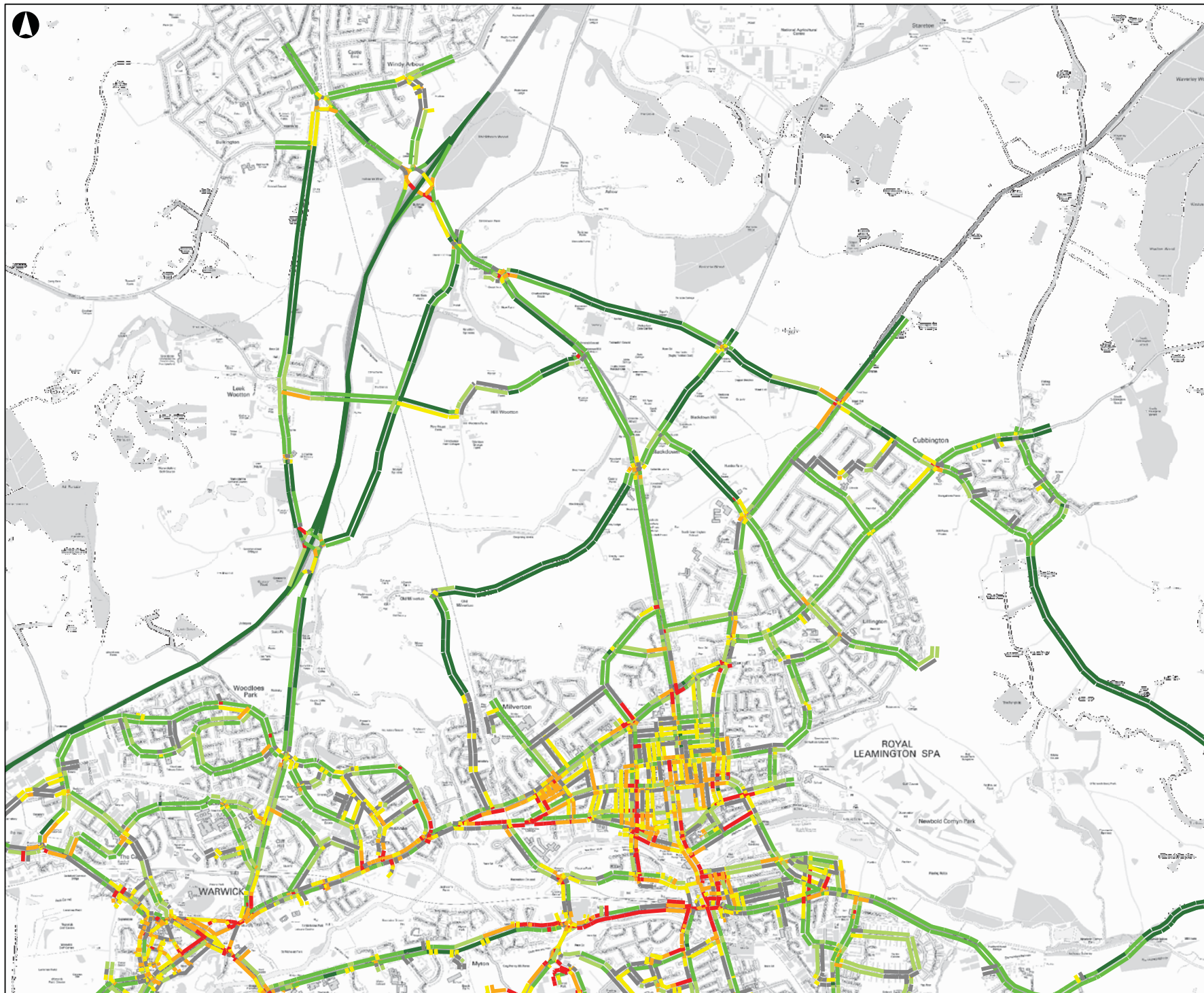
Scale at A3

N.T.S.

Job No 211439-19	Drawing Status Information
----------------------------	--------------------------------------

Drawing No
MS 006

Issue
P1



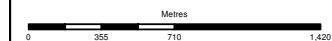
Legend

Speeds Between

- 0 - 5 mph
- 5 - 10 mph
- 10 - 15 mph
- 15 - 20 mph
- 20 - 25 mph
- 25 - 40 mph
- above 40 mph

Contains Ordnance Survey data © Crown copyright and database right 2012

P1	08-04-13	MG	JE	JE
Issue	Date	By	Chkd	Appd



ARUP

The Arup Campus,
Blythe Gate, Blythe Valley Park
Solehill, West Midlands
B908AE
Tel +44 (0)121 213 3000
Fax +44 (0)121 213 3001
www.arup.com

Client

Warwickshire County Council

Job Title

**Warwick District
Strategic Transport Assessment**

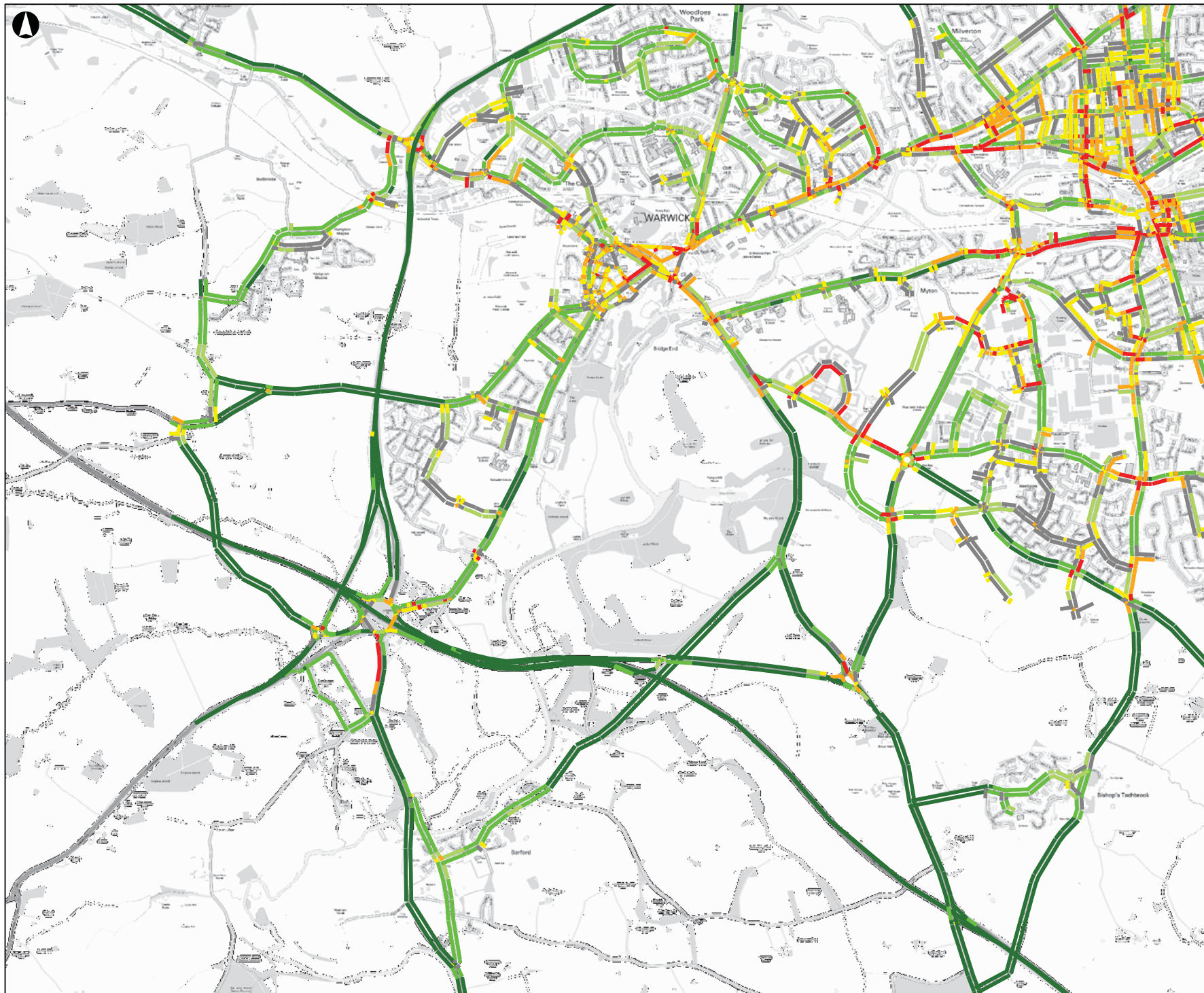
**P3.002 2028
Revised Allocations PN North PM
Mean Speed Plot**

Scale at A3

N.T.S.

Job No 211439-19	Drawing Status Information
----------------------------	--------------------------------------

Drawing No MS 007	Issue P1
-----------------------------	--------------------



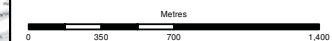
Legend

Speeds Between

- 0 - 5 mph
- 5 - 10 mph
- 10 - 15 mph
- 15 - 20 mph
- 20 - 25 mph
- 25 - 40 mph
- above 40 mph

Contains Ordnance Survey data © Crown copyright and database right 2012

P1	08-04-13	MG	JE	JE
Issue	Date	By	Chkd	Appd



ARUP

The Arup Campus,
Blythe Gate, Blythe Valley Park
Solihull, West Midlands
B908AE
Tel +44 (0)121 213 3000
Fax +44 (0)121 213 3001
www.arup.com

Client

Warwickshire County Council

Job Title

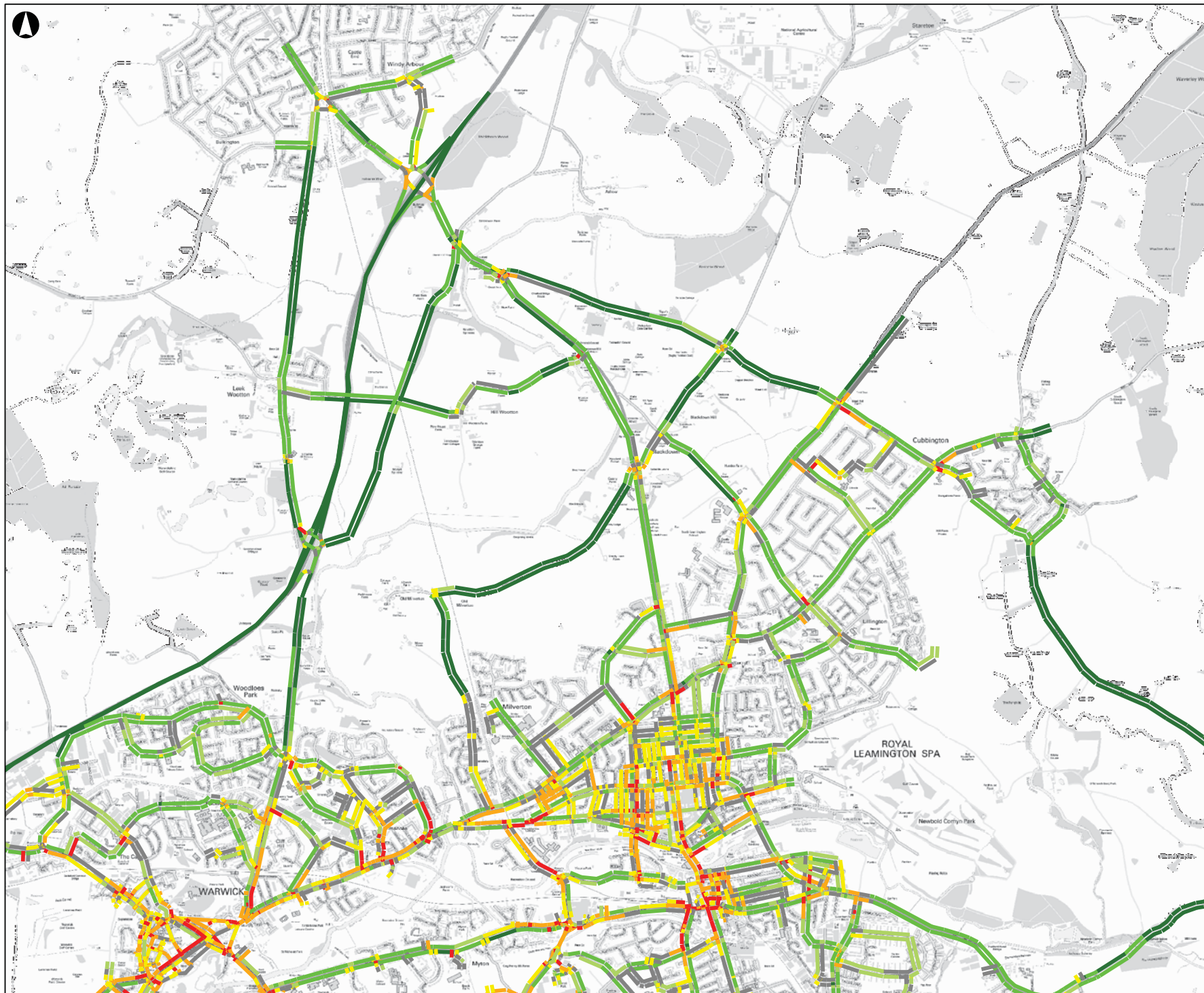
**Warwick District
Strategic Transport Assessment**

**P3.002 2028
Revised Allocations PN South PM
Mean Speed Plot**

Scale at A3

N.T.S.

Job No 211439-19	Drawing Status Information	Issue P1
Drawing No MS 008		



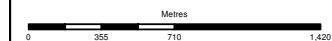
Legend

Speeds Between

- 0 - 5 mph
- 5 - 10 mph
- 10 - 15 mph
- 15 - 20 mph
- 20 - 25 mph
- 25 - 40 mph
- above 40 mph

Contains Ordnance Survey data © Crown copyright and database right 2012

P1	08-04-13	MG	JE	JE
Issue	Date	By	Chkd	Appd



ARUP

The Arup Campus,
Blythe Gate, Blythe Valley Park
Solehill, West Midlands
B908AE
Tel +44 (0)121 213 3000
Fax +44 (0)121 213 3001
www.arup.com

Client

Warwickshire County Council

Job Title

**Warwick District
Strategic Transport Assessment**

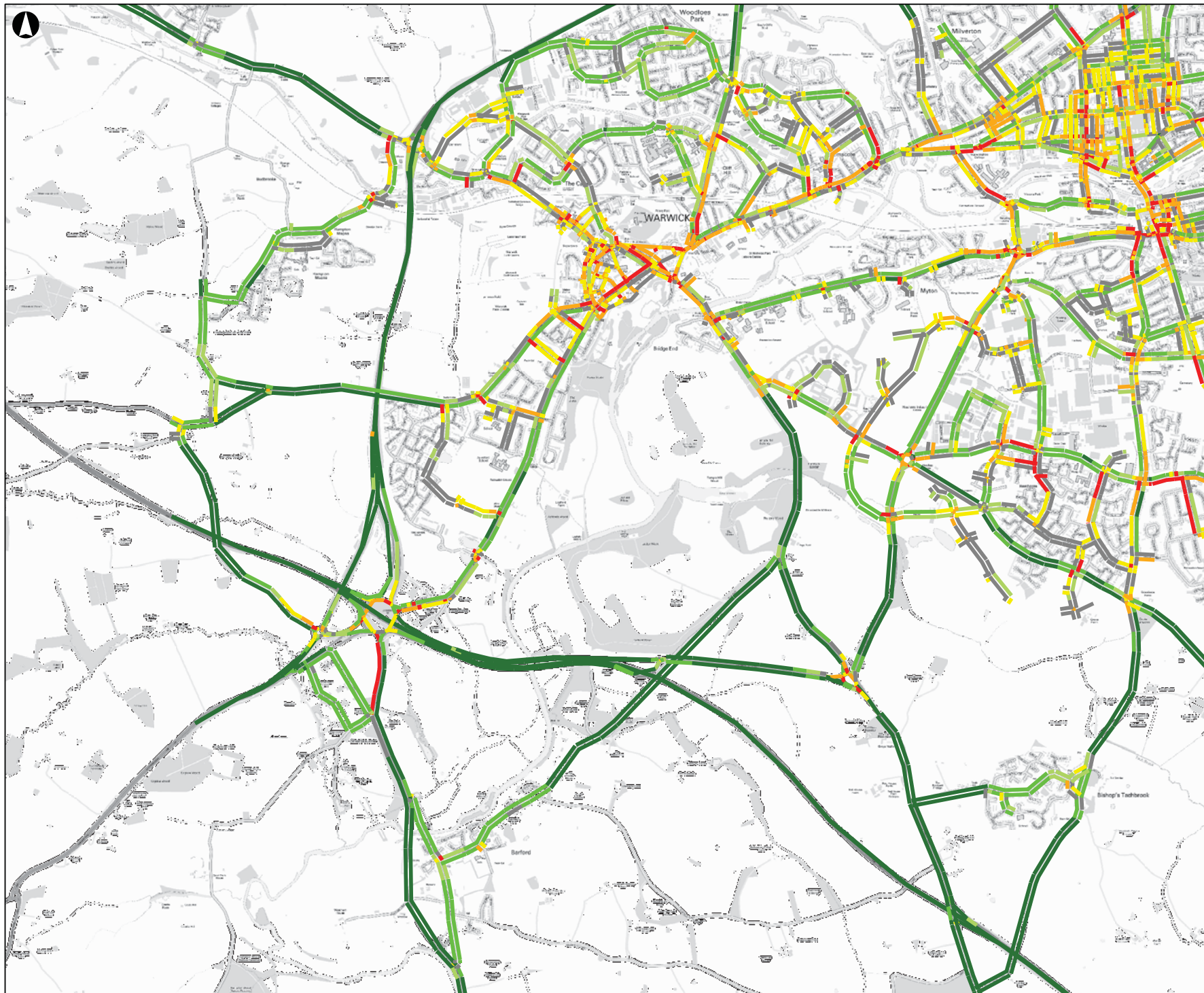
**P3.003 2028
Revised Allocation plus Schools North AM
Mean Speed Plot**

Scale at A3

N.T.S.

Job No 211439-19	Drawing Status Information
----------------------------	--------------------------------------

Drawing No MS 009	Issue P1
-----------------------------	--------------------



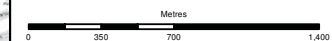
Legend

Speeds Between

- 0 - 5 mph
- 5 - 10 mph
- 10 - 15 mph
- 15 - 20 mph
- 20 - 25 mph
- 25 - 40 mph
- above 40 mph

Contains Ordnance Survey data © Crown copyright and database right 2012

P1	08-04-13	MG	JE	JE
Issue	Date	By	Chkd	Appd



ARUP

The Arup Campus,
Blythe Gate, Blythe Valley Park
Solihull, West Midlands
B908AE
Tel +44 (0)121 213 3000
Fax +44 (0)121 213 3001
www.arup.com

Client

Warwickshire County Council

Job Title

**Warwick District
Strategic Transport Assessment**

**P3.003 2028
Revised Allocations plus Schools South AM
Mean Speed Plot**

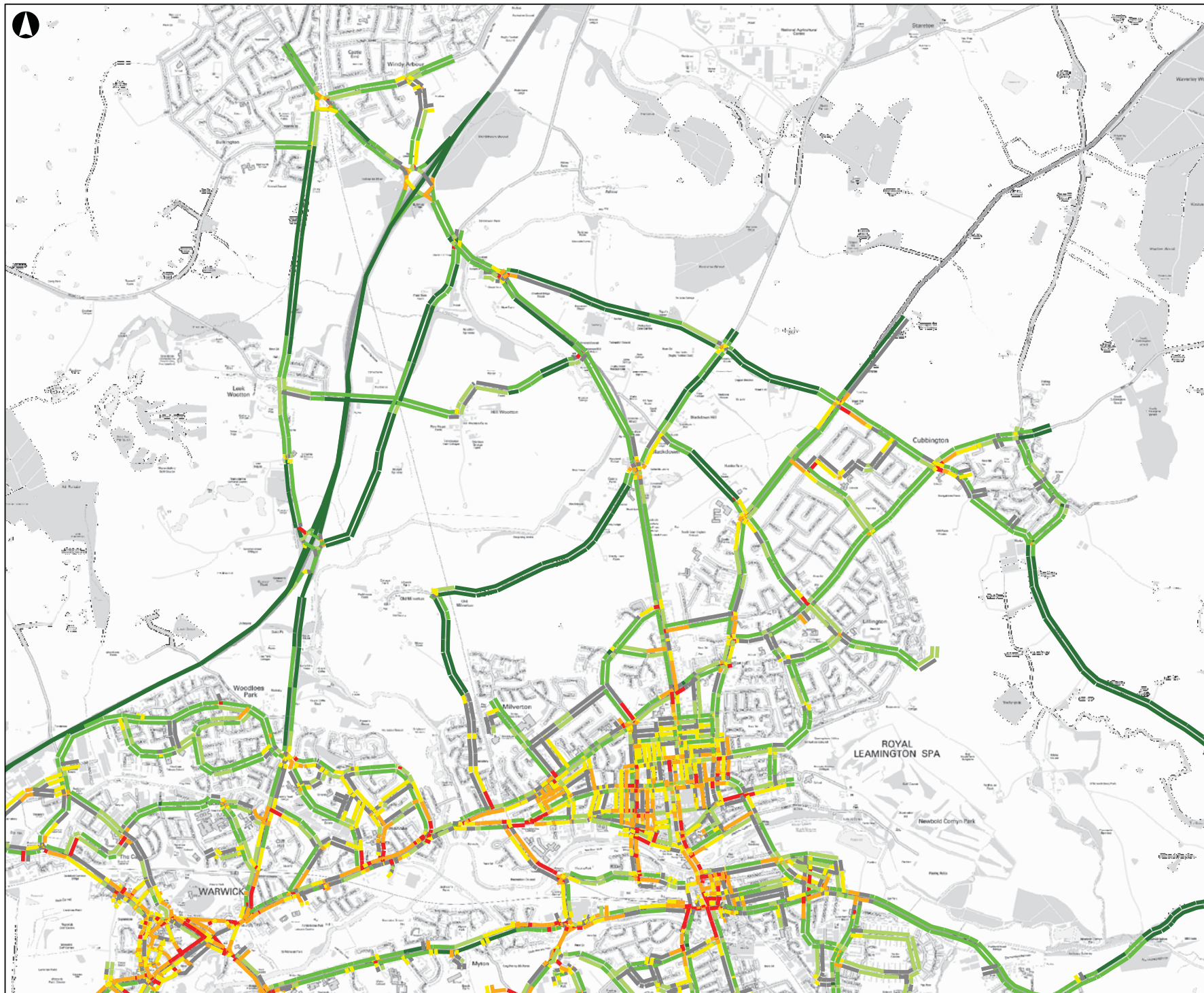
Scale at A3

N.T.S.

Job No 211439-19	Drawing Status Information
----------------------------	--------------------------------------

Drawing No
MS 010

Issue
P1



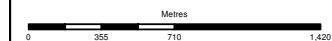
Legend

Speeds Between

- 0 - 5 mph
- 5 - 10 mph
- 10 - 15 mph
- 15 - 20 mph
- 20 - 25 mph
- 25 - 40 mph
- above 40 mph

Contains Ordnance Survey data © Crown copyright and database right 2012

P1	08-04-13	MG	JE	JE
Issue	Date	By	Chkd	Appd



ARUP

The Arup Campus,
Blythe Gate, Blythe Valley Park
Solehill, West Midlands
B908AE
Tel +44 (0)121 213 3000
Fax +44 (0)121 213 3001
www.arup.com

Client

Warwickshire County Council

Job Title

**Warwick District
Strategic Transport Assessment**

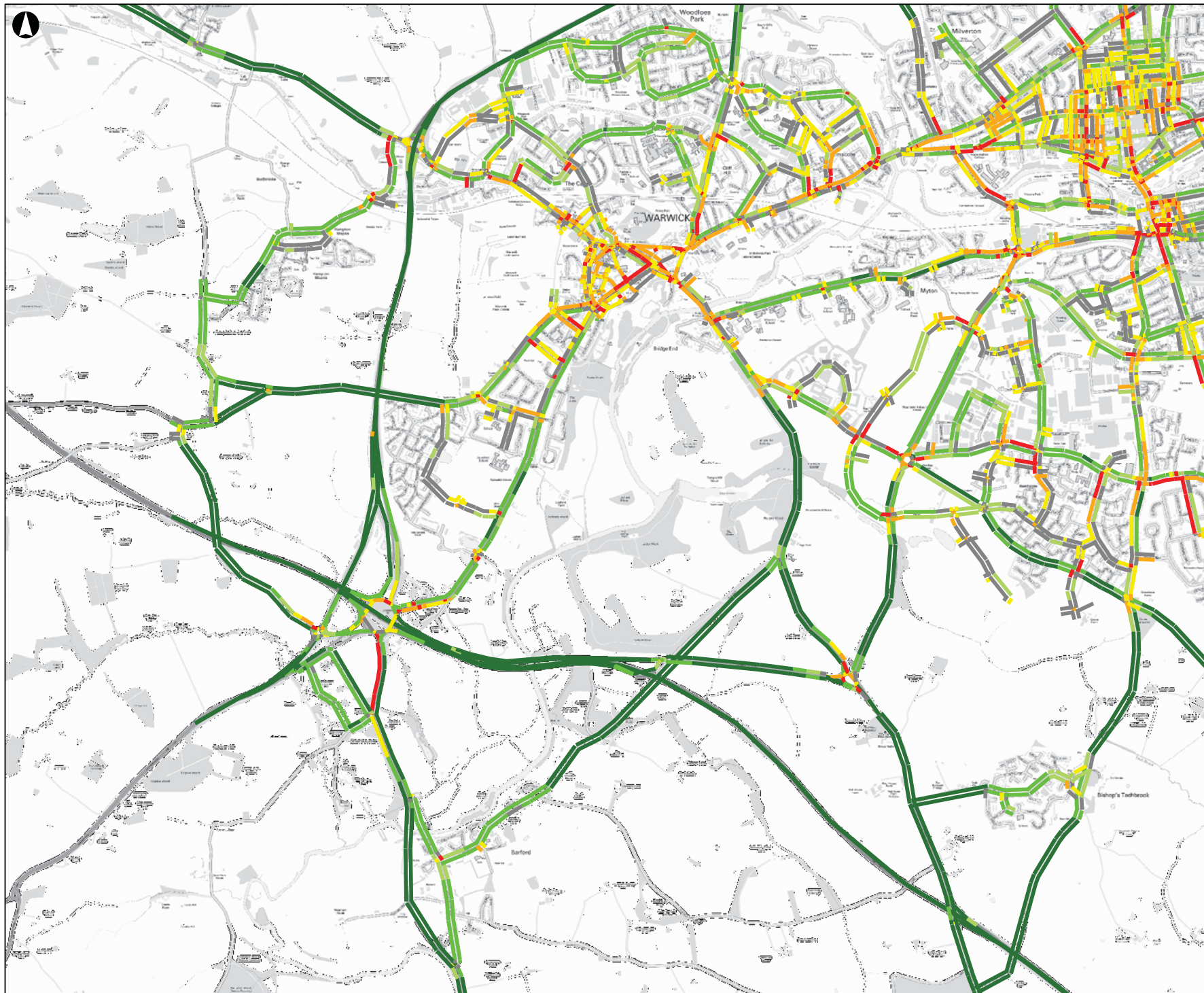
**P3.003 2028
Revised Allocation Bridge Sensitivity North AM
Mean Speed Plot**

Scale at A3

N.T.S.

Job No 211439-19	Drawing Status Information
----------------------------	--------------------------------------

Drawing No MS 011	Issue P1
-----------------------------	--------------------



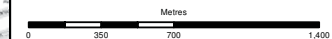
Legend

Speeds Between

- 0 - 5 mph
- 5 - 10 mph
- 10 - 15 mph
- 15 - 20 mph
- 20 - 25 mph
- 25 - 40 mph
- above 40 mph

Contains Ordnance Survey data © Crown copyright and database right 2012

P1	08-04-13	MG	JE	JE
Issue	Date	By	Chkd	Appd



ARUP

The Arup Campus,
Blythe Gate, Blythe Valley Park
Solihull, West Midlands
B908AE
Tel +44 (0)121 213 3000
Fax +44 (0)121 213 3001
www.arup.com

Client

Warwickshire County Council

Job Title

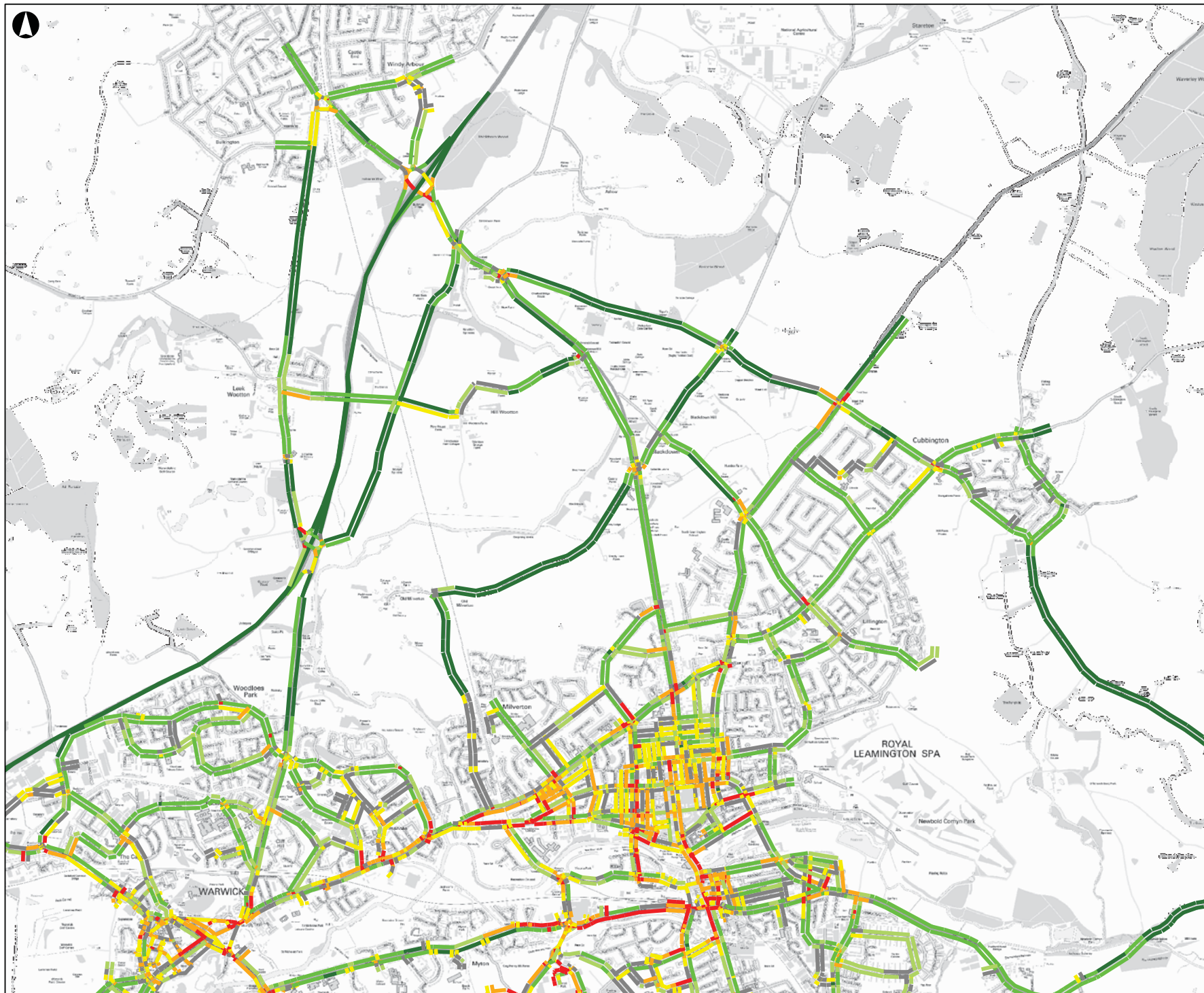
**Warwick District
Strategic Transport Assessment**

**P3.001 2028
Revised Allocation Bridge Sensitivity South AM
Mean Speed Plot**

Scale at A3

N.T.S.

Job No 211439-19	Drawing Status Information	Issue P1
Drawing No MS 012		



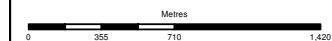
Legend

Speeds Between

- 0 - 5 mph
- 5 - 10 mph
- 10 - 15 mph
- 15 - 20 mph
- 20 - 25 mph
- 25 - 40 mph
- above 40 mph

Contains Ordnance Survey data © Crown copyright and database right 2012

P1	08-04-13	MG	JE	JE
Issue	Date	By	Chkd	Appd



ARUP

The Arup Campus,
Blythe Gate, Blythe Valley Park
Solehill, West Midlands
B908AE
Tel +44 (0)121 213 3000
Fax +44 (0)121 213 3001
www.arup.com

Client

Warwickshire County Council

Job Title

**Warwick District
Strategic Transport Assessment**

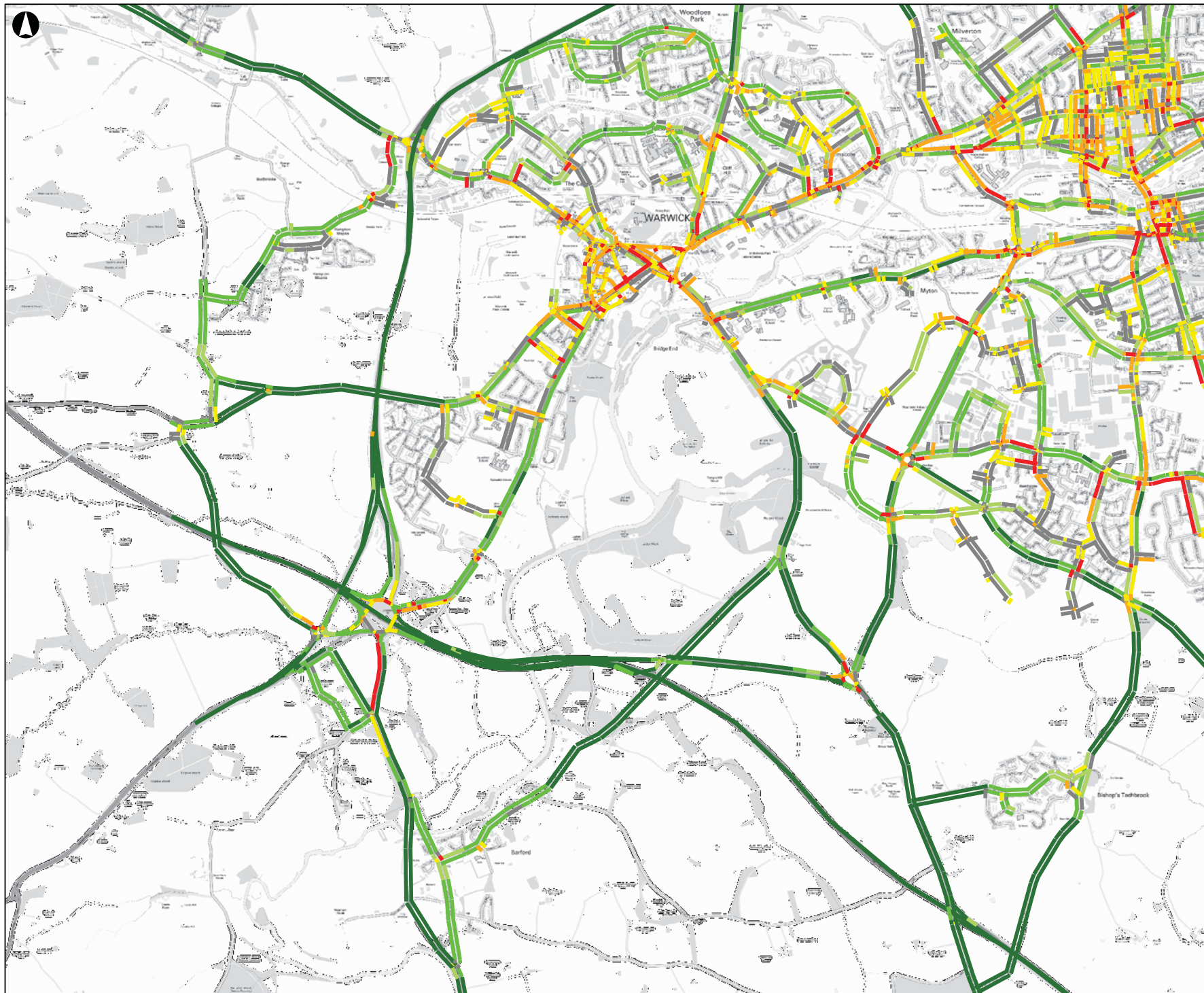
**P3.003 2028
Revised Allocation Bridge Sensitivity North PM
Mean Speed Plot**

Scale at A3

N.T.S.

Job No 211439-19	Drawing Status Information
----------------------------	--------------------------------------

Drawing No MS 013	Issue P1
-----------------------------	--------------------



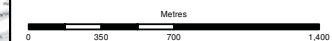
Legend

Speeds Between

- 0 - 5 mph
- 5 - 10 mph
- 10 - 15 mph
- 15 - 20 mph
- 20 - 25 mph
- 25 - 40 mph
- above 40 mph

Contains Ordnance Survey data © Crown copyright and database right 2012

P1	08-04-13	MG	JE	JE
Issue	Date	By	Chkd	Appd



ARUP

The Arup Campus,
Blythe Gate, Blythe Valley Park
Solehill, West Midlands
B908AE
Tel +44 (0)121 213 3000
Fax +44 (0)121 213 3001
www.arup.com

Client

Warwickshire County Council

Job Title

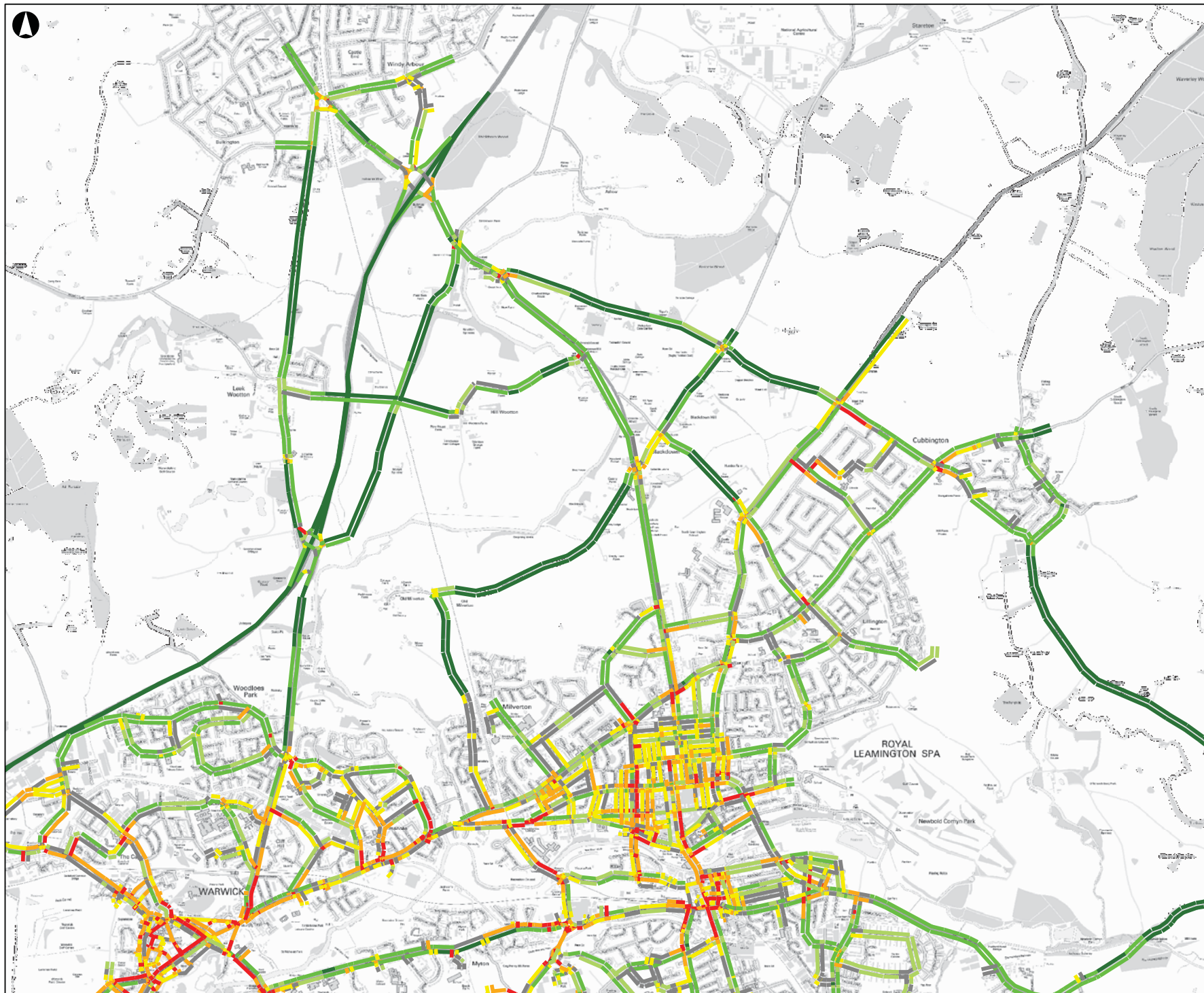
**Warwick District
Strategic Transport Assessment**

**P3.001 2028
Revised Allocation Bridge Sensitivity South PM
Mean Speed Plot**

Scale at A3

N.T.S.

Job No 211439-19	Drawing Status Information	Issue P1
Drawing No MS 014		



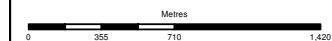
Legend

Speeds Between

- 0 - 5 mph
- 5 - 10 mph
- 10 - 15 mph
- 15 - 20 mph
- 20 - 25 mph
- 25 - 40 mph
- above 40 mph

Contains Ordnance Survey data © Crown copyright and database right 2012

P1	08-04-13	MG	JE	JE
Issue	Date	By	Chkd	Appd



ARUP

The Arup Campus,
Blythe Gate, Blythe Valley Park
Solehill, West Midlands
B908AE
Tel +44 (0)121 213 3000
Fax +44 (0)121 213 3001
www.arup.com

Client

Warwickshire County Council

Job Title

**Warwick District
Strategic Transport Assessment**

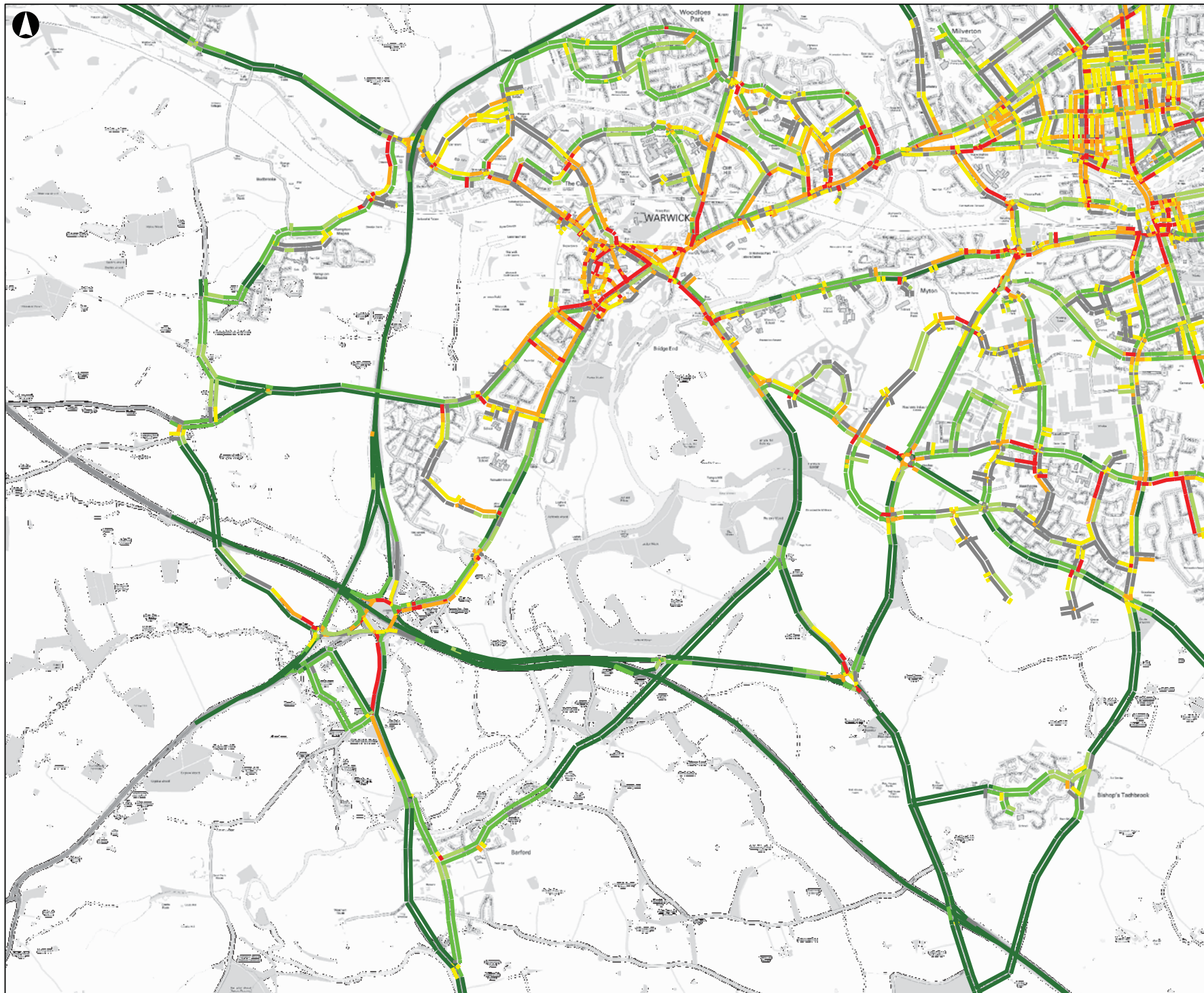
**P3.005 2028
Revised Allocation Warwick Town North AM
Mean Speed Plot**

Scale at A3

N.T.S.

Job No 211439-19	Drawing Status Information
----------------------------	--------------------------------------

Drawing No MS 015	Issue P1
-----------------------------	--------------------



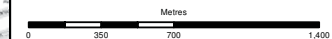
Legend

Speeds Between

- 0 - 5 mph
- 5 - 10 mph
- 10 - 15 mph
- 15 - 20 mph
- 20 - 25 mph
- 25 - 40 mph
- above 40 mph

Contains Ordnance Survey data © Crown copyright and database right 2012

P1	08-04-13	MG	JE	JE
Issue	Date	By	Chkd	Appd



ARUP

The Arup Campus,
Blythe Gate, Blythe Valley Park
Solihull, West Midlands
B908AE
Tel +44 (0)121 213 3000
Fax +44 (0)121 213 3001
www.arup.com

Client

Warwickshire County Council

Job Title

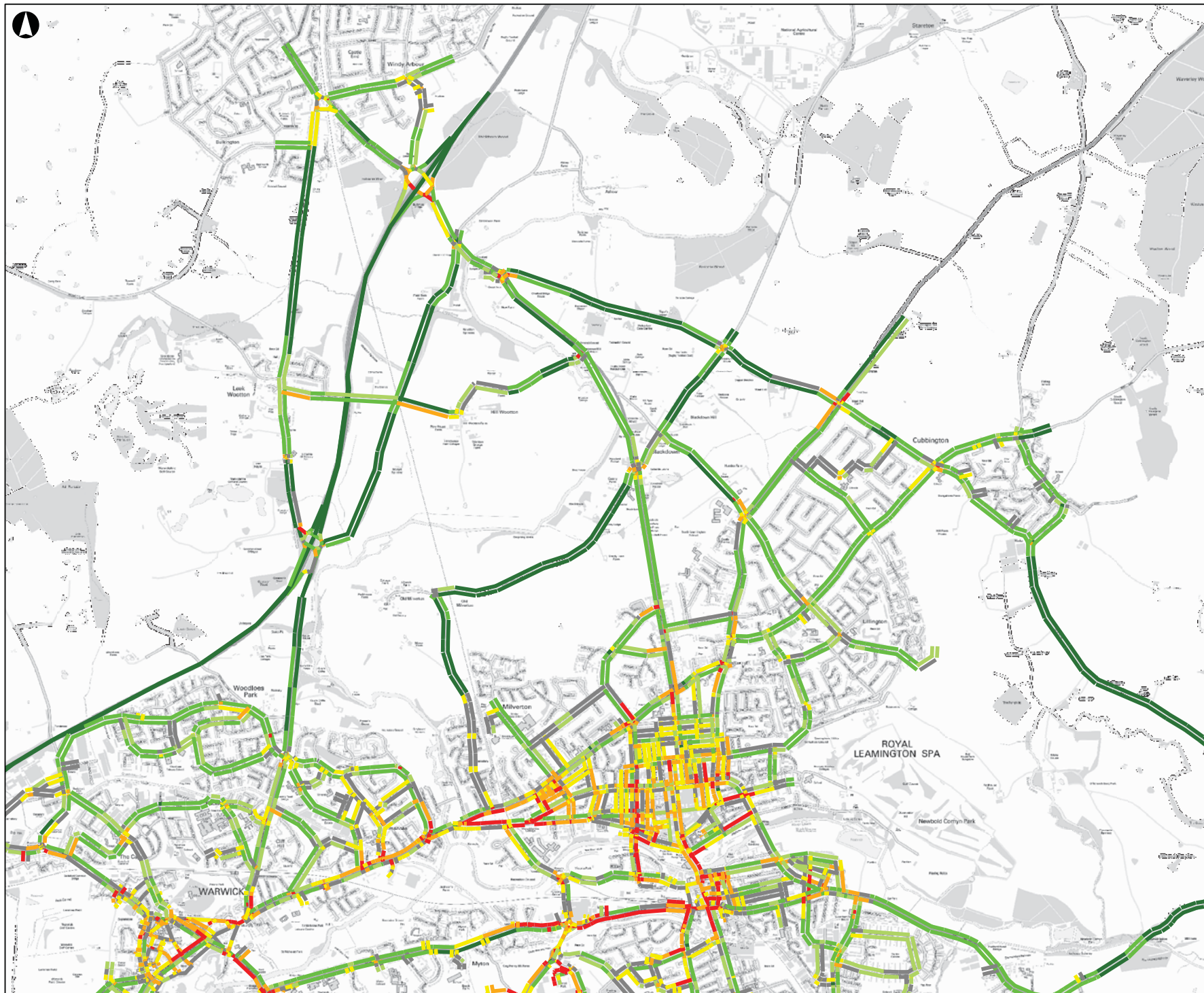
**Warwick District
Strategic Transport Assessment**

**P3.005 2028
Revised Allocation Warwick Town South AM
Mean Speed Plot**

Scale at A3

N.T.S.

Job No 211439-19	Drawing Status Information	Issue P1
Drawing No MS 016		



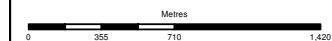
Legend

Speeds Between

- 0 - 5 mph
- 5 - 10 mph
- 10 - 15 mph
- 15 - 20 mph
- 20 - 25 mph
- 25 - 40 mph
- above 40 mph

Contains Ordnance Survey data © Crown copyright and database right 2012

P1	08-04-13	MG	JE	JE
Issue	Date	By	Chkd	Appd



ARUP

The Arup Campus,
Blythe Gate, Blythe Valley Park
Solehill, West Midlands
B908AE
Tel +44 (0)121 213 3000
Fax +44 (0)121 213 3001
www.arup.com

Client

Warwickshire County Council

Job Title

**Warwick District
Strategic Transport Assessment**

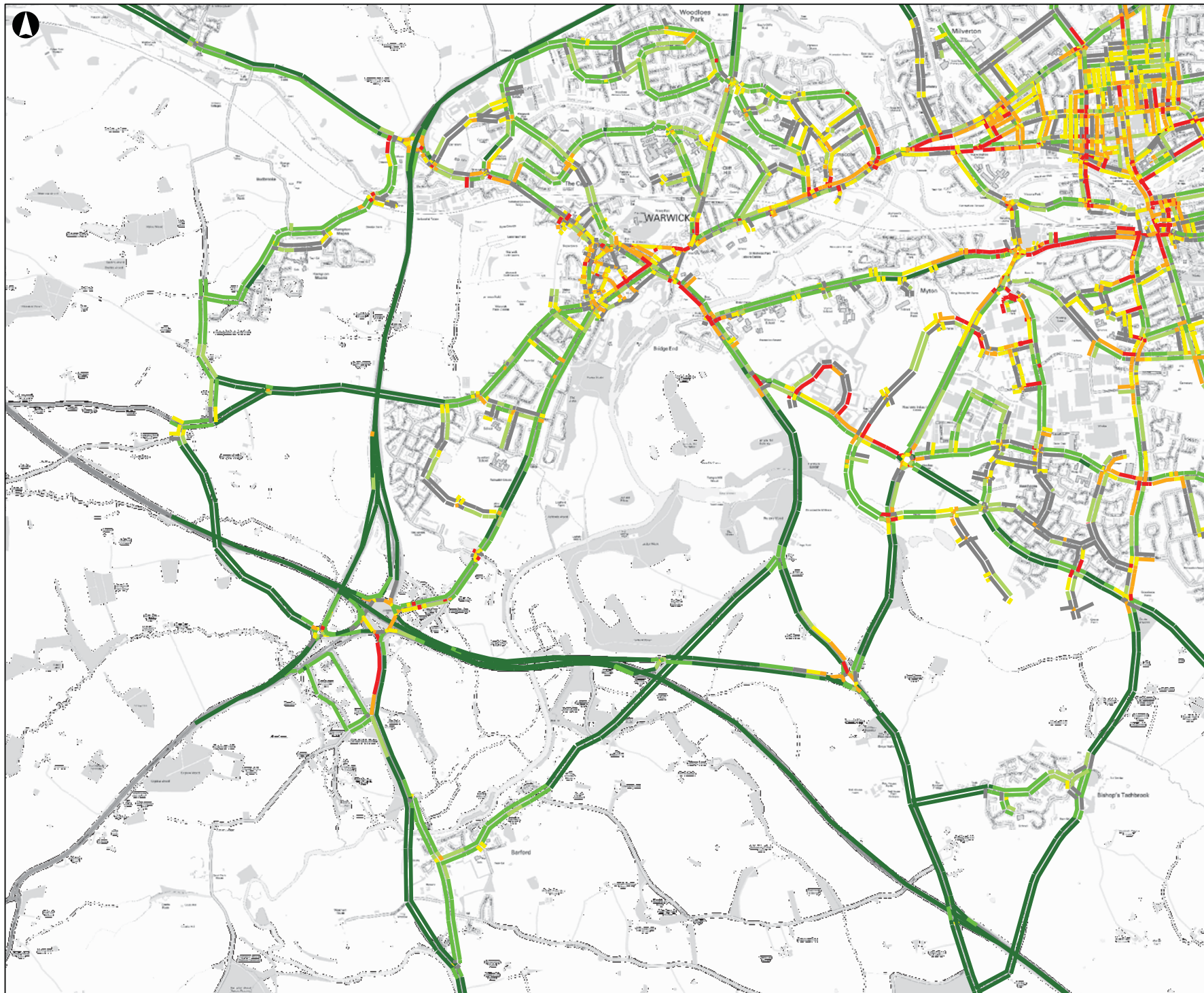
**P3.005 2028
Revised Allocation Warwick Town North PM
Mean Speed Plot**

Scale at A3

N.T.S.

Job No 211439-19	Drawing Status Information
----------------------------	--------------------------------------

Drawing No MS 017	Issue P1
-----------------------------	--------------------



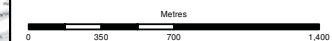
Legend

Speeds Between

- 0 - 5 mph
- 5 - 10 mph
- 10 - 15 mph
- 15 - 20 mph
- 20 - 25 mph
- 25 - 40 mph
- above 40 mph

Contains Ordnance Survey data © Crown copyright and database right 2012

P1	08-04-13	MG	JE	JE
Issue	Date	By	Chkd	Appd



ARUP

The Arup Campus,
Blythe Gate, Blythe Valley Park
Solihull, West Midlands
B908AE
Tel +44 (0)121 213 3000
Fax +44 (0)121 213 3001
www.arup.com

Client

Warwickshire County Council

Job Title

**Warwick District
Strategic Transport Assessment**

**P3.005 2028
Revised Allocation Warwick Town South PM
Mean Speed Plot**

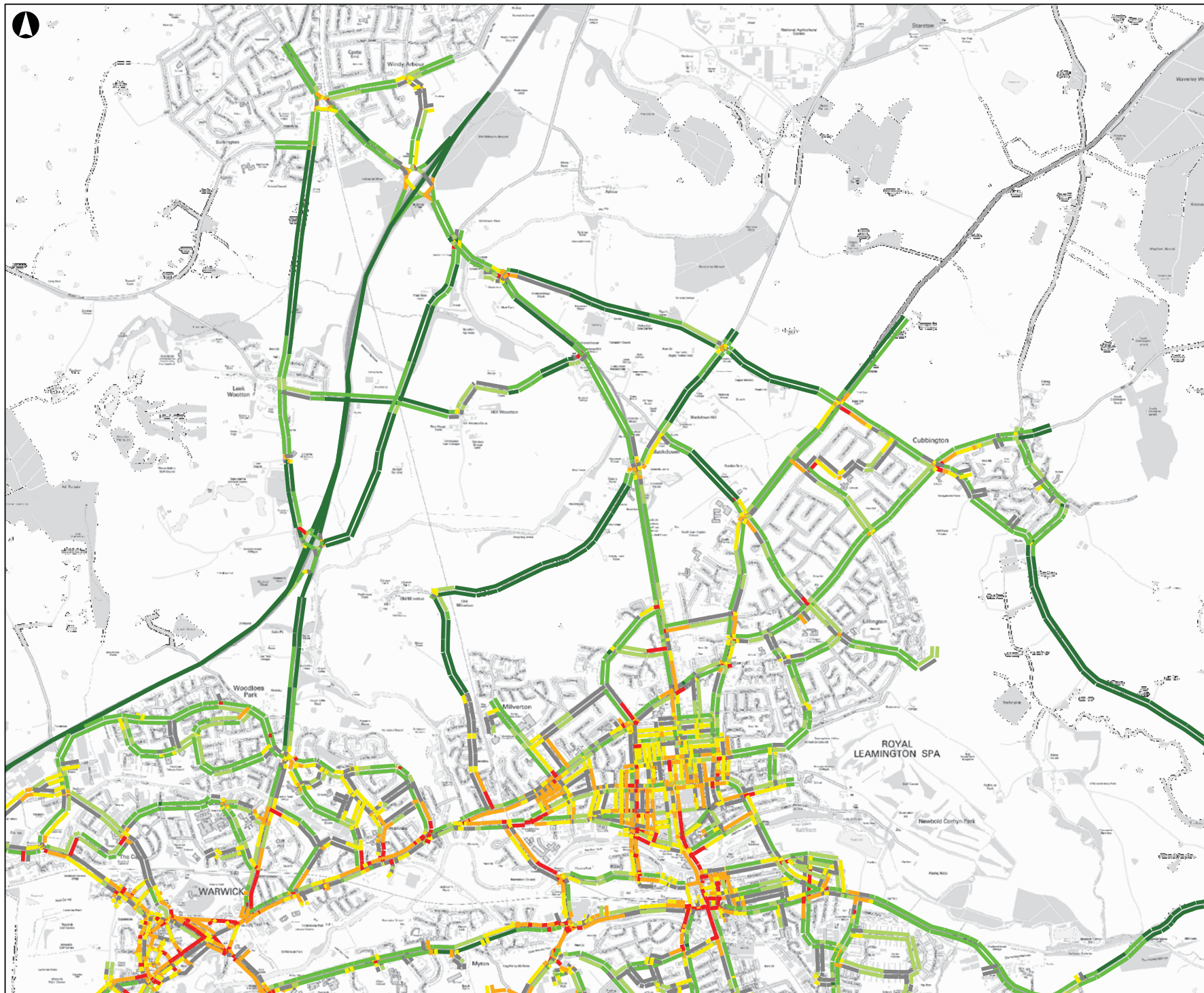
Scale at A3

N.T.S.

Job No 211439-19	Drawing Status Information
----------------------------	--------------------------------------

Drawing No
MS 018

Issue
P1



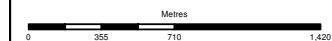
Legend

Speeds Between

- 0 - 5 mph
- 5 - 10 mph
- 10 - 15 mph
- 15 - 20 mph
- 20 - 25 mph
- 25 - 40 mph
- above 40 mph

Contains Ordnance Survey data © Crown copyright and database right 2012

P1	08-04-13	MG	JE	JE
Issue	Date	By	Chkd	Appd



ARUP

The Arup Campus,
Blythe Gate, Blythe Valley Park
Solehill, West Midlands
B908AE
Tel +44 (0)121 213 3000
Fax +44 (0)121 213 3001
www.arup.com

Client

Warwickshire County Council

Job Title

**Warwick District
Strategic Transport Assessment**

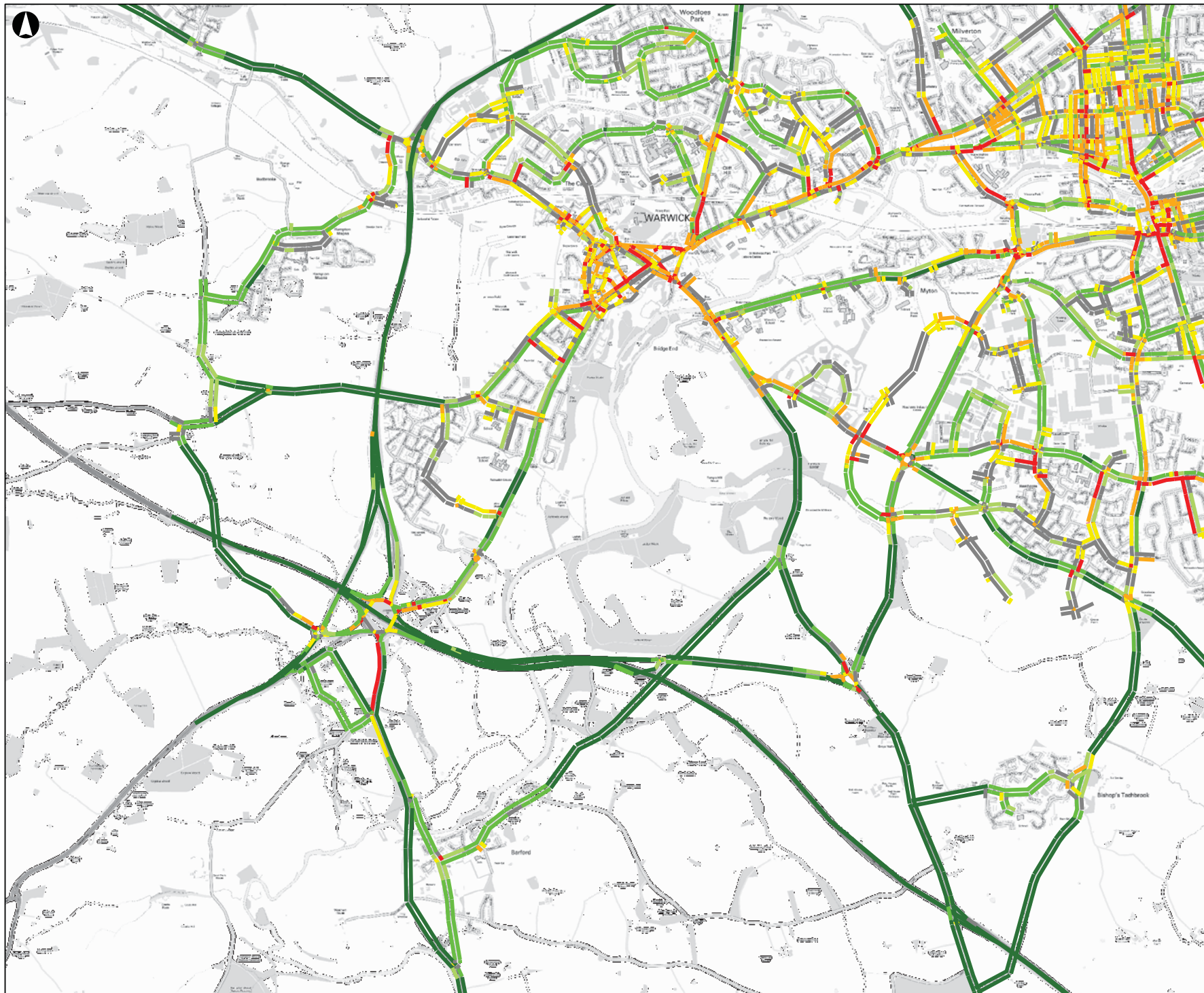
**P3.006 2028
Revised Allocation Park & Ride North AM
Mean Speed Plot**

Scale at A3

N.T.S.

Job No 211439-19	Drawing Status Information
----------------------------	--------------------------------------

Drawing No MS 019	Issue P1
-----------------------------	--------------------



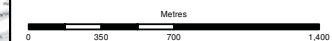
Legend

Speeds Between

- 0 - 5 mph
- 5 - 10 mph
- 10 - 15 mph
- 15 - 20 mph
- 20 - 25 mph
- 25 - 40 mph
- above 40 mph

Contains Ordnance Survey data © Crown copyright and database right 2012

P1	08-04-13	MG	JE	JE
Issue	Date	By	Chkd	Appd



ARUP

The Arup Campus,
Blythe Gate, Blythe Valley Park
Solihull, West Midlands
B908AE
Tel +44 (0)121 213 3000
Fax +44 (0)121 213 3001
www.arup.com

Client

Warwickshire County Council

Job Title

**Warwick District
Strategic Transport Assessment**

**P3.006 2028
Revised Allocation Park & Ride South AM
Mean Speed Plot**

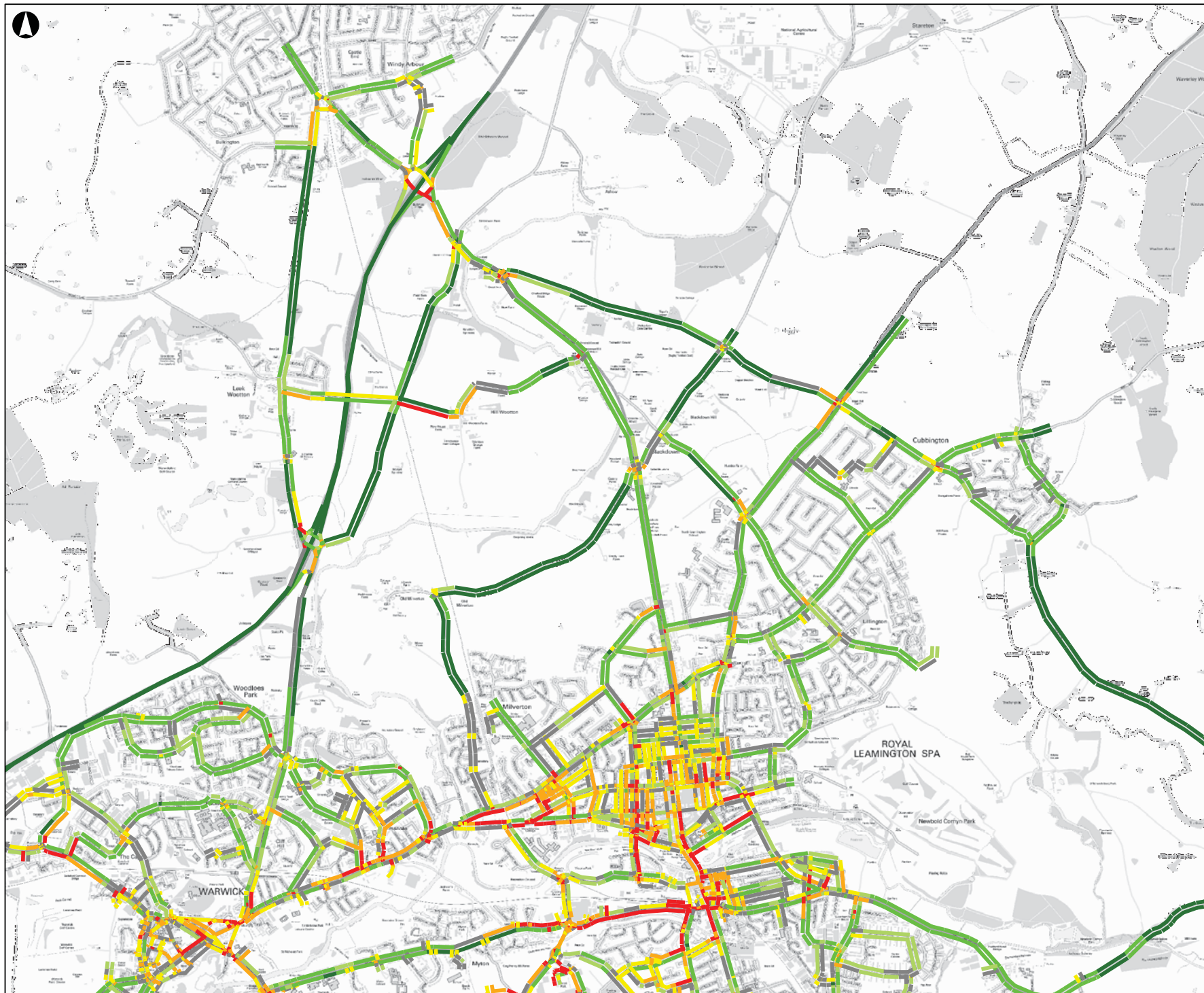
Scale at A3

N.T.S.

Job No 211439-19	Drawing Status Information
----------------------------	--------------------------------------

Drawing No
MS 020

Issue
P1



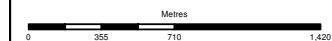
Legend

Speeds Between

- 0 - 5 mph
- 5 - 10 mph
- 10 - 15 mph
- 15 - 20 mph
- 20 - 25 mph
- 25 - 40 mph
- above 40 mph

Contains Ordnance Survey data © Crown copyright and database right 2012

P1	08-04-13	MG	JE	JE
Issue	Date	By	Chkd	Appd



ARUP

The Arup Campus,
Blythe Gate, Blythe Valley Park
Solehill, West Midlands
B908AE
Tel +44 (0)121 213 3000
Fax +44 (0)121 213 3001
www.arup.com

Client

Warwickshire County Council

Job Title

**Warwick District
Strategic Transport Assessment**

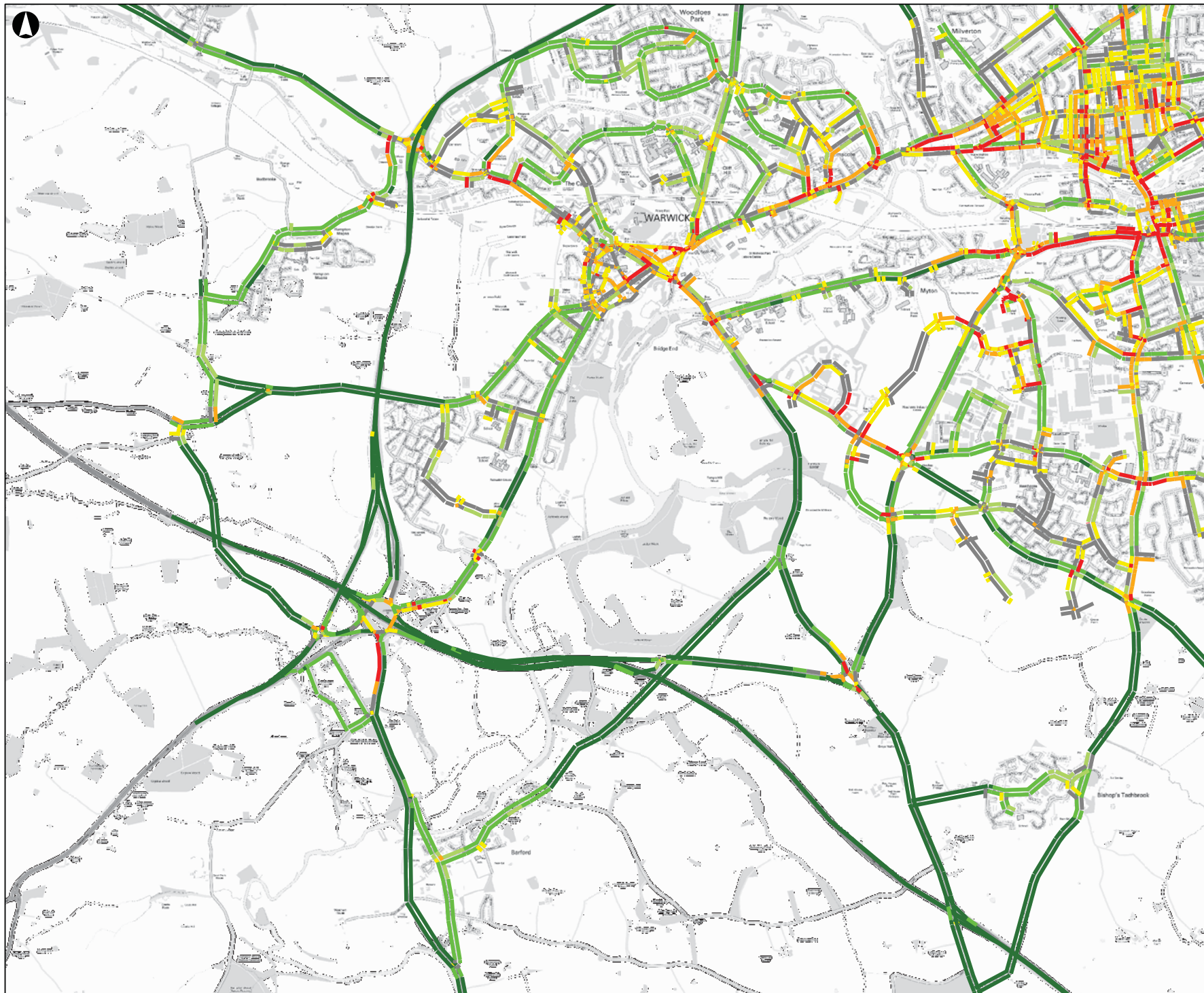
**P3.006 2028
Revised Allocation Park & Ride North PM
Mean Speed Plot**

Scale at A3

N.T.S.

Job No 211439-19	Drawing Status Information
----------------------------	--------------------------------------

Drawing No MS 019	Issue P1
-----------------------------	--------------------



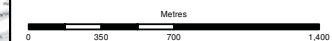
Legend

Speeds Between

- 0 - 5 mph
- 5 - 10 mph
- 10 - 15 mph
- 15 - 20 mph
- 20 - 25 mph
- 25 - 40 mph
- above 40 mph

Contains Ordnance Survey data © Crown copyright and database right 2012

P1	08-04-13	MG	JE	JE
Issue	Date	By	Chkd	Appd



ARUP

The Arup Campus,
Blythe Gate, Blythe Valley Park
Solehill, West Midlands
B908AE
Tel +44 (0)121 213 3000
Fax +44 (0)121 213 3001
www.arup.com

Client

Warwickshire County Council

Job Title

**Warwick District
Strategic Transport Assessment**

**P3.006 2028
Revised Allocation Park & Ride South PM
Mean Speed Plot**

Scale at A3

N.T.S.

Job No 211439-19	Drawing Status Information
----------------------------	--------------------------------------

Drawing No
MS 022

Issue
P1