





© Crown copyright and database rights [2014] Ordnance Survey 100018302.

**Key**

-  WDLP - Green Belt (DS19)
-  WDLP - Housing Allocations (DS11)
-  Site Ref
-  WDLP - Growth Village Envelopes (H10)

**29. Kingswood**

**Local Plan  
Policies  
Map**

