

Warwickshire County Council
**Warwick Strategic Transport
Assessment**

Phase 2 Assessment: Appendix E &
Appendix F

211419-19.R006 AppE/AppF

Issue | 1 February 2013

This report takes into account the particular
instructions and requirements of our client.

It is not intended for and should not be relied
upon by any third party and no responsibility
is undertaken to any third party.

Job number 211439-19.R006 App E & App F

Ove Arup & Partners Ltd
The Arup Campus
Blythe Gate
Blythe Valley Park
Solihull B90 8AE
United Kingdom
www.arup.com



ARUP

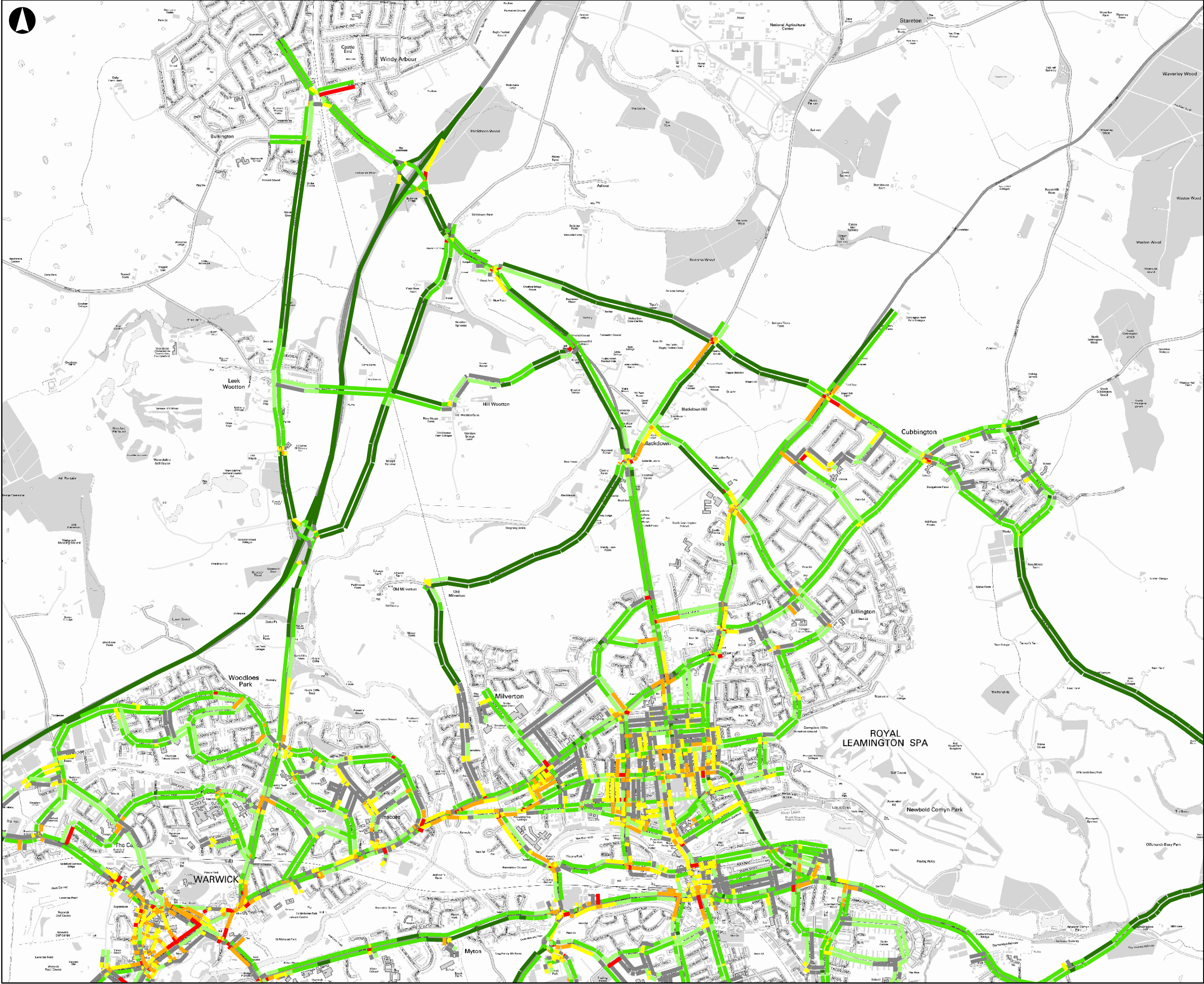
Appendix E

Mean Speed Plots

Contents

Mean Speed Plots

- 1.1 MS 001 2028 Reference Case North AM
- 1.2 MS 002 2028 Reference Case South AM
- 1.3 MS 003 2028 Reference Case North PM
- 1.4 MS 004 2028 Reference Case South PM
- 1.5 MS 005 2028 Preferred Option North AM
- 1.6 MS 006 2028 Preferred Option South AM
- 1.7 MS 007 2028 Preferred Option North PM
- 1.8 MS 008 2028 Preferred Option South PM
- 1.9 MS 009 2028 Southern Focus North AM
- 1.10 MS 010 2028 Southern Focus South AM
- 1.11 MS 011 2028 Southern Focus North PM
- 1.12 MS 012 2028 Southern Focus South PM
- 1.13 MS 013 2028 Preferred Option Plus CWG North AM
- 1.14 MS 014 2028 Preferred Option Plus CWG South AM
- 1.15 MS 015 2028 Preferred Option Plus CWG North PM
- 1.16 MS 016 2028 Preferred Option Plus CWG South PM
- 1.17 MS 017 2028 Southern Focus Plus CWG North AM
- 1.18 MS 018 2028 Southern Focus Plus CWG South AM
- 1.19 MS 019 2028 Southern Focus Plus CWG North PM
- 1.20 MS 020 2028 Southern Focus Plus CWG South PM
- 1.21 MS 021 2028 Preferred Option No NRR North AM
- 1.22 MS 022 2028 Preferred Option No NRR South AM
- 1.23 MS 023 2028 Preferred Option No NRR North PM
- 1.24 MS 024 2028 Preferred Option No NRR South PM
- 1.25 MS 025 2028 M40 J14-J12 Myton Model 2011 Base A
- 1.26 MS 026 2028 M40 J14-J12 Myton Model 2011 Base P
- 1.27 MS 027 2028 M40 J14-J12 Myton Model 2028 Refere
- 1.28 MS 028 2028 M40 J14-J12 Myton Model 2028 Refere
- 1.29 MS 029 2028 M40 J14-J12 Myton Model 2028 Plus S Mitigation AM
- 1.30 MS 030 2028 M40 J14-J12 Myton Model 2028 Plus S Mitigation PM
- 1.31 MS 031 2028 M40 J14-J12 Myton Model 2028 Plus S and Mitigation AM
- 1.32 MS 032 2028 M40 J14-J12 Myton Model 2028 Plus S and Mtigation PM



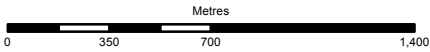
Legend

Speeds Between

- 0 - 5 mph
- 5 - 10 mph
- 10 - 15 mph
- 15 - 20 mph
- 20 - 25 mph
- 25 - 40 mph
- above 40 mph

Contains Ordnance Survey data © Crown copyright and database right 2012

P1	23-11-12	MG	JE	JE
Issue	Date	By	Chkd	Appd



ARUP

The Arup Campus,
Blythe Gate, Blythe Valley Park
Solihull, West Midlands
B90BAE
Tel +44 (0)121 213 3000
Fax +44 (0)121 213 3001
www.arup.com

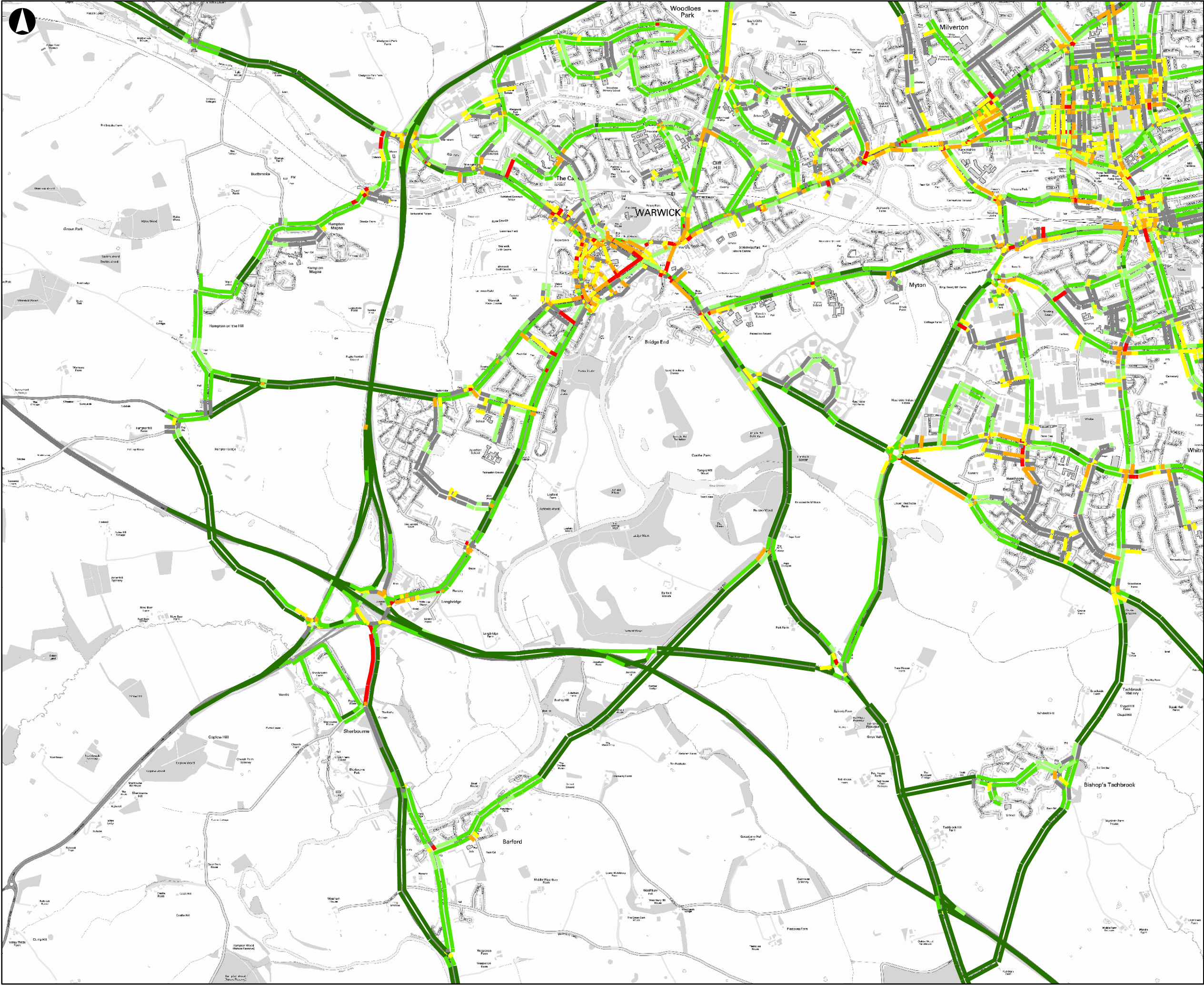
Client
Warwickshire County Council

Job Title
**Warwick District
Strategic Transport Assessment**

**2028 Reference Case North AM
Mean Speed Plot**

Scale at A3
N.T.S.

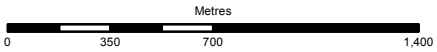
Job No 211439-19	Drawing Status Information	Issue P1
Drawing No MS 001		



- Legend**
- Speeds Between**
- 0 - 5 mph
 - 5 - 10 mph
 - 10 - 15 mph
 - 15 - 20 mph
 - 20 - 25 mph
 - 25 - 40 mph
 - above 40 mph

Contains Ordnance Survey data © Crown copyright and database right 2012

P1	23-11-12	MG	JE	JE
Issue	Date	By	Chkd	Appd



ARUP

The Arup Campus,
Blythe Gate, Blythe Valley Park
Solihull, West Midlands
B90BAE
Tel +44 (0)121 213 3000
Fax +44 (0)121 213 3001
www.arup.com

Client
Warwickshire County Council

Job Title
**Warwick District
Strategic Transport Assessment**

**2028 Reference Case South AM
Mean Speed Plot**

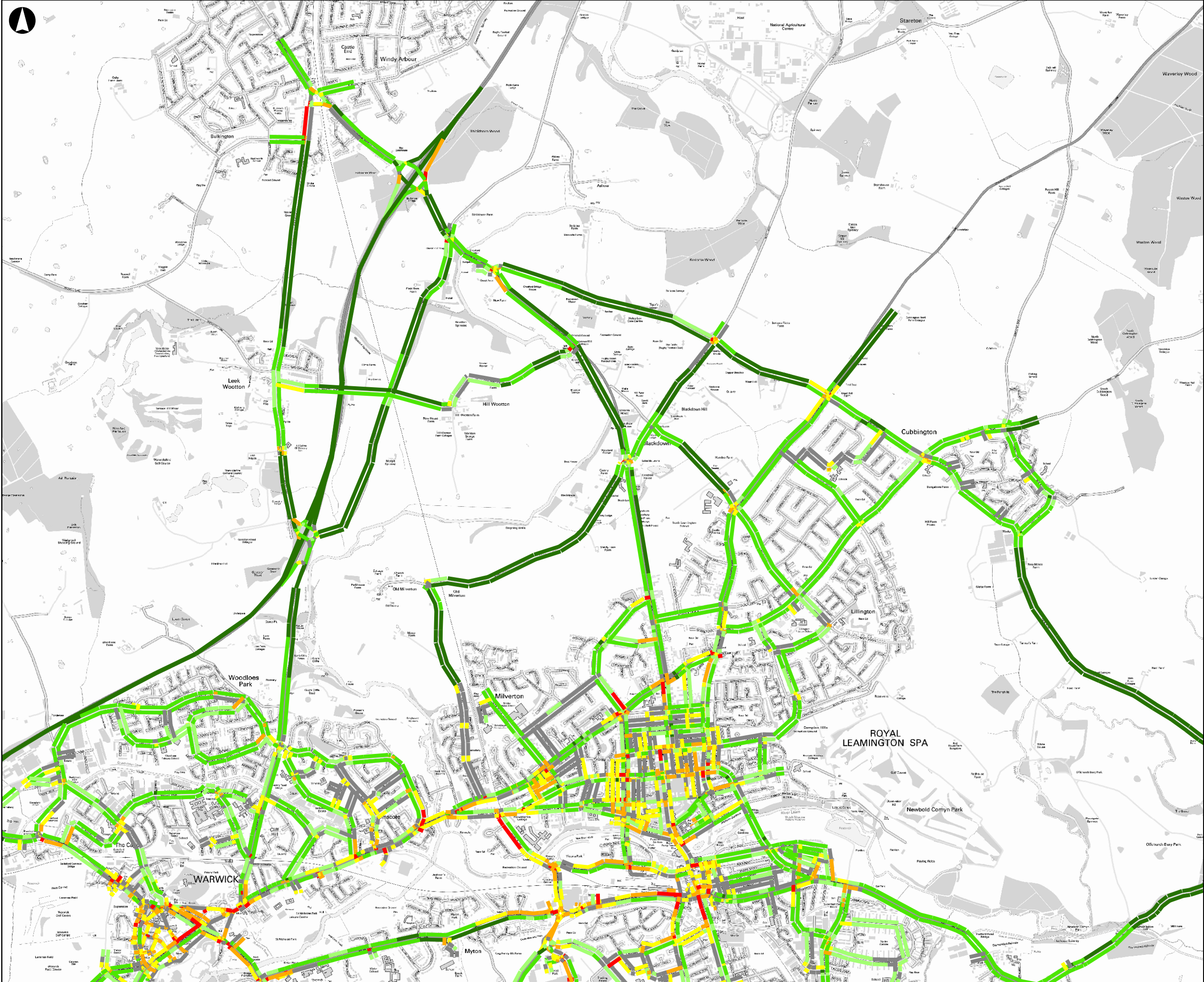
Scale at A3
N.T.S.

Job No
211439-19

Drawing Status
Information

Drawing No
MS 002

Issue
P1



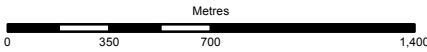
Legend

Speeds Between

- 0 - 5 mph
- 5 - 10 mph
- 10 - 15 mph
- 15 - 20 mph
- 20 - 25 mph
- 25 - 40 mph
- above 40 mph

Contains Ordnance Survey data © Crown copyright and database right 2012

P1	23-11-12	MG	JE	JE
Issue	Date	By	Chkd	Appd



ARUP

The Arup Campus,
Blythe Gate, Blythe Valley Park
Solihull, West Midlands
B90BAE
Tel +44 (0)121 213 3000
Fax +44 (0)121 213 3001
www.arup.com

Client
Warwickshire County Council

Job Title
**Warwick District
Strategic Transport Assessment**

**2028 Reference Case North PM
Mean Speed Plot**

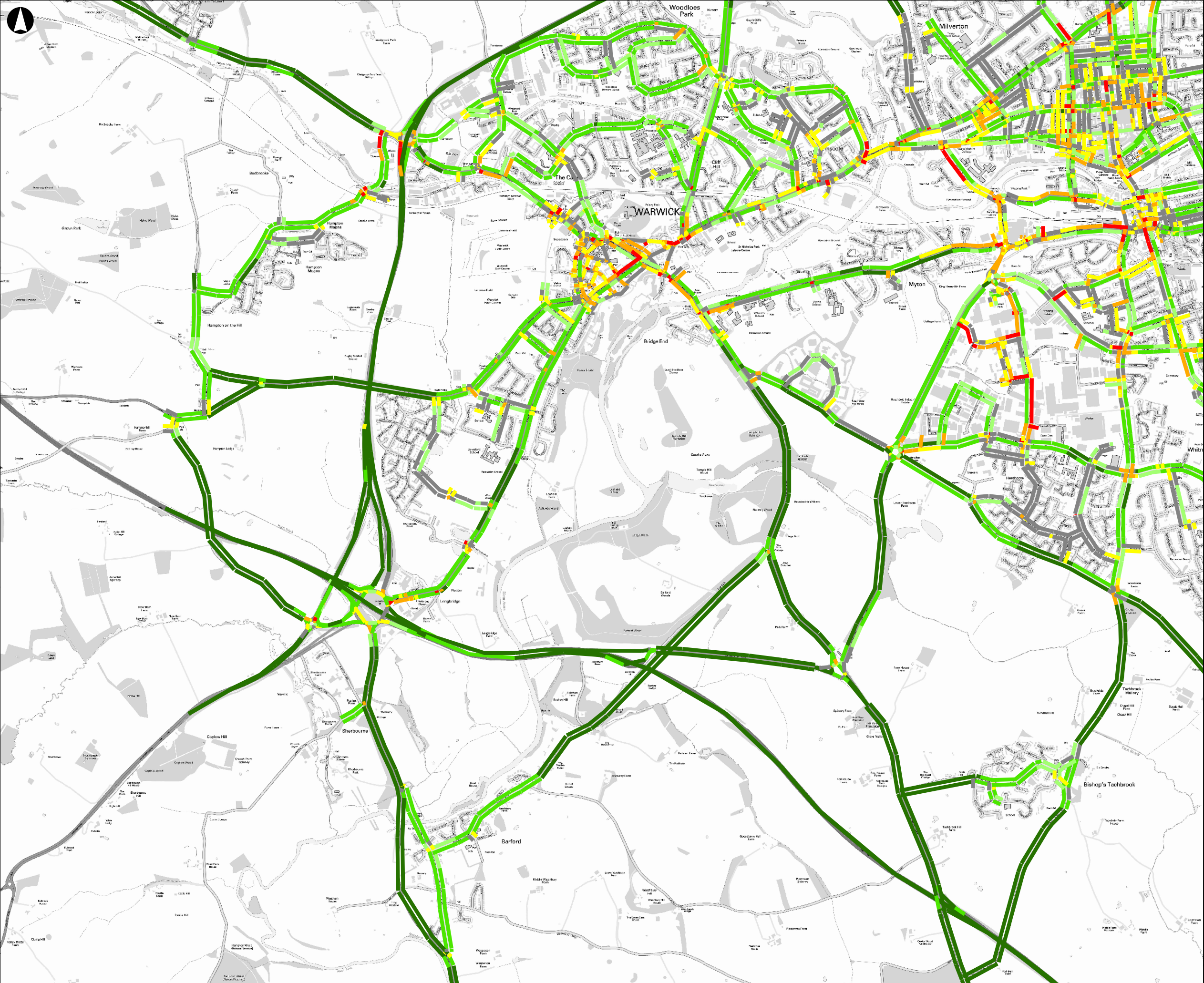
Scale at A3
N.T.S.

Job No
211439-19

Drawing Status
Information

Drawing No
MS 003

Issue
P1



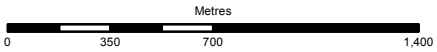
Legend

Speeds Between

- 0 - 5 mph
- 5 - 10 mph
- 10 - 15 mph
- 15 - 20 mph
- 20 - 25 mph
- 25 - 40 mph
- above 40 mph

Contains Ordnance Survey data © Crown copyright and database right 2012

P1	23-11-12	MG	JE	JE
Issue	Date	By	Chkd	Appd



ARUP

The Arup Campus,
Blythe Gate, Blythe Valley Park
Solihull, West Midlands
B908AE
Tel +44 (0)121 213 3000
Fax +44 (0)121 213 3001
www.arup.com

Client
Warwickshire County Council

Job Title
**Warwick District
Strategic Transport Assessment**

**2028 Reference Case South PM
Mean Speed Plot**

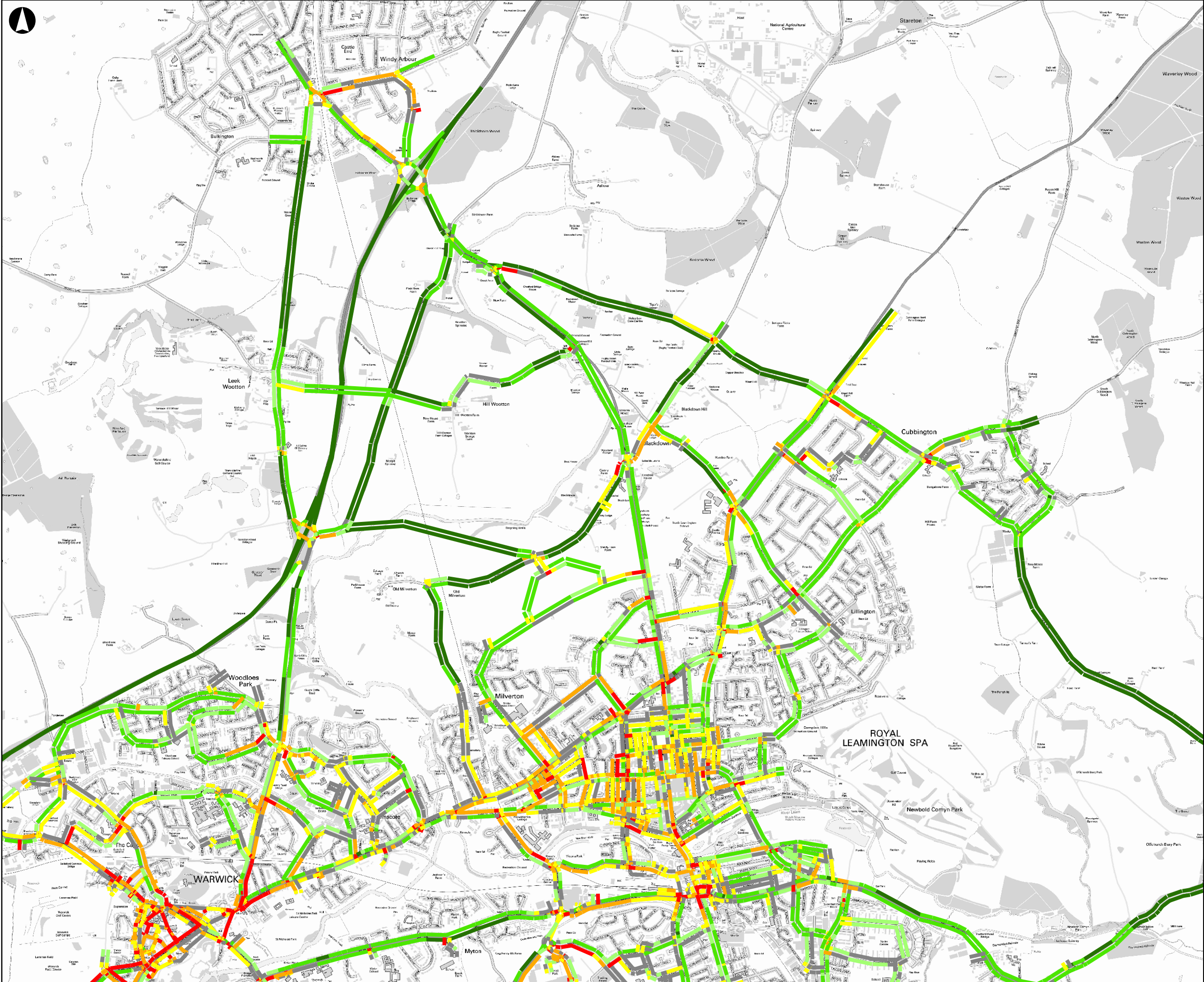
Scale at A3
N.T.S.

Job No
211439-19

Drawing Status
Information

Drawing No
MS 004

Issue
P1



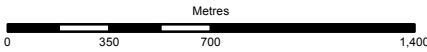
Legend

Speeds Between

- 0 - 5 mph
- 5 - 10 mph
- 10 - 15 mph
- 15 - 20 mph
- 20 - 25 mph
- 25 - 40 mph
- above 40 mph

Contains Ordnance Survey data © Crown copyright and database right 2012

P1	23-11-12	MG	JE	JE
Issue	Date	By	Chkd	Appd



ARUP

The Arup Campus,
Blythe Gate, Blythe Valley Park
Solihull, West Midlands
B908AE
Tel +44 (0)121 213 3000
Fax +44 (0)121 213 3001
www.arup.com

Client
Warwickshire County Council

Job Title
**Warwick District
Strategic Transport Assessment**

**2028 Preferred Option North AM
Mean Speed Plot**

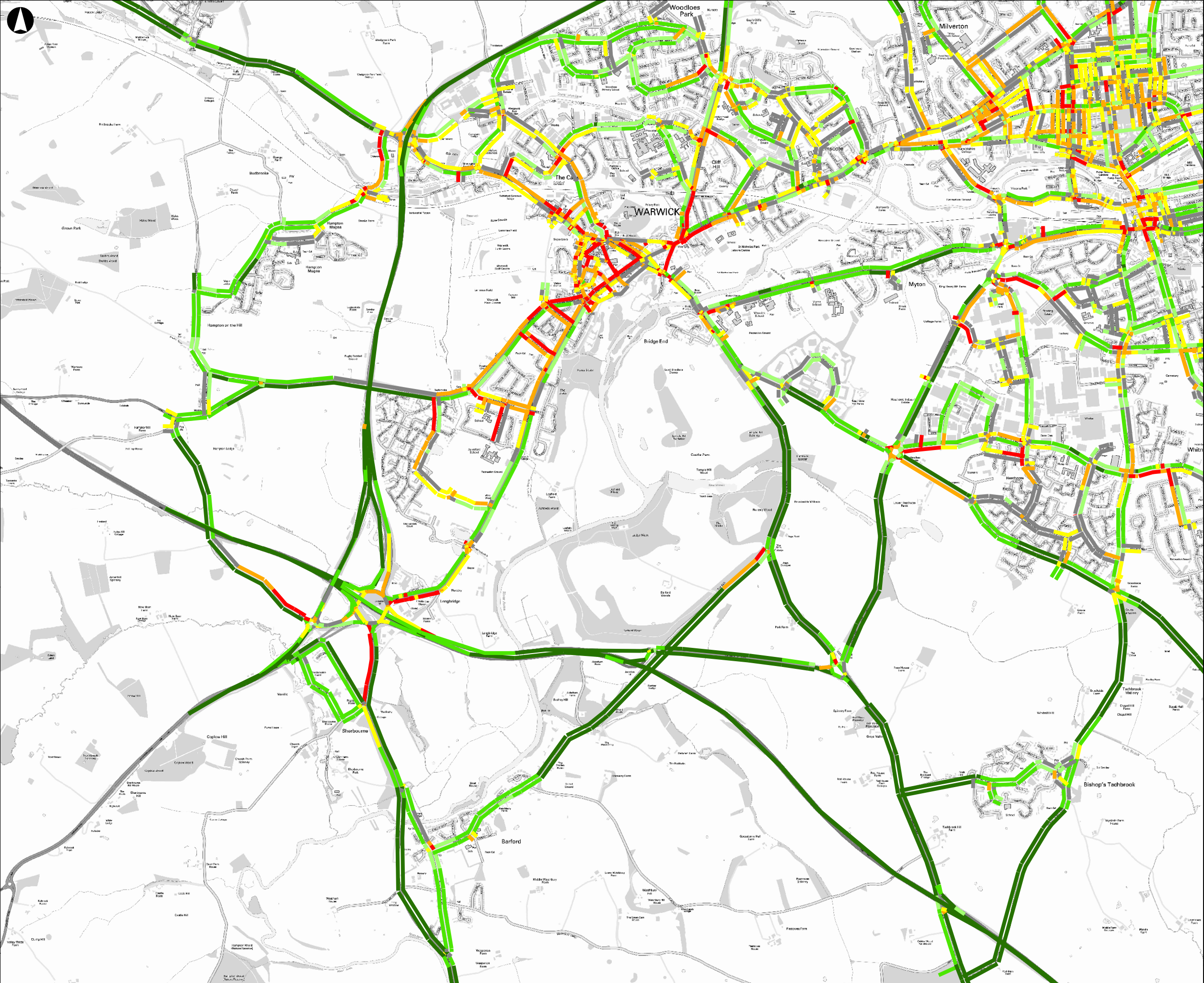
Scale at A3
N.T.S.

Job No
211439-19

Drawing Status
Information

Drawing No
MS 005

Issue
P1



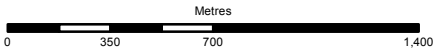
Legend

Speeds Between

- 0 - 5 mph
- 5 - 10 mph
- 10 - 15 mph
- 15 - 20 mph
- 20 - 25 mph
- 25 - 40 mph
- above 40 mph

Contains Ordnance Survey data © Crown copyright and database right 2012

P1	23-11-12	MG	JE	JE
Issue	Date	By	Chkd	Appd



ARUP

The Arup Campus,
Blythe Gate, Blythe Valley Park
Solihi, West Midlands
B90BAE
Tel +44 (0)121 213 3000
Fax +44 (0)121 213 3001
www.arup.com

Client

Warwickshire County Council

Job Title

Warwick District
Strategic Transport Assessment

2028 Preferred Option South AM
Mean Speed Plot

Scale at A3

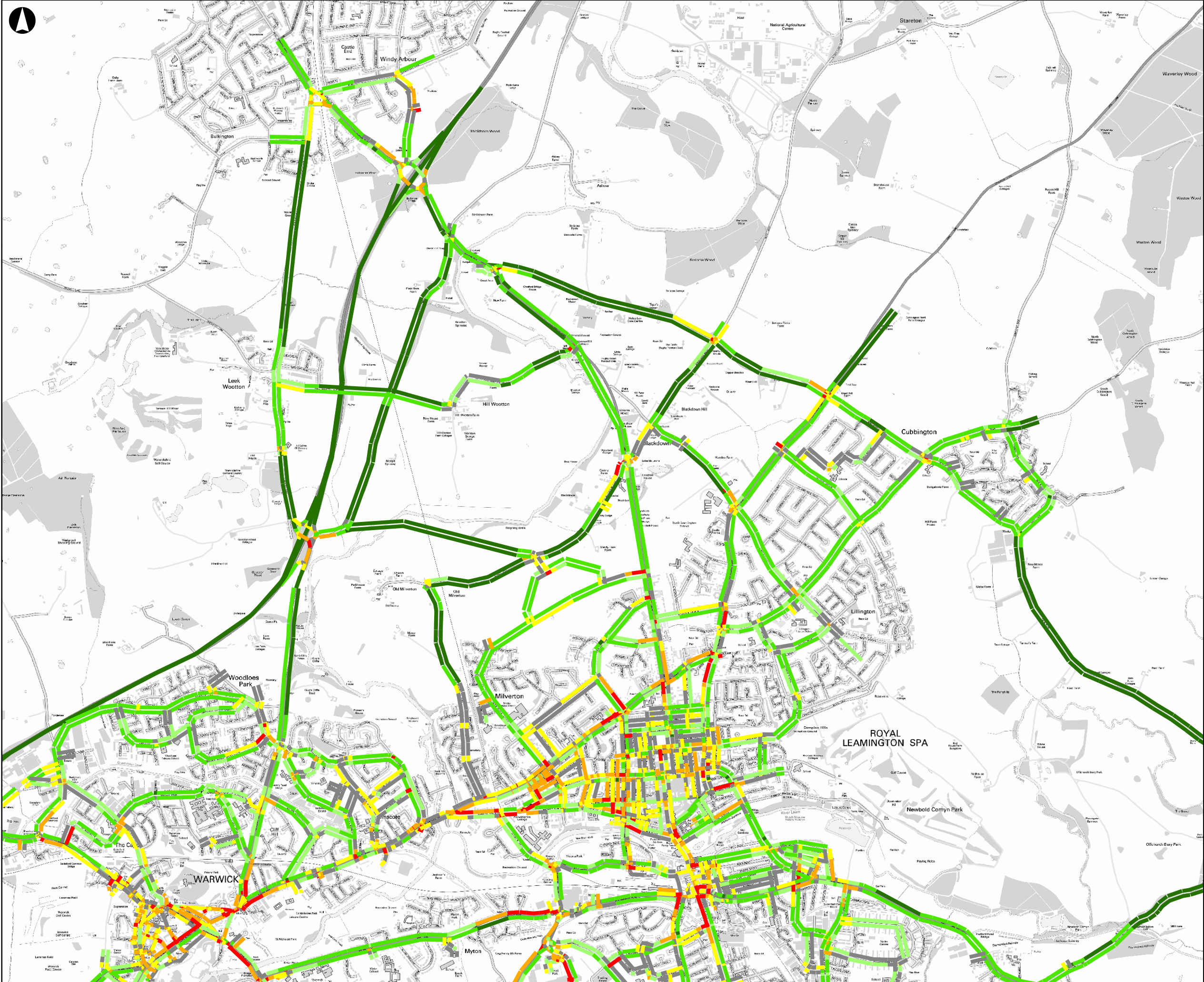
N.T.S.

Job No
211439-19

Drawing Status
Information

Drawing No
MS 006

Issue
P1



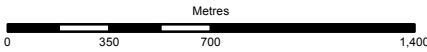
Legend

Speeds Between

- 0 - 5 mph
- 5 - 10 mph
- 10 - 15 mph
- 15 - 20 mph
- 20 - 25 mph
- 25 - 40 mph
- above 40 mph

Contains Ordnance Survey data © Crown copyright and database right 2012

P1	23-11-12	MG	JE	JE
Issue	Date	By	Chkd	Appd



ARUP

The Arup Campus,
Blythe Gate, Blythe Valley Park
Solihull, West Midlands
B908AE
Tel +44 (0)121 213 3000
Fax +44 (0)121 213 3001
www.arup.com

Client
Warwickshire County Council

Job Title
**Warwick District
Strategic Transport Assessment**

**2028 Preferred Option North PM
Mean Speed Plot**

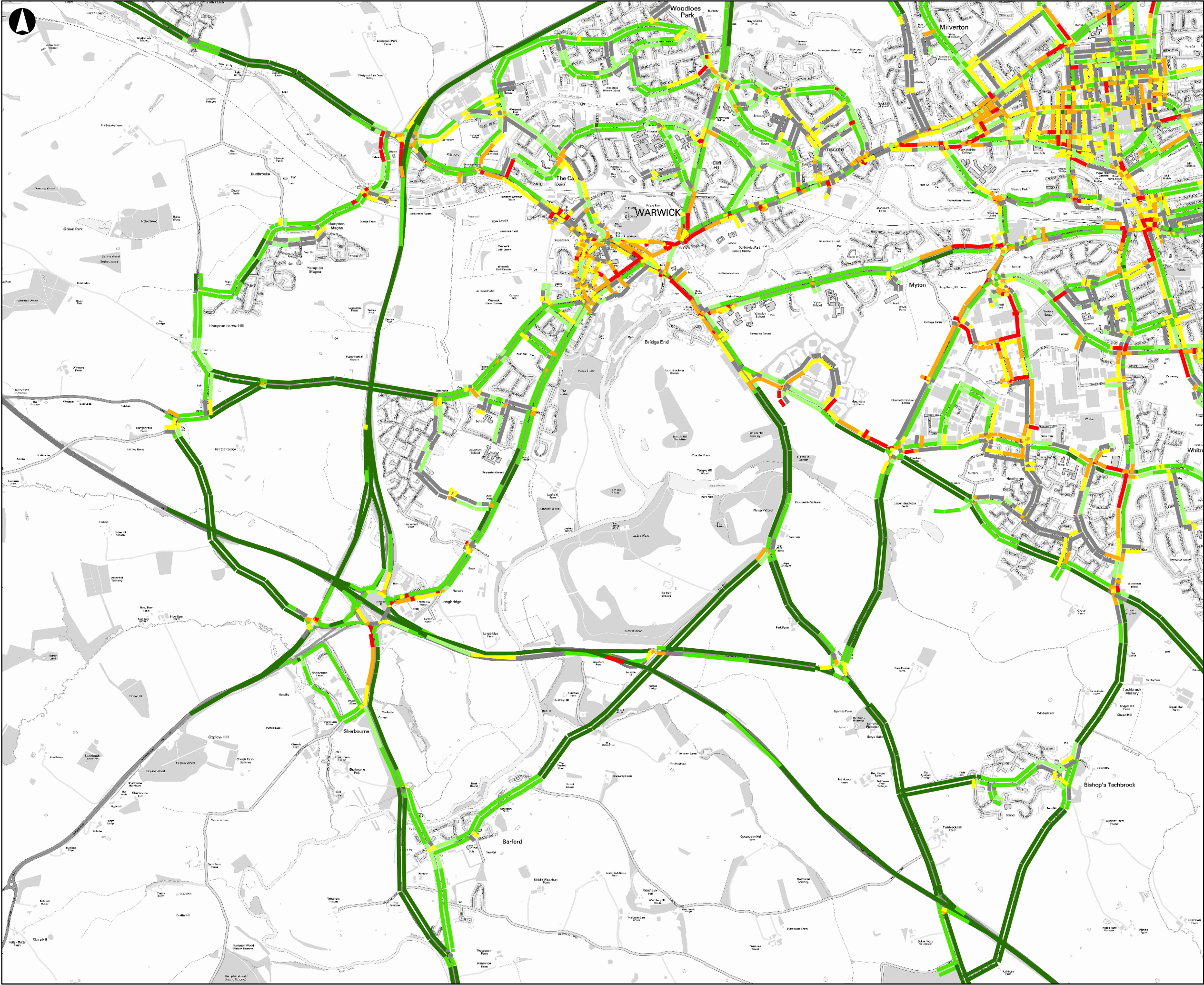
Scale at A3
N.T.S.

Job No
211439-19

Drawing Status
Information

Drawing No
MS 007

Issue
P1



Legend

Speeds Between

0 - 5 mph

5 - 10 mph

10 - 15 mph

15 - 20 mph

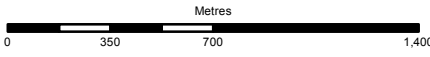
20 - 25 mph

25 - 40 mph

above 40 mph

Contains Ordnance Survey data © Crown copyright and database right 2012

P1	23-11-12	MG	JE	JE
Issue	Date	By	Chkd	Appd



ARUP

The Arup Campus,
Blythe Gate, Blythe Valley Park
Solihull, West Midlands
B90BAE
Tel +44 (0)121 213 3000
Fax +44 (0)121 213 3001
www.arup.com

Client

Warwickshire County Council

Job Title

Warwick District
Strategic Transport Assessment

2028 Preferred Option South PM
Mean Speed Plot

Scale at A3

N.T.S.

Job No	Drawing Status
211439-19	Information
Drawing No	Issue
MS 008	P1