

# Warwick District Council

## Level 1 Strategic Flood Risk Assessment

### Volume 2

#### **Level 1 Strategic Flood Risk Assessment**

12 April 2013

*Produced for*



*Prepared by*



Flooding, Coastal and Drainage Team

37-39 Perrymount Road  
Haywards Heath  
West Sussex  
RH16 3BN

**T** 01444 472330

**F** 01444 472331

This page has been left blank intentionally

# Document Control Sheet

Project Title     Warwick District Council Level 1 Strategic Flood Risk Assessment Update

Report Title     Level 1 Strategic Flood Risk Assessment  
Volume 2

Report ref no.   1048037\_SFRA\_Update\_Final

Version            Version 2

Status             Final

Report Date      12 April 2013

## Record of Issue

Version	Status	Author	Date	Checked by	Date	Approved by	Date
V1	Draft	H Hampton	25/01/13	A Taylor	29/01/13	A Taylor	01/02/13
V2	Final	H Hampton	08/04/13	A Taylor	09/04/13	A Taylor	12/04/13

## Distribution

Date	Organisation	Contact	Format	Copies
12/04/13	Warwick District Council	Lorna Coldicott	E	1
12/04/13	Environment Agency	Jane Field	E	1

## Limitations

This report is presented to Warwick District Council in respect of the update to the Level 1 Strategic Flood Risk Assessment and may not be used or relied on by any other person. It may not be used by Warwick District Council in relation to any other matters not covered specifically by the agreed scope of this Report.

Notwithstanding anything to the contrary contained in the report, Mouchel Limited is obliged to exercise reasonable skill, care and diligence in the performance of the services required by Warwick District Council and Mouchel Limited shall not be liable except to the extent that it has failed to exercise reasonable skill, care and diligence, and this report shall be read and construed accordingly.

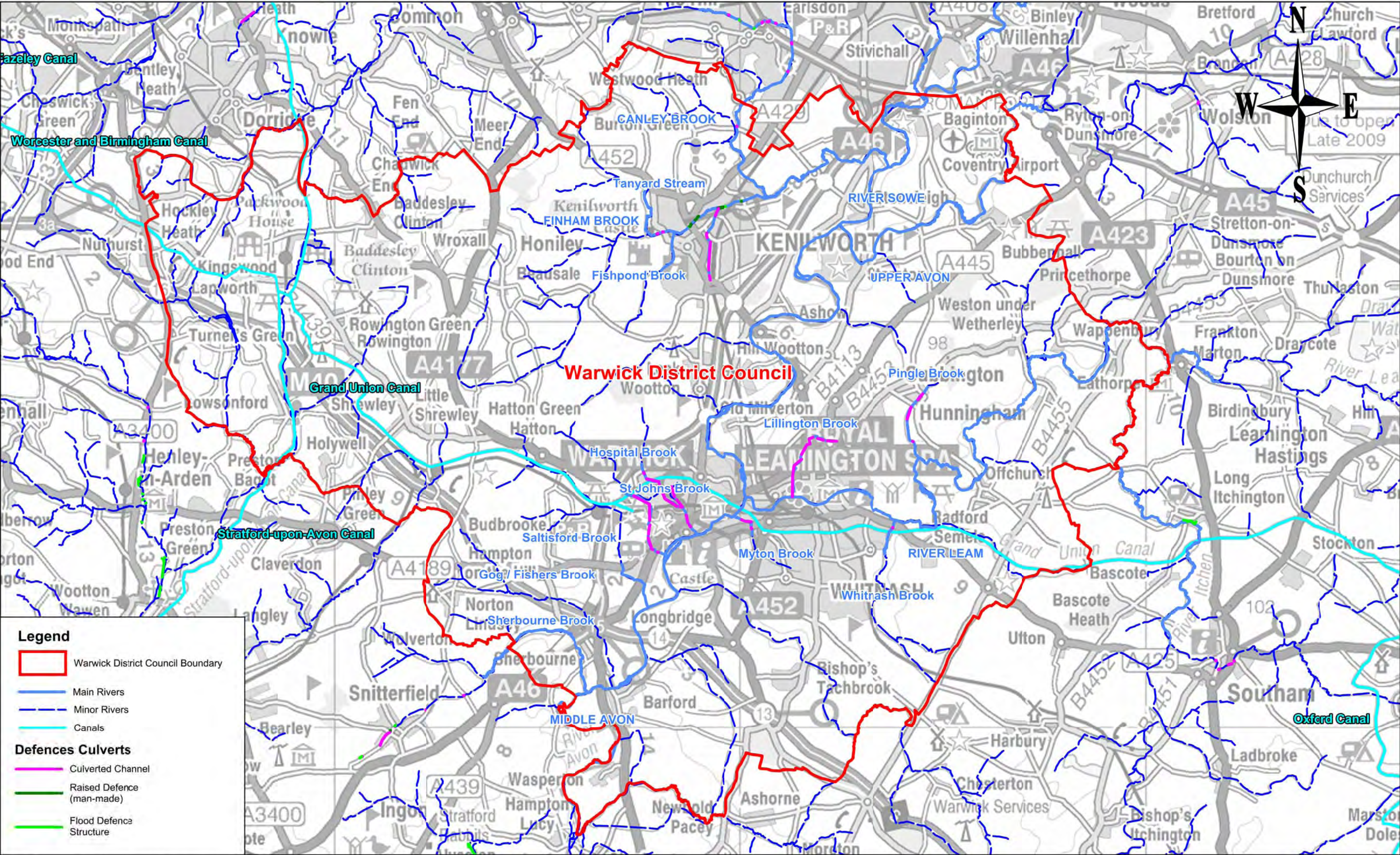
This report has been prepared by Mouchel Limited. No individual is personally liable in connection with the preparation of this report. By receiving this report and acting on it, the client or any other person accepts that no individual is personally liable whether in contract, tort, for breach of statutory duty or otherwise.

# Contents


<b>Document Control Sheet.....</b>	<b>i</b>
<b>Limitations .....</b>	<b>ii</b>
<b>Contents .....</b>	<b>iii</b>
<b>Plans A1 and A2.....</b>	<b>A</b>
<b>Plans B1 – B3.....</b>	<b>B</b>
<b>Plan C .....</b>	<b>C</b>
<b>Plan D1 and D2.....</b>	<b>D</b>
<b>Plan E .....</b>	<b>E</b>
<b>Plan F.....</b>	<b>F</b>

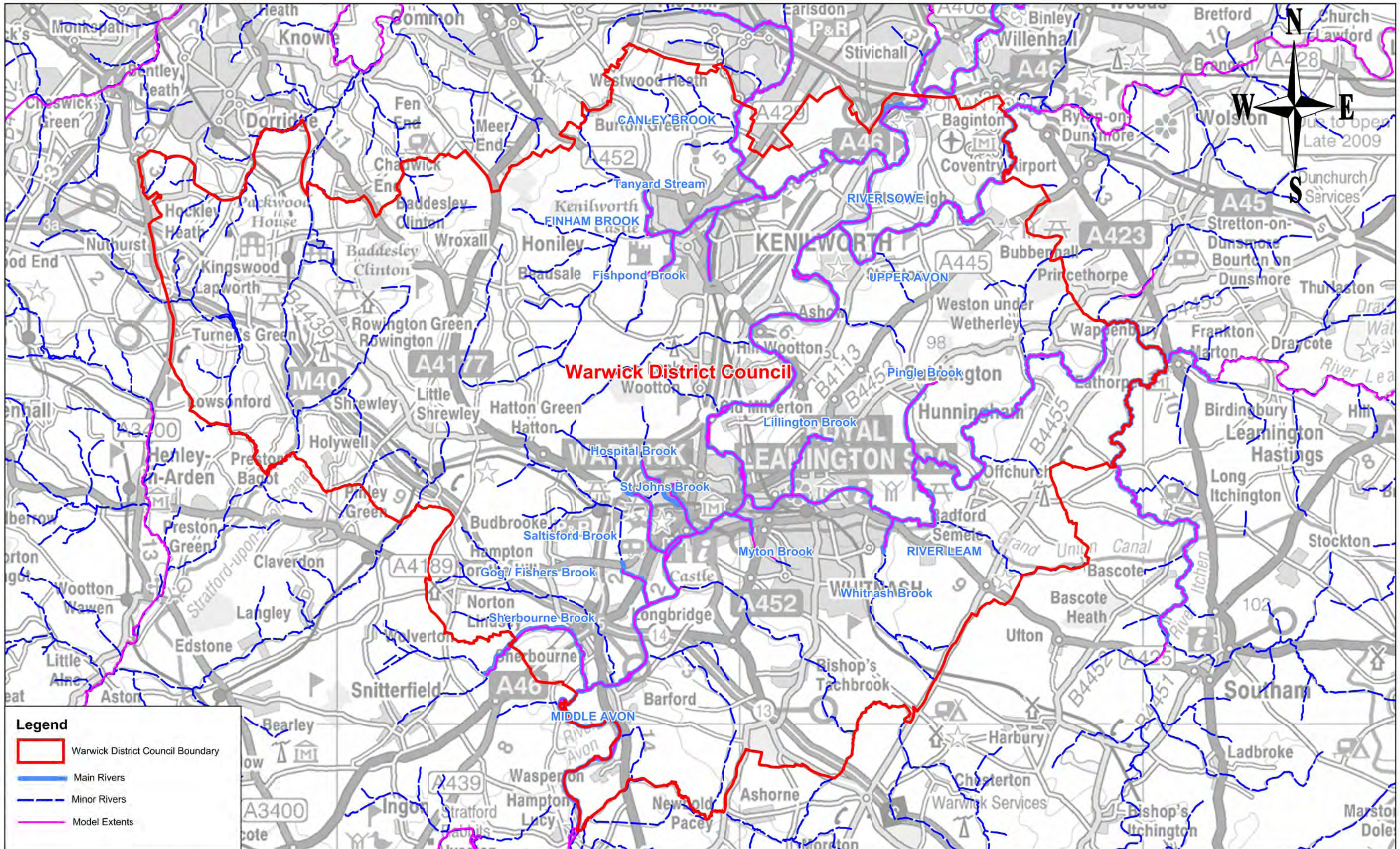
This page has been left blank intentionally

## Plans A1 and A2





This document should not be relied on or used in circumstances other than those for which it was originally prepared and for which Mouchel was commissioned. Mouchel accepts no responsibility for this document to any party other than the person by whom it was commissioned.

Project : Warwick District Council, Strategic Flood Risk Assessment	Title : Plan A1 - Study Area	Drawn By : AS	Date : 31/01/2013	Scale : NTS
<p>THIS MAP IS BASED UPON ORDNANCE SURVEY MATERIAL WITH THE PERMISSION OF ORDNANCE SURVEY ON BEHALF OF THE CONTROLLER OF HER MAJESTY'S STATIONERY OFFICE © CROWN COPYRIGHT. UNAUTHORISED REPRODUCTION INFRINGES CROWN COPYRIGHT AND MAY LEAD TO PROSECUTION OR CIVIL PROCEEDINGS. LA100018302 (2013).</p>		<p><b>mouchel</b>  37 - 39 Perry Mount Road  Haywards Heath  West Sussex  RH16 3BN  Tel: (01444) 472330  Fax: (01444) 472331</p>		

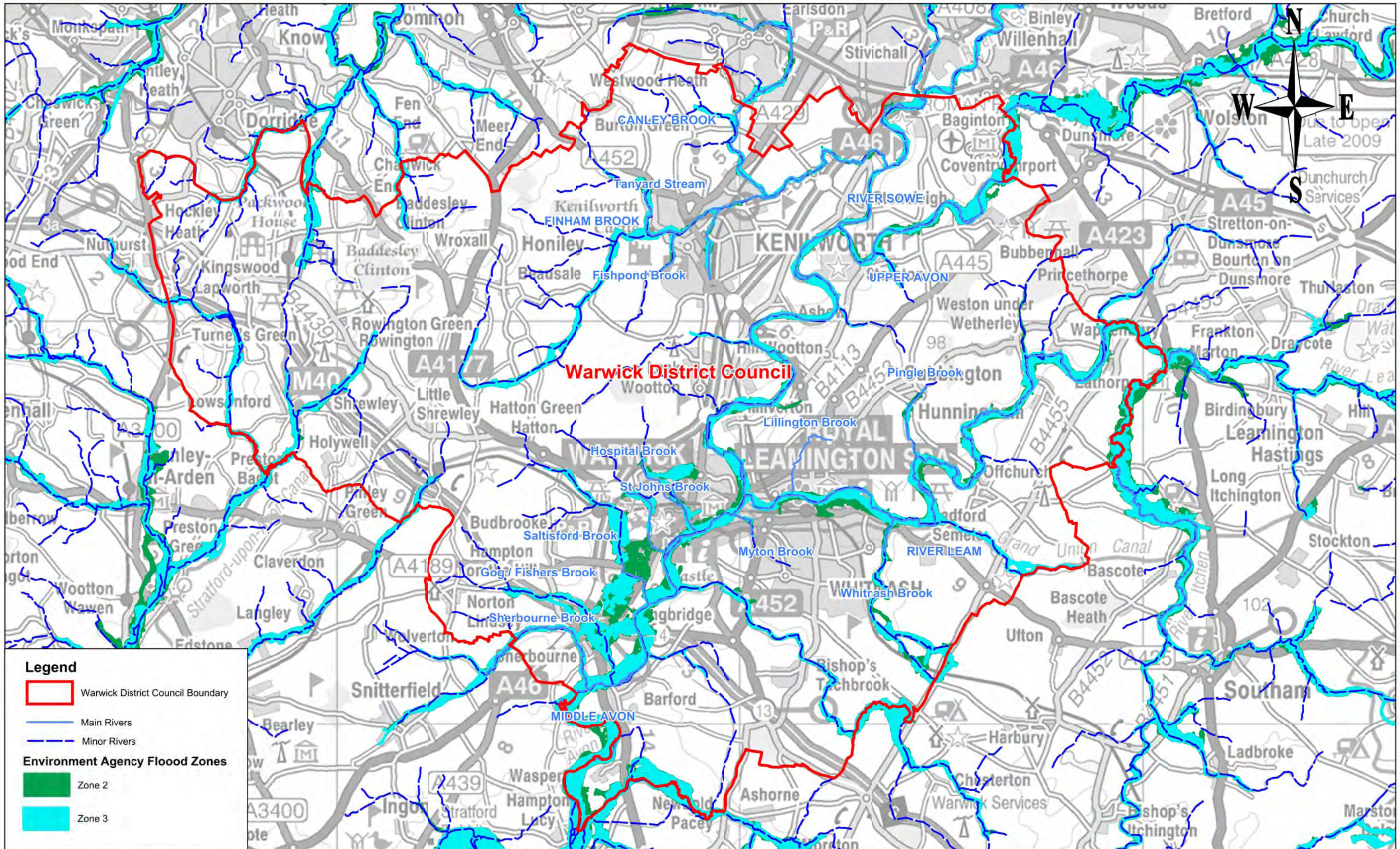


This document should not be relied on or used in circumstances other than those for which it was originally prepared and for which Mouchel was commissioned. Mouchel accepts no responsibility for this document to any party other than the person by whom it was commissioned.



Project : Warwick District Council, Strategic Flood Risk Assessment	Title : Plan A2 - Model Extents	Drawn By : AS	Date : 31/01/2013	Scale : NTS
THIS MAP IS BASED UPON ORDNANCE SURVEY MATERIAL WITH THE PERMISSION OF ORDNANCE SURVEY ON BEHALF OF THE CONTROLLER OF HER MAJESTY'S STATIONERY OFFICE © CROWN COPYRIGHT. UNAUTHORISED REPRODUCTION INFRINGES CROWN COPYRIGHT AND MAY LEAD TO PROSECUTION OR CIVIL PROCEEDINGS. LA100018302 (2013).				

This page has been left blank intentionally

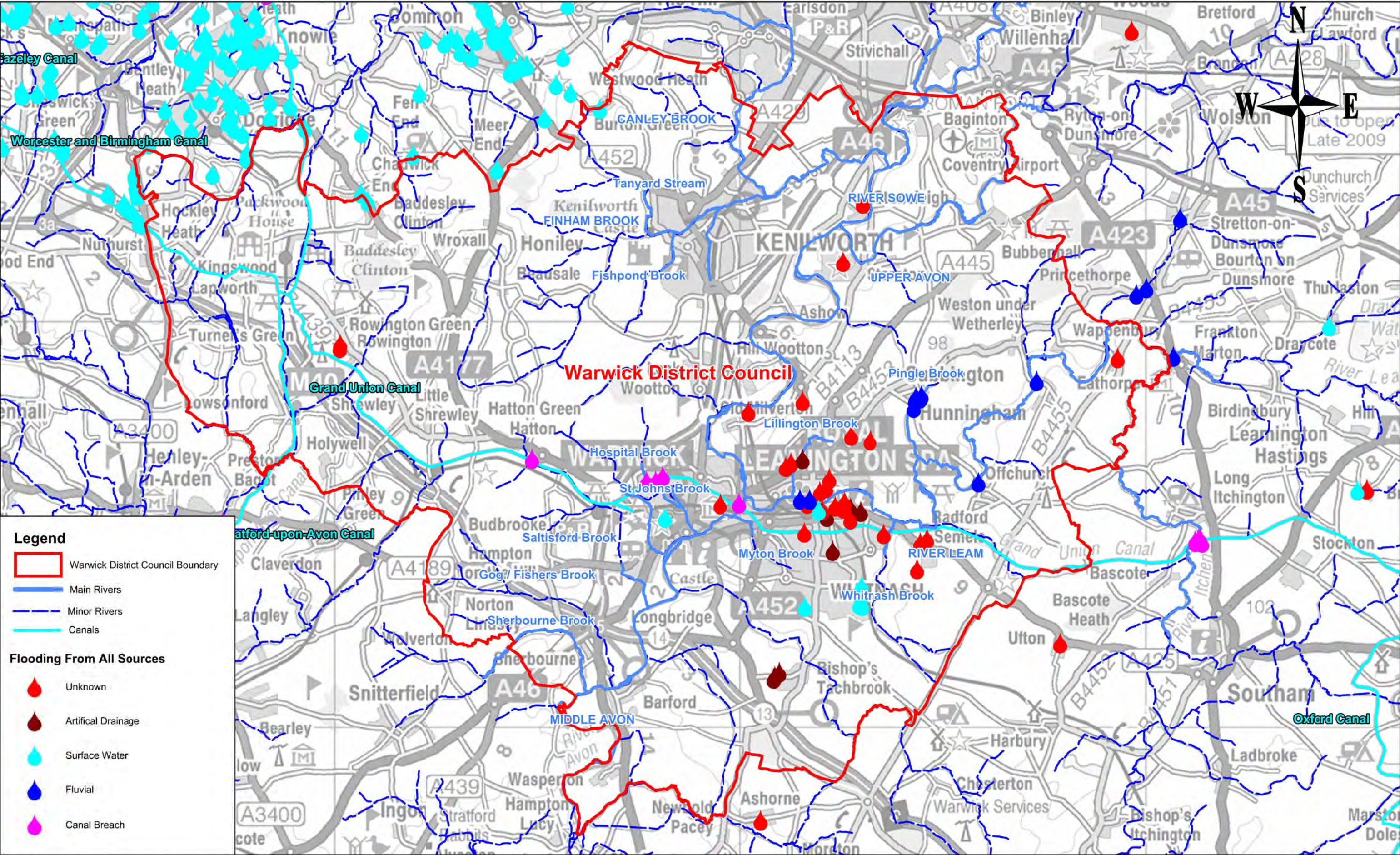
## Plans B1 – B3




This document should not be relied on or used in circumstances other than those for which it was originally prepared and for which Mouchel was commissioned. Mouchel accepts no responsibility for this document to any party other than the person by whom it was commissioned.

Project : Warwick District Council, Strategic Flood Risk Assessment	Title : Plan B1 - Environment Agency Flood Zones	Drawn By : AS	Date : 31/01/2013	Scale : NTS
THIS MAP IS BASED UPON ORDNANCE SURVEY MATERIAL WITH THE PERMISSION OF ORDNANCE SURVEY ON BEHALF OF THE CONTROLLER OF HER MAJESTY'S STATIONERY OFFICE © CROWN COPYRIGHT. UNAUTHORISED REPRODUCTION INFRINGES CROWN COPYRIGHT AND MAY LEAD TO PROSECUTION OR CIVIL PROCEEDINGS. LA100018302 (2013).				





This document should not be relied on or used in circumstances other than those for which it was originally prepared and for which Mouchel was commissioned. Mouchel accepts no responsibility for this document to any party other than the person by whom it was commissioned.

Project : Warwick District Council, Strategic Flood Risk Assessment	Title : Plan B3 - Flooding From All Sources	Drawn By : AS	Date : 31/01/2013	Scale : NTS
THIS MAP IS BASED UPON ORDNANCE SURVEY MATERIAL WITH THE PERMISSION OF ORDNANCE SURVEY ON BEHALF OF THE CONTROLLER OF HER MAJESTY'S STATIONERY OFFICE © CROWN COPYRIGHT. UNAUTHORISED REPRODUCTION INFRINGES CROWN COPYRIGHT AND MAY LEAD TO PROSECUTION OR CIVIL PROCEEDINGS. LA100018302 (2013).		 37 - 39 Perry Mount Road Haywards Heath West Sussex RH16 3BN Tel: (01444) 472330 Fax: (01444) 472331	