





DISTRICT WIDE POLICIES AND RURAL
AREA POLICIES APPLY THROUGHOUT
THIS INSET AREA Not to Scale



Lapworth
Kingswood
Inset
September 2010

-  Flood Risk Areas (~~DAP10~~)
-  Public Transport Interchanges (SC3)
-  Village Envelope (RAP1)
-  Green Belt (~~DAP4~~)

Warwick District
Local Plan 1996 - 2011
Saved September 2010

'Crown Copyright. All rights reserved
Warwick District Council
LA100018302 2010.'

Development Services
Warwick District Council,
P.O. Box 2178, Riverside House,
Milverton Hill, Leamington Spa,
Warwickshire, CV32 3QH

