




DISTRICT WIDE POLICIES AND RURAL
 AREA POLICIES APPLY THROUGHOUT WC
 THIS INSET AREA 
 Not to Scale



Hampton Magna
 I n s e t

-  Flood Risk Areas (DP10)
-  Village Envelope (RAP1)
-  Green Belt (DAP1)

Warwick District
 Local Plan 1996 - 2011
 September 2007

'Crown Copyright. All rights reserved Warwick District Council LA100018302 2007.'

J Archer, MCD, MRTPI,
 Planning & Engineering Department,
 Warwick District Council,
 P O Box 2178, Riverside House,
 Milverton Hill, Leamington Spa,
 Warwickshire, CV32 5QH

