






DISTRICT WIDE POLICIES AND RURAL AREA POLICIES APPLY THROUGHOUT THIS INSET AREA Not to Scale

WARWICK DISTRICT COUNCIL

Barford Inset  
September 2010

-  District Administrative Boundary
-  Flood Risk Areas (DP10)
-  Village Envelope (RAP1)
-  Conservation Area (DAP6, 8-10) \*
-  Barford Bypass (SSP6)

\* The full extent of the Conservation Area can be found on a separate Information Plan

Warwick District  
Local Plan 1996 - 2011  
Saved September 2010

Crown Copyright. All rights reserved Warwick District Council LA100018302 2010.

Development Services  
Warwick District Council,  
P.O. Box 2178, Riverside House,  
Milverton Hill, Leamington Spa,  
Warwickshire, CV32 3QH

