




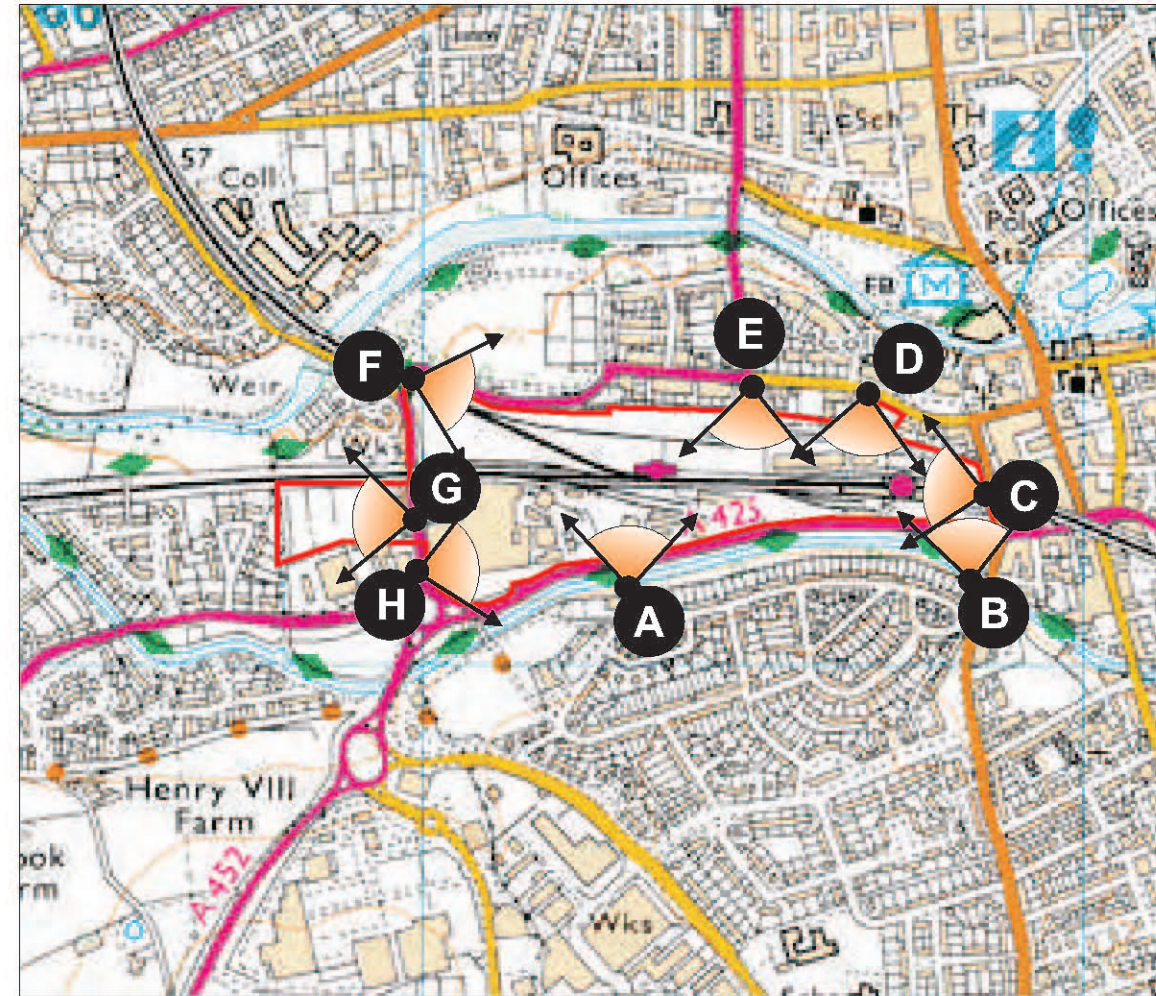
SITE VISIBILITY



KEY:



-  Station Area Boundary
-  Vegetation and Trees (Visual Barriers)
-  Existing Clear Views into the Site

VIEWPOINT LOCATION PLAN



0 250m 500m 1km

KEY:

-  Station Area Boundary
-  Viewpoint Location

A
B
C
D
E
F
G
H

